

SHEET 1 LTPP TRAFFIC DATA SUMMARY TRANSMITTAL FORM	*STATE ASSIGNED ID 11370 *STATE CODE 112 *SHRP SECTION ID 113201
----------------------------------------------------------	------------------------------------------------------------------------

STATE OR PROVINCE Florida COUNTY Brevard
HIGHWAY ROUTE NO. SR 407 MILEPOST# MP 2.38
NEAREST CITY/TOWN 6 mi south of Titusville NEAREST INTERSECTION 2.38 miles north of SR 528
FUNCTIONAL CLASS 06 NO. LANES EACH DIRECTION 1 TOTAL NO. LANES 2
DIRECTION OF TRAVEL GPS LANE North DATE OPENED TO TRAF. 6-1-73
FIPS COUNTY CODE 009 FHWA STATION IDENTIFICATION NO. NA
HPMS SAMPLE NO. NONE HPMS SUBDIVISION NO. NONE
TYPE OF PAVEMENT: AC ☒ PCC ☐ OTHER ☐
CONTROL OF ACCESS: YES ☒ NO ☐ MEDIAN: YES ☐ NO ☒
CURRENT SURROUNDING DEVELOPMENT:
URBAN ☐ SUBURBAN ☐ RURAL ☒
HAS INTENSITY OF ROADSIDE DEVELOPMENT INCREASED OVER PAST 10 YEARS?
YES ☐ NO ☒
IF YES, DESCRIBE CHANGES _____

NOTE: ATTACH ALL RELATED FORMS AND COUNT DATA AND SUBMIT TO THE
SHRP REGIONAL OFFICE. ATTACH MAP INDICATING THE LOCATION OF
EACH TRAFFIC COUNT, VEHICLE CLASSIFICATION COUNT, OR WEIGHT
STATION RELATIVE TO THIS GPS TEST SECTION.

NAME OF PREPARER <u>Ray Harris / Leslie Mami</u>	PHONE # <u>(904) 488-4111</u>
DATE PREPARED <u>2/91</u>	

<p style="text-align: center;">SHEET 2</p> <p style="text-align: center;">LTPP TRAFFIC DATA</p> <p style="text-align: center;">TRAFFIC VOLUMES AND LOAD ESTIMATES</p>	<p>*STATE ASSIGNED ID 1370</p> <p>*STATE CODE 12</p> <p>*SHRP SECTION ID 1370</p>
---------------------------------------------------------------------------------------------------------------------------------------------------------------------------	-----------------------------------------------------------------------------------

YEAR	1. ESTIMATED TOTAL VEHICLES AADT (TWO-WAY)	2. ESTIMATED TOTAL TRUCK AADT (TWO-WAY)	3. ESTIMATED TOTAL VEHICLES AADT GPS LANE	4. ESTIMATED TOTAL TRUCKS AADT GPS LANE	5. ESTIMATED ESAL'S/YR GPS LANE (1000's)
1990	3,811	541	1,906	271	104
1989	3,854	432	1,927	216	83
1988	3,544	305	1,772	153	58
1987	3,817	328	1,909	164	63
1986	3,162	272	1,581	136	52
1985	2,629	184	1,315	92	35
1984	2,207	154	1,104	77	30
1983	1,871	141	936	70	27
1982	1,901	143	951	72	27
1981	2,148	162	1,074	81	31
1980	1,310	99	655	49	19
1979	1,970	148	985	74	28
1978	2,009	151	1,005	76	29
1977	1,946	146	973	73	28
1976	1,401	105	701	53	20
1975	1,116	84	558	42	16
					651

NAME OF PREPARER
DATE PREPARED

Gordon R. Morgan
2/18/92

PHONE # (904) 488-4111

LTPP TRAFFIC DATA PROCEDURES FOR ESTIMATING ANNUAL AVERAGE VOLUMES AND TOTAL ANNUAL ESALS

*STATE ASSIGNED ID [1370]

*STATE CODE [12]

*SHRP SECTION ID [1370]

1. Year Applicable 90

2. METHOD FOR ESTIMATING AADT

- ☒ Factored a single count taken this year at the GPS site.
- ☐ Averaged multiple counts taken this year at the GPS site.
- ☐ Averaged and factored multiple counts taken this year at the GPS site.
- ☐ Growth factored last year's estimate.
- ☐ Estimated based on volume counts at nearby locations.
- ☐ Used flow maps.
- ☐ Used computerized network analyses.
- ☐ Other: _____

5. METHOD FOR ESTIMATING TRUCK AADT IN GPS LANES

- ☐ Based on actual lane count data.
- ☐ System distribution factors.
- ☐ Other: _____

6. METHOD FOR ESTIMATING ESAL/VEHICLE

- ☐ ESAL/Truck.
- ☐ ESAL/Vehicle class. (no. of classes) _____
- ☐ Other: _____

3. METHOD FOR ESTIMATING TRUCK VOLUMES OR PERCENTAGES

- ☐ Used a single count taken this year at the GPS site.
- ☐ Factored a single count taken this year at the GPS site.
- ☐ Averaged multiple counts taken this year at the GPS site.
- ☐ Used system averages from counts taken this year.
- ☐ Used count data from nearby sites.
- ☐ Used count data taken in earlier years at the GPS site.
- ☐ Used system averages taken in earlier years at the GPS site.
- ☐ Used computerized network analyses.
- ☒ Other: See note 2

7. ESAL ESTIMATES

(A) Source of Data

- ☐ Weight data collected at GPS site this year.
- ☐ Weight data collected at GPS site prior years.
- ☐ Weight data from system averages this year.
- ☐ Weight data from system averages prior years.
- ☐ Weight data from historic W-4 Tables used.
- ☐ Other: _____

(B) Weight Scale Type

- ☐ WIM scale.
- ☐ Static scale used for enforcement.
- ☐ Static scale not used for enforcement.
- ☐ Other: _____

4. METHOD FOR ESTIMATING AADT BY GPS LANE

- ☐ Based on actual lane count data.
- ☐ System distribution factors.
- ☐ Other: _____

SEE NOTE #2

NAME OF PREPARER Michael DancyPHONE # (904) 488-4111DATE PREPARED 3/91

LTPP TRAFFIC DATA PROCEDURES FOR ESTIMATING ANNUAL AVERAGE VOLUMES AND TOTAL ANNUAL ESALS

*STATE ASSIGNED ID [1320]

*STATE CODE [12]

*SHRP SECTION ID [1320]

1. Year Applicable 89

2. METHOD FOR ESTIMATING AADT

- ☒ Factored a single count taken this year at the GPS site.
- ☐ Averaged multiple counts taken this year at the GPS site.
- ☐ Averaged and factored multiple counts taken this year at the GPS site.
- ☐ Growth factored last year's estimate.
- ☐ Estimated based on volume counts at nearby locations.
- ☐ Used flow maps.
- ☐ Used computerized network analyses.
- ☐ Other: _____

3. METHOD FOR ESTIMATING TRUCK VOLUMES OR PERCENTAGES

- ☐ Used a single count taken this year at the GPS site.
- ☐ Factored a single count taken this year at the GPS site.
- ☐ Averaged multiple counts taken this year at the GPS site.
- ☐ Used system averages from counts taken this year.
- ☐ Used count data from nearby sites.
- ☐ Used count data taken in earlier years at the GPS site.
- ☐ Used system averages taken in earlier years at the GPS site.
- ☐ Used computerized network analyses.
- ☒ Other: See note 2

4. METHOD FOR ESTIMATING AADT BY GPS LANE

- ☐ Based on actual lane count data.
- ☐ System distribution factors.
- ☐ Other: _____

5. METHOD FOR ESTIMATING TRUCK AADT IN GPS LANES

- ☐ Based on actual lane count data.
- ☐ System distribution factors.
- ☐ Other: _____

6. METHOD FOR ESTIMATING ESAL/VEHICLE

- ☐ ESAL/Truck.
- ☐ ESAL/Vehicle class. (no. of classes) _____
- ☐ Other: _____

7. ESAL ESTIMATES

(A) Source of Data

- ☐ Weight data collected at GPS site this year.
- ☐ Weight data collected at GPS site prior years.
- ☐ Weight data from system averages this year.
- ☐ Weight data from system averages prior years.
- ☐ Weight data from historic W-4 Tables used.
- ☐ Other: _____

(B) Weight Scale Type

- ☐ WIM scale.
- ☐ Static scale used for enforcement.
- ☐ Static scale not used for enforcement.
- ☐ Other: _____

See Note #2NAME OF PREPARER M. DancyPHONE # (904) 488-4111DATE PREPARED 3/91

LTPP TRAFFIC DATA PROCEDURES FOR ESTIMATING ANNUAL AVERAGE VOLUMES AND TOTAL ANNUAL ESALS

*STATE ASSIGNED ID [1370]

*STATE CODE [12]

*SHRP SECTION ID [1370]

1. Year Applicable 88

2. METHOD FOR ESTIMATING AADT

- ☒ Factored a single count taken this year at the GPS site.
- ☐ Averaged multiple counts taken this year at the GPS site.
- ☐ Averaged and factored multiple counts taken this year at the GPS site.
- ☐ Growth factored last year's estimate.
- ☐ Estimated based on volume counts at nearby locations.
- ☐ Used flow maps.
- ☐ Used computerized network analyses.
- ☐ Other: _____

3. METHOD FOR ESTIMATING TRUCK VOLUMES OR PERCENTAGES

- ☐ Used a single count taken this year at the GPS site.
- ☐ Factored a single count taken this year at the GPS site.
- ☐ Averaged multiple counts taken this year at the GPS site.
- ☐ Used system averages from counts taken this year.
- ☐ Used count data from nearby sites.
- ☐ Used count data taken in earlier years at the GPS site.
- ☐ Used system averages taken in earlier years at the GPS site.
- ☐ Used computerized network analyses.
- ☒ Other: See note 2

4. METHOD FOR ESTIMATING AADT BY GPS LANE

- ☐ Based on actual lane count data.
- ☐ System distribution factors.
- ☐ Other: _____

5. METHOD FOR ESTIMATING TRUCK AADT IN GPS LANES

- ☐ Based on actual lane count data.
- ☐ System distribution factors.
- ☐ Other: _____

6. METHOD FOR ESTIMATING ESAL/VEHICLE

- ☐ ESAL/Truck.
- ☐ ESAL/Vehicle class. (no. of classes) _____
- ☐ Other: _____

7. ESAL ESTIMATES

(A) Source of Data

- ☐ Weight data collected at GPS site this year.
- ☐ Weight data collected at GPS site prior years.
- ☐ Weight data from system averages this year.
- ☐ Weight data from system averages prior years.
- ☐ Weight data from historic W-4 Tables used.
- ☐ Other: _____

(B) Weight Scale Type

- ☐ WIM scale.
- ☐ Static scale used for enforcement.
- ☐ Static scale not used for enforcement.
- ☐ Other: _____

NAME OF PREPARER M. DancyPHONE # 1904/488-4111DATE PREPARED 3/91

LTPP TRAFFIC DATA PROCEDURES FOR ESTIMATING ANNUAL AVERAGE VOLUMES AND TOTAL ANNUAL ESALS

*STATE ASSIGNED ID [1320]

*STATE CODE [12]

*SHRP SECTION ID [1320]

1. Year Applicable 87

2. METHOD FOR ESTIMATING AADT

- ☒ Factored a single count taken this year at the GPS site.
- ☐ Averaged multiple counts taken this year at the GPS site.
- ☐ Averaged and factored multiple counts taken this year at the GPS site.
- ☐ Growth factored last year's estimate.
- ☐ Estimated based on volume counts at nearby locations.
- ☐ Used flow maps.
- ☐ Used computerized network analyses.
- ☐ Other: _____

3. METHOD FOR ESTIMATING TRUCK VOLUMES OR PERCENTAGES

- ☐ Used a single count taken this year at the GPS site.
- ☐ Factored a single count taken this year at the GPS site.
- ☐ Averaged multiple counts taken this year at the GPS site.
- ☐ Used system averages from counts taken this year.
- ☐ Used count data from nearby sites.
- ☐ Used count data taken in earlier years at the GPS site.
- ☐ Used system averages taken in earlier years at the GPS site.
- ☐ Used computerized network analyses.
- ☒ Other: See note 2

4. METHOD FOR ESTIMATING AADT BY GPS LANE

- ☐ Based on actual lane count data.
- ☐ System distribution factors.
- ☐ Other: _____

5. METHOD FOR ESTIMATING TRUCK AADT IN GPS LANES

- ☐ Based on actual lane count data.
- ☐ System distribution factors.
- ☐ Other: _____

6. METHOD FOR ESTIMATING ESAL/VEHICLE

- ☐ ESAL/Truck.
- ☐ ESAL/Vehicle class. (no. of classes) _____
- ☐ Other: _____

7. ESAL ESTIMATES

(A) Source of Data

- ☐ Weight data collected at GPS site this year.
- ☐ Weight data collected at GPS site prior years.
- ☐ Weight data from system averages this year.
- ☐ Weight data from system averages prior years.
- ☐ Weight data from historic W-4 Tables used.
- ☐ Other: _____

(B) Weight Scale Type

- ☐ WIM scale.
- ☐ Static scale used for enforcement.
- ☐ Static scale not used for enforcement.
- ☐ Other: _____

See note #2

NAME OF PREPARER M DancyPHONE # (904) 488-4111DATE PREPARED 3/91

LTPP TRAFFIC DATA PROCEDURES FOR ESTIMATING ANNUAL AVERAGE VOLUMES AND TOTAL ANNUAL ESALS

*STATE ASSIGNED ID [1320]

*STATE CODE [12]

*SHRP SECTION ID [1320]

1. Year Applicable 86

2. METHOD FOR ESTIMATING AADT

- ☐ Factored a single count taken this year at the GPS site.
- ☐ Averaged multiple counts taken this year at the GPS site.
- ☒ Averaged and factored multiple counts taken this year at the GPS site.
- ☐ Growth factored last year's estimate.
- ☐ Estimated based on volume counts at nearby locations.
- ☐ Used flow maps.
- ☐ Used computerized network analyses.
- ☐ Other: _____

3. METHOD FOR ESTIMATING TRUCK VOLUMES OR PERCENTAGES

- ☐ Used a single count taken this year at the GPS site.
- ☐ Factored a single count taken this year at the GPS site.
- ☐ Averaged multiple counts taken this year at the GPS site.
- ☐ Used system averages from counts taken this year.
- ☐ Used count data from nearby sites.
- ☐ Used count data taken in earlier years at the GPS site.
- ☐ Used system averages taken in earlier years at the GPS site.
- ☐ Used computerized network analyses.
- ☒ Other: See note 2

4. METHOD FOR ESTIMATING AADT BY GPS LANE

- ☐ Based on actual lane count data.
- ☐ System distribution factors.
- ☐ Other: _____

5. METHOD FOR ESTIMATING TRUCK AADT IN GPS LANES

- ☐ Based on actual lane count data.
- ☐ System distribution factors.
- ☐ Other: _____

6. METHOD FOR ESTIMATING ESAL/VEHICLE

- ☐ ESAL/Truck.
- ☐ ESAL/Vehicle class. (no. of classes) _____
- ☐ Other: _____

7. ESAL ESTIMATES

(A) Source of Data

- ☐ Weight data collected at GPS site this year.
- ☐ Weight data collected at GPS site prior years.
- ☐ Weight data from system averages this year.
- ☐ Weight data from system averages prior years.
- ☐ Weight data from historic W-4 Tables used.
- ☐ Other: _____

(B) Weight Scale Type

- ☐ WIM scale.
- ☐ Static scale used for enforcement.
- ☐ Static scale not used for enforcement.
- ☐ Other: _____

See note #2

NAME OF PREPARER M DancyPHONE # (904) 488-4111DATE PREPARED 4/91

LTPP TRAFFIC DATA PROCEDURES FOR ESTIMATING ANNUAL AVERAGE VOLUMES AND TOTAL ANNUAL ESALS

*STATE ASSIGNED ID [1320]

*STATE CODE [12]

*SHRP SECTION ID [1320]

1. Year Applicable 85

2. METHOD FOR ESTIMATING AADT

- ☐ Factored a single count taken this year at the GPS site.
- ☐ Averaged multiple counts taken this year at the GPS site.
- ☒ Averaged and factored multiple counts taken this year at the GPS site.
- ☐ Growth factored last year's estimate.
- ☐ Estimated based on volume counts at nearby locations.
- ☐ Used flow maps.
- ☐ Used computerized network analyses.
- ☐ Other: _____

3. METHOD FOR ESTIMATING TRUCK VOLUMES OR PERCENTAGES

- ☐ Used a single count taken this year at the GPS site.
- ☐ Factored a single count taken this year at the GPS site.
- ☐ Averaged multiple counts taken this year at the GPS site.
- ☐ Used system averages from counts taken this year.
- ☐ Used count data from nearby sites.
- ☐ Used count data taken in earlier years at the GPS site.
- ☐ Used system averages taken in earlier years at the GPS site.
- ☐ Used computerized network analyses.
- ☒ Other: See note 2

4. METHOD FOR ESTIMATING AADT BY GPS LANE

- ☐ Based on actual lane count data.
- ☐ System distribution factors.
- ☐ Other: _____

5. METHOD FOR ESTIMATING TRUCK AADT IN GPS LANES

- ☐ Based on actual lane count data.
- ☐ System distribution factors.
- ☐ Other: _____

6. METHOD FOR ESTIMATING ESAL/VEHICLE

- ☐ ESAL/Truck.
- ☐ ESAL/Vehicle class. (no. of classes) _____
- ☐ Other: _____

7. ESAL ESTIMATES

(A) Source of Data

- ☐ Weight data collected at GPS site this year.
- ☐ Weight data collected at GPS site prior years.
- ☐ Weight data from system averages this year.
- ☐ Weight data from system averages prior years.
- ☐ Weight data from historic W-4 Tables used.
- ☐ Other: _____

(B) Weight Scale Type

- ☐ WIM scale.
- ☐ Static scale used for enforcement.
- ☐ Static scale not used for enforcement.
- ☐ Other: _____

See note #2

NAME OF PREPARER MDancyPHONE # (904) 488-4111DATE PREPARED 4/91

LTPP TRAFFIC DATA PROCEDURES FOR ESTIMATING ANNUAL AVERAGE VOLUMES AND TOTAL ANNUAL ESALS

*STATE ASSIGNED ID [1320]

*STATE CODE [12]

*SHRP SECTION ID [1320]

1. Year Applicable 84

2. METHOD FOR ESTIMATING AADT

- ☐ Factored a single count taken this year at the GPS site.
- ☐ Averaged multiple counts taken this year at the GPS site.
- ☒ Averaged and factored multiple counts taken this year at the GPS site.
- ☐ Growth factored last year's estimate.
- ☐ Estimated based on volume counts at nearby locations.
- ☐ Used flow maps.
- ☐ Used computerized network analyses.
- ☐ Other: _____

3. METHOD FOR ESTIMATING TRUCK VOLUMES OR PERCENTAGES

- ☐ Used a single count taken this year at the GPS site.
- ☐ Factored a single count taken this year at the GPS site.
- ☐ Averaged multiple counts taken this year at the GPS site.
- ☐ Used system averages from counts taken this year.
- ☐ Used count data from nearby sites.
- ☐ Used count data taken in earlier years at the GPS site.
- ☐ Used system averages taken in earlier years at the GPS site.
- ☐ Used computerized network analyses.
- ☒ Other: See note 2

4. METHOD FOR ESTIMATING AADT BY GPS LANE

- ☐ Based on actual lane count data.
- ☐ System distribution factors.
- ☐ Other: _____

5. METHOD FOR ESTIMATING TRUCK AADT IN GPS LANES

- ☐ Based on actual lane count data.
- ☐ System distribution factors.
- ☐ Other: _____

6. METHOD FOR ESTIMATING ESAL/VEHICLE

- ☐ ESAL/Truck.
- ☐ ESAL/Vehicle class. (no. of classes) _____
- ☐ Other: _____

7. ESAL ESTIMATES

(A) Source of Data

- ☐ Weight data collected at GPS site this year.
- ☐ Weight data collected at GPS site prior years.
- ☐ Weight data from system averages this year.
- ☐ Weight data from system averages prior years.
- ☐ Weight data from historic W-4 Tables used.
- ☐ Other: _____

(B) Weight Scale Type

- ☐ WIM scale.
- ☐ Static scale used for enforcement.
- ☐ Static scale not used for enforcement.
- ☐ Other: _____

NAME OF PREPARER M. DancyPHONE # (904) 488-4111DATE PREPARED 4/91*See note #2*

SHEET 3

LTPP TRAFFIC DATA PROCEDURES FOR ESTIMATING ANNUAL AVERAGE VOLUMES AND TOTAL ANNUAL ESALS

*STATE ASSIGNED ID [1370]

*STATE CODE [12]

*SHRP SECTION ID [1370]

1. Year Applicable 1983

2. METHOD FOR ESTIMATING AADT

- ☐ Factored a single count taken this year at the GPS site.
☐ Averaged multiple counts taken this year at the GPS site.
☒ Averaged and factored multiple counts taken this year at the GPS site.
☐ Growth factored last year's estimate.
☐ Estimated based on volume counts at nearby locations.
☐ Used flow maps.
☐ Used computerized network analyses.
☐ Other: _____

3. METHOD FOR ESTIMATING TRUCK VOLUMES OR PERCENTAGES

- ☐ Used a single count taken this year at the GPS site.
☐ Factored a single count taken this year at the GPS site.
☐ Averaged multiple counts taken this year at the GPS site.
☐ Used system averages from counts taken this year.
☐ Used count data from nearby sites.
☐ Used count data taken in earlier years at the GPS site.
☐ Used system averages taken in earlier years at the GPS site.
☐ Used computerized network analyses.
☐ Other: _____

4. METHOD FOR ESTIMATING AADT BY GPS LANE

- ☐ Based on actual lane count data.
☐ System distribution factors.
☐ Other: _____

5. METHOD FOR ESTIMATING TRUCK AADT IN GPS LANES

- ☐ Based on actual lane count data.
☐ System distribution factors.
☐ Other: _____

6. METHOD FOR ESTIMATING ESAL/VEHICLE

- ☐ ESAL/Truck.
☐ ESAL/Vehicle class. (no. of classes) _____
☐ Other: _____

7. ESAL ESTIMATES

(A) Source of Data

- ☐ Weight data collected at GPS site this year.
☐ Weight data collected at GPS site prior years.
☐ Weight data from system averages this year.
☐ Weight data from system averages prior years.
☐ Weight data from historic W-4 Tables used.
☐ Other: _____

(B) Weight Scale Type

- ☐ WIM scale.
☐ Static scale used for enforcement.
☐ Static scale not used for enforcement.
☐ Other: _____

NAME OF PREPARER G MorganPHONE # (904) 488-4111DATE PREPARED 5/91

SHEET 3

LTPP TRAFFIC DATA PROCEDURES FOR ESTIMATING ANNUAL AVERAGE VOLUMES AND TOTAL ANNUAL ESALS

*STATE ASSIGNED ID [1370]

*STATE CODE [12]

*SHRP SECTION ID [1370]

1. Year Applicable 1982

2. METHOD FOR ESTIMATING AADT

- ☐ Factored a single count taken this year at the GPS site.
☒ Averaged multiple counts taken this year at the GPS site.
☐ Averaged and factored multiple counts taken this year at the GPS site.
☐ Growth factored last year's estimate.
☐ Estimated based on volume counts at nearby locations.
☐ Used flow maps.
☐ Used computerized network analyses.
☐ Other: _____

3. METHOD FOR ESTIMATING TRUCK VOLUMES OR PERCENTAGES

- ☐ Used a single count taken this year at the GPS site.
☐ Factored a single count taken this year at the GPS site.
☐ Averaged multiple counts taken this year at the GPS site.
☐ Used system averages from counts taken this year.
☐ Used count data from nearby sites.
☐ Used count data taken in earlier years at the GPS site.
☐ Used system averages taken in earlier years at the GPS site.
☐ Used computerized network analyses.
☐ Other: _____

4. METHOD FOR ESTIMATING AADT BY GPS LANE

- ☐ Based on actual lane count data.
☐ System distribution factors.
☐ Other: _____

5. METHOD FOR ESTIMATING TRUCK AADT IN GPS LANES

- ☐ Based on actual lane count data.
☐ System distribution factors.
☐ Other: _____

6. METHOD FOR ESTIMATING ESAL/VEHICLE

- ☐ ESAL/Truck.
☐ ESAL/Vehicle class. (no. of classes) _____
☐ Other: _____

7. ESAL ESTIMATES

(A) Source of Data

- ☐ Weight data collected at GPS site this year.
☐ Weight data collected at GPS site prior years.
☐ Weight data from system averages this year.
☐ Weight data from system averages prior years.
☐ Weight data from historic W-4 Tables used.
☐ Other: _____

(B) Weight Scale Type

- ☐ WIM scale.
☐ Static scale used for enforcement.
☐ Static scale not used for enforcement.
☐ Other: _____

NAME OF PREPARER E MorganPHONE # (904) 488-4111DATE PREPARED 5/91

SHEET 3

LTPP TRAFFIC DATA PROCEDURES FOR ESTIMATING ANNUAL AVERAGE VOLUMES AND TOTAL ANNUAL ESALS

*STATE ASSIGNED ID [1370]

*STATE CODE [12]

*SHRP SECTION ID [1370]

1. Year Applicable 1981

2. METHOD FOR ESTIMATING AADT

- ☐ Factored a single count taken this year at the GPS site.
☒ Averaged multiple counts taken this year at the GPS site.
☐ Averaged and factored multiple counts taken this year at the GPS site.
☐ Growth factored last year's estimate.
☐ Estimated based on volume counts at nearby locations.
☐ Used flow maps.
☐ Used computerized network analyses.
☐ Other: _____

3. METHOD FOR ESTIMATING TRUCK VOLUMES OR PERCENTAGES

- ☐ Used a single count taken this year at the GPS site.
☐ Factored a single count taken this year at the GPS site.
☐ Averaged multiple counts taken this year at the GPS site.
☐ Used system averages from counts taken this year.
☐ Used count data from nearby sites.
☐ Used count data taken in earlier years at the GPS site.
☐ Used system averages taken in earlier years at the GPS site.
☐ Used computerized network analyses.
☐ Other: _____

4. METHOD FOR ESTIMATING AADT BY GPS LANE

- ☐ Based on actual lane count data.
☐ System distribution factors.
☐ Other: _____

5. METHOD FOR ESTIMATING TRUCK AADT IN GPS LANES

- ☐ Based on actual lane count data.
☐ System distribution factors.
☐ Other: _____

6. METHOD FOR ESTIMATING ESAL/VEHICLE

- ☐ ESAL/Truck.
☐ ESAL/Vehicle class. (no. of classes) _____
☐ Other: _____

7. ESAL ESTIMATES

(A) Source of Data

- ☐ Weight data collected at GPS site this year.
☐ Weight data collected at GPS site prior years.
☐ Weight data from system averages this year.
☐ Weight data from system averages prior years.
☐ Weight data from historic W-4 Tables used.
☐ Other: _____

(B) Weight Scale Type

- ☐ WIM scale.
☐ Static scale used for enforcement.
☐ Static scale not used for enforcement.
☐ Other: _____

NAME OF PREPARER G MorganPHONE # (904) 488-4111DATE PREPARED 5/91

SHEET 3

LTPP TRAFFIC DATA PROCEDURES FOR ESTIMATING ANNUAL AVERAGE VOLUMES AND TOTAL ANNUAL ESALS

*STATE ASSIGNED ID [1370]

*STATE CODE [12]

*SHRP SECTION ID [1370]

1. Year Applicable 1980

2. METHOD FOR ESTIMATING AADT

- ☐ Factored a single count taken this year at the GPS site.
☒ Averaged multiple counts taken this year at the GPS site.
☐ Averaged and factored multiple counts taken this year at the GPS site.
☐ Growth factored last year's estimate.
☐ Estimated based on volume counts at nearby locations.
☐ Used flow maps.
☐ Used computerized network analyses.
☐ Other: _____

3. METHOD FOR ESTIMATING TRUCK VOLUMES OR PERCENTAGES

- ☐ Used a single count taken this year at the GPS site.
☐ Factored a single count taken this year at the GPS site.
☐ Averaged multiple counts taken this year at the GPS site.
☐ Used system averages from counts taken this year.
☐ Used count data from nearby sites.
☐ Used count data taken in earlier years at the GPS site.
☐ Used system averages taken in earlier years at the GPS site.
☐ Used computerized network analyses.
☐ Other: _____

4. METHOD FOR ESTIMATING AADT BY GPS LANE

- ☐ Based on actual lane count data.
☐ System distribution factors.
☐ Other: _____

5. METHOD FOR ESTIMATING TRUCK AADT IN GPS LANES

- ☐ Based on actual lane count data.
☐ System distribution factors.
☐ Other: _____

6. METHOD FOR ESTIMATING ESAL/VEHICLE

- ☐ ESAL/Truck.
☐ ESAL/Vehicle class. (no. of classes) _____
☐ Other: _____

7. ESAL ESTIMATES

(A) Source of Data

- ☐ Weight data collected at GPS site this year.
☐ Weight data collected at GPS site prior years.
☐ Weight data from system averages this year.
☐ Weight data from system averages prior years.
☐ Weight data from historic W-4 Tables used.
☐ Other: _____

(B) Weight Scale Type

- ☐ WIM scale.
☐ Static scale used for enforcement.
☐ Static scale not used for enforcement.
☐ Other: _____

NAME OF PREPARER G MorganPHONE # (904) 488-4111DATE PREPARED 5/91

SHEET 3

LTPP TRAFFIC DATA PROCEDURES FOR ESTIMATING ANNUAL AVERAGE VOLUMES AND TOTAL ANNUAL ESALS

*STATE ASSIGNED ID [1370]

*STATE CODE [12]

*SHRP SECTION ID [1370]

1. Year Applicable 1979

2. METHOD FOR ESTIMATING AADT

- ☐ Factored a single count taken this year at the GPS site.
☒ Averaged multiple counts taken this year at the GPS site.
☐ Averaged and factored multiple counts taken this year at the GPS site.
☐ Growth factored last year's estimate.
☐ Estimated based on volume counts at nearby locations.
☐ Used flow maps.
☐ Used computerized network analyses.
☐ Other: _____

3. METHOD FOR ESTIMATING TRUCK VOLUMES OR PERCENTAGES

- ☐ Used a single count taken this year at the GPS site.
☐ Factored a single count taken this year at the GPS site.
☐ Averaged multiple counts taken this year at the GPS site.
☐ Used system averages from counts taken this year.
☐ Used count data from nearby sites.
☐ Used count data taken in earlier years at the GPS site.
☐ Used system averages taken in earlier years at the GPS site.
☐ Used computerized network analyses.
☐ Other: _____

4. METHOD FOR ESTIMATING AADT BY GPS LANE

- ☐ Based on actual lane count data.
☐ System distribution factors.
☐ Other: _____

5. METHOD FOR ESTIMATING TRUCK AADT IN GPS LANES

- ☐ Based on actual lane count data.
☐ System distribution factors.
☐ Other: _____

6. METHOD FOR ESTIMATING ESAL/VEHICLE

- ☐ ESAL/Truck.
☐ ESAL/Vehicle class. (no. of classes) _____
☐ Other: _____

7. ESAL ESTIMATES

(A) Source of Data

- ☐ Weight data collected at GPS site this year.
☐ Weight data collected at GPS site prior years.
☐ Weight data from system averages this year.
☐ Weight data from system averages prior years.
☐ Weight data from historic W-4 Tables used.
☐ Other: _____

(B) Weight Scale Type

- ☐ WIM scale.
☐ Static scale used for enforcement.
☐ Static scale not used for enforcement.
☐ Other: _____

NAME OF PREPARER G MorganPHONE # (904) 488-4111DATE PREPARED 5/91

SHEET 3

LTPP TRAFFIC DATA PROCEDURES FOR ESTIMATING ANNUAL AVERAGE VOLUMES AND TOTAL ANNUAL ESALS

*STATE ASSIGNED ID [1370]

*STATE CODE [12]

*SHRP SECTION ID [1370]

1. Year Applicable 1978

2. METHOD FOR ESTIMATING AADT

- ☐ Factored a single count taken this year at the GPS site.
☒ Averaged multiple counts taken this year at the GPS site.
☐ Averaged and factored multiple counts taken this year at the GPS site.
☐ Growth factored last year's estimate.
☐ Estimated based on volume counts at nearby locations.
☐ Used flow maps.
☐ Used computerized network analyses.
☐ Other: _____

3. METHOD FOR ESTIMATING TRUCK VOLUMES OR PERCENTAGES

- ☐ Used a single count taken this year at the GPS site.
☐ Factored a single count taken this year at the GPS site.
☐ Averaged multiple counts taken this year at the GPS site.
☐ Used system averages from counts taken this year.
☐ Used count data from nearby sites.
☐ Used count data taken in earlier years at the GPS site.
☐ Used system averages taken in earlier years at the GPS site.
☐ Used computerized network analyses.
☐ Other: _____

4. METHOD FOR ESTIMATING AADT BY GPS LANE

- ☐ Based on actual lane count data.
☐ System distribution factors.
☐ Other: _____

5. METHOD FOR ESTIMATING TRUCK AADT IN GPS LANES

- ☐ Based on actual lane count data.
☐ System distribution factors.
☐ Other: _____

6. METHOD FOR ESTIMATING ESAL/VEHICLE

- ☐ ESAL/Truck.
☐ ESAL/Vehicle class. (no. of classes) _____
☐ Other: _____

7. ESAL ESTIMATES

(A) Source of Data

- ☐ Weight data collected at GPS site this year.
☐ Weight data collected at GPS site prior years.
☐ Weight data from system averages this year.
☐ Weight data from system averages prior years.
☐ Weight data from historic W-4 Tables used.
☐ Other: _____

(B) Weight Scale Type

- ☐ WIM scale.
☐ Static scale used for enforcement.
☐ Static scale not used for enforcement.
☐ Other: _____

NAME OF PREPARER G MorganPHONE # (904) 488-4111DATE PREPARED 5/91

SHEET 3

LTPP TRAFFIC DATA PROCEDURES FOR ESTIMATING ANNUAL AVERAGE VOLUMES AND TOTAL ANNUAL ESALS

*STATE ASSIGNED ID [1370]

*STATE CODE [12]

*SHRP SECTION ID [1370]

1. Year Applicable 1977

2. METHOD FOR ESTIMATING AADT

- ☐ Factored a single count taken this year at the GPS site.
☒ Averaged multiple counts taken this year at the GPS site.
☐ Averaged and factored multiple counts taken this year at the GPS site.
☐ Growth factored last year's estimate.
☐ Estimated based on volume counts at nearby locations.
☐ Used flow maps.
☐ Used computerized network analyses.
☐ Other: _____

3. METHOD FOR ESTIMATING TRUCK VOLUMES OR PERCENTAGES

- ☐ Used a single count taken this year at the GPS site.
☐ Factored a single count taken this year at the GPS site.
☐ Averaged multiple counts taken this year at the GPS site.
☐ Used system averages from counts taken this year.
☐ Used count data from nearby sites.
☐ Used count data taken in earlier years at the GPS site.
☐ Used system averages taken in earlier years at the GPS site.
☐ Used computerized network analyses.
☐ Other: _____

4. METHOD FOR ESTIMATING AADT BY GPS LANE

- ☐ Based on actual lane count data.
☐ System distribution factors.
☐ Other: _____

5. METHOD FOR ESTIMATING TRUCK AADT IN GPS LANES

- ☐ Based on actual lane count data.
☐ System distribution factors.
☐ Other: _____

6. METHOD FOR ESTIMATING ESAL/VEHICLE

- ☐ ESAL/Truck.
☐ ESAL/Vehicle class. (no. of classes) _____
☐ Other: _____

7. ESAL ESTIMATES

(A) Source of Data

- ☐ Weight data collected at GPS site this year.
☐ Weight data collected at GPS site prior years.
☐ Weight data from system averages this year.
☐ Weight data from system averages prior years.
☐ Weight data from historic W-4 Tables used.
☐ Other: _____

(B) Weight Scale Type

- ☐ WIM scale.
☐ Static scale used for enforcement.
☐ Static scale not used for enforcement.
☐ Other: _____

NAME OF PREPARER G MorganPHONE # (904) 488-4111DATE PREPARED 5/91

SHEET 3

LTPP TRAFFIC DATA PROCEDURES FOR ESTIMATING ANNUAL AVERAGE VOLUMES AND TOTAL ANNUAL ESALS

*STATE ASSIGNED ID [1370]

*STATE CODE [12]

*SHRP SECTION ID [1370]

1. Year Applicable 1976

2. METHOD FOR ESTIMATING AADT

- ☐ Factored a single count taken this year at the GPS site.
☒ Averaged multiple counts taken this year at the GPS site.
☐ Averaged and factored multiple counts taken this year at the GPS site.
☐ Growth factored last year's estimate.
☐ Estimated based on volume counts at nearby locations.
☐ Used flow maps.
☐ Used computerized network analyses.
☐ Other: _____

3. METHOD FOR ESTIMATING TRUCK VOLUMES OR PERCENTAGES

- ☐ Used a single count taken this year at the GPS site.
☐ Factored a single count taken this year at the GPS site.
☐ Averaged multiple counts taken this year at the GPS site.
☐ Used system averages from counts taken this year.
☐ Used count data from nearby sites.
☐ Used count data taken in earlier years at the GPS site.
☐ Used system averages taken in earlier years at the GPS site.
☐ Used computerized network analyses.
☐ Other: _____

4. METHOD FOR ESTIMATING AADT BY GPS LANE

- ☐ Based on actual lane count data.
☐ System distribution factors.
☐ Other: _____

5. METHOD FOR ESTIMATING TRUCK AADT IN GPS LANES

- ☐ Based on actual lane count data.
☐ System distribution factors.
☐ Other: _____

6. METHOD FOR ESTIMATING ESAL/VEHICLE

- ☐ ESAL/Truck.
☐ ESAL/Vehicle class. (no. of classes) _____
☐ Other: _____

7. ESAL ESTIMATES

(A) Source of Data

- ☐ Weight data collected at GPS site this year.
☐ Weight data collected at GPS site prior years.
☐ Weight data from system averages this year.
☐ Weight data from system averages prior years.
☐ Weight data from historic W-4 Tables used.
☐ Other: _____

(B) Weight Scale Type

- ☐ WIM scale.
☐ Static scale used for enforcement.
☐ Static scale not used for enforcement.
☐ Other: _____

NAME OF PREPARER G MorganPHONE # (704) 488-4111DATE PREPARED 5/91

SHEET 3

LTPP TRAFFIC DATA PROCEDURES FOR ESTIMATING ANNUAL AVERAGE VOLUMES AND TOTAL ANNUAL ESALS

*STATE ASSIGNED ID [1370]

*STATE CODE [12]

*SHRP SECTION ID [1370]

1. Year Applicable 1975

2. METHOD FOR ESTIMATING AADT

- ☐ Factored a single count taken this year at the GPS site.
☐ Averaged multiple counts taken this year at the GPS site.
☐ Averaged and factored multiple counts taken this year at the GPS site.
☐ Growth factored last year's estimate.
☐ Estimated based on volume counts at nearby locations.
☐ Used flow maps.
☐ Used computerized network analyses.
☒ Other: Estimated by field personnel

3. METHOD FOR ESTIMATING TRUCK VOLUMES OR PERCENTAGES

- ☐ Used a single count taken this year at the GPS site.
☐ Factored a single count taken this year at the GPS site.
☐ Averaged multiple counts taken this year at the GPS site.
☐ Used system averages from counts taken this year.
☐ Used count data from nearby sites.
☐ Used count data taken in earlier years at the GPS site.
☐ Used system averages taken in earlier years at the GPS site.
☐ Used computerized network analyses.
☐ Other: _____

4. METHOD FOR ESTIMATING AADT BY GPS LANE

- ☐ Based on actual lane count data.
☐ System distribution factors.
☐ Other: _____

5. METHOD FOR ESTIMATING TRUCK AADT IN GPS LANES

- ☐ Based on actual lane count data.
☐ System distribution factors.
☐ Other: _____

6. METHOD FOR ESTIMATING ESAL/VEHICLE

- ☐ ESAL/Truck.
☐ ESAL/Vehicle class. (no. of classes) _____
☐ Other: _____

7. ESAL ESTIMATES

(A) Source of Data


- ☐ Weight data collected at GPS site this year.
☐ Weight data collected at GPS site prior years.
☐ Weight data from system averages this year.
☐ Weight data from system averages prior years.
☐ Weight data from historic W-4 Tables used.
☐ Other: _____

(B) Weight Scale Type

- ☐ WIM scale.
☐ Static scale used for enforcement.
☐ Static scale not used for enforcement.
☐ Other: _____

NAME OF PREPARER G MorganPHONE # (904) 488-4111DATE PREPARED 5/91

SHEET 4 LTPP TRAFFIC DATA TRAFFIC VOLUME COUNTS	*STATE ASSIGNED ID [1370] *STATE CODE [12] *SHRP SECTION ID [1370]
-------------------------------------------------------	--------------------------------------------------------------------------



HIGHWAY ROUTE NO. (THIS COUNT) SR 407
 MILEPOST# OR LOCATION (THIS COUNT) 0.870 [Count Stn # 397]
 BEGINNING DATE 3-19-90 ENDING DATE same
 BEGINNING TIME 00:00 ENDING TIME 24:00
 COUNT DURATION 24 [✓] HOURS [] DAYS [] MONTHS
 TYPE OF COUNTER Streeter-Amel Jr. NAME/MODEL # 125
 TYPE OF COUNT: TWO-WAY ☒ ONE DIRECTION ONLY ☐ GPS TEST LANE ONLY ☐

ITEM	ACTUAL COUNTS	UNITS
1. TOTAL NO. OF VEHICLES (RAW COUNT)		<u>4372</u>
2. ADJUSTMENT FACTORS (FILL IN AS APPLICABLE):		
A. ADJUSTMENT TO 24-HOUR COUNT		<u>1.13</u>
B. AXLE CORRECTION FACTOR		<u>0.985</u>
C. DAY OF WEEK FACTOR		<u>-----</u>
D. MONTH FACTOR		<u>-----</u>
E. OTHER FACTOR ()		<u>-----</u>
3. ANNUAL AVERAGE DAILY TRAFFIC (AADT) (TWO-WAY)		<u>3811</u>
4. DIRECTIONAL DISTRIBUTION FACTOR		<u>-----</u>
5. GPS LANE DISTRIBUTION FACTOR		<u>-----</u>
6. AADT GPS LANE		<u>-----</u>

NOTE: COMPLETE ONE SHEET FOR EACH COUNTING SESSION.

NAME OF PREPARER <u>M. Dancy / M. Watnee</u>	PHONE # <u>(904) 488-4111</u>
DATE PREPARED <u>4/91</u>	

SHEET 4 LTPP TRAFFIC DATA TRAFFIC VOLUME COUNTS	*STATE ASSIGNED ID [1370]
	*STATE CODE [12]
	*SHRP SECTION ID [1370]

HIGHWAY ROUTE NO. (THIS COUNT) SR 407
 MILEPOST# OR LOCATION (THIS COUNT) 0.870 [Count Stn # 397]
 BEGINNING DATE 5-3-89 ENDING DATE same
 BEGINNING TIME 00:00 ENDING TIME 24:00
 COUNT DURATION 24 [✓] HOURS [] DAYS [] MONTHS
 TYPE OF COUNTER Streeter-Amet Jr. NAME/MODEL # 125
 TYPE OF COUNT: TWO-WAY ☒ ONE DIRECTION ONLY ☐ GPS TEST LANE ONLY ☐

ITEM	ACTUAL COUNTS	UNITS
1. TOTAL NO. OF VEHICLES (RAW COUNT)		<u>3874</u>
2. ADJUSTMENT FACTORS (FILL IN AS APPLICABLE):		
A. ADJUSTMENT TO 24-HOUR COUNT		<u>1.01</u>
B. AXLE CORRECTION FACTOR		<u>----</u>
C. DAY OF WEEK FACTOR		<u>----</u>
D. MONTH FACTOR		<u>----</u>
E. OTHER FACTOR ()		<u>----</u>
3. ANNUAL AVERAGE DAILY TRAFFIC (AADT) (TWO-WAY)		<u>3854</u>
4. DIRECTIONAL DISTRIBUTION FACTOR		<u>----</u>
5. GPS LANE DISTRIBUTION FACTOR		<u>----</u>
6. AADT GPS LANE		<u>----</u>

NOTE: COMPLETE ONE SHEET FOR EACH COUNTING SESSION.

NAME OF PREPARER <u>M. Dancy / M. Watner</u>	PHONE # <u>(904) 488-4111</u>
DATE PREPARED <u>4/91</u>	

SHEET 4 LTPP TRAFFIC DATA TRAFFIC VOLUME COUNTS	*STATE ASSIGNED ID [1370]
	*STATE CODE [12]
	*SHRP SECTION ID [1370]

HIGHWAY ROUTE NO. (THIS COUNT) SR 407
 MILEPOST# OR LOCATION (THIS COUNT) 0.870 [Count Stn # 397]
 BEGINNING DATE 7-9-86 ENDING DATE same
 BEGINNING TIME 00:00 ENDING TIME 24:00
 COUNT DURATION 24 [✓] HOURS [] DAYS [] MONTHS
 TYPE OF COUNTER Streeter-Amet Jr. NAME/MODEL # 125
 TYPE OF COUNT: TWO-WAY ☒ ONE DIRECTION ONLY ☐ GPS TEST LANE ONLY ☐

ITEM	ACTUAL COUNTS	UNITS
1. TOTAL NO. OF VEHICLES (RAW COUNT)		<u>3741</u>
2. ADJUSTMENT FACTORS (FILL IN AS APPLICABLE):		
A. ADJUSTMENT TO 24-HOUR COUNT		<u>0.98</u>
B. AXLE CORRECTION FACTOR		<u>-----</u>
C. DAY OF WEEK FACTOR		<u>-----</u>
D. MONTH FACTOR		<u>-----</u>
E. OTHER FACTOR ()		<u>-----</u>
3. ANNUAL AVERAGE DAILY TRAFFIC (AADT) (TWO-WAY)		<u>3817</u>
4. DIRECTIONAL DISTRIBUTION FACTOR		<u>-----</u>
5. GPS LANE DISTRIBUTION FACTOR		<u>-----</u>
6. AADT GPS LANE		<u>-----</u>

NOTE: COMPLETE ONE SHEET FOR EACH COUNTING SESSION.

NAME OF PREPARER <u>M. Dancy / M. Watner</u>	PHONE # <u>(904) 488-4111</u>
DATE PREPARED <u>4/91</u>	

SHEET 4 LTPP TRAFFIC DATA TRAFFIC VOLUME COUNTS	*STATE ASSIGNED ID [1370] *STATE CODE [12] *SHRP SECTION ID [1370]
-------------------------------------------------------	--------------------------------------------------------------------------

HIGHWAY ROUTE NO. (THIS COUNT) SR 407
 MILEPOST# OR LOCATION (THIS COUNT) 0.870 [Count Stn # 397]
 BEGINNING DATE 7-10-85 ENDING DATE same
 BEGINNING TIME 00:00 ENDING TIME 24:00
 COUNT DURATION 24 [✓] HOURS [] DAYS [] MONTHS
 TYPE OF COUNTER Streeter-Amet Jr NAME/MODEL # 125
 TYPE OF COUNT: TWO-WAY ☒ ONE DIRECTION ONLY ☐ GPS TEST LANE ONLY ☐

ITEM	ACTUAL COUNTS	UNITS
1. TOTAL NO. OF VEHICLES (RAW COUNT)		<u>3381</u>
2. ADJUSTMENT FACTORS (FILL IN AS APPLICABLE):		
A. ADJUSTMENT TO 24-HOUR COUNT		<u>0.98</u>
B. AXLE CORRECTION FACTOR		<u>-----</u>
C. DAY OF WEEK FACTOR		<u>-----</u>
D. MONTH FACTOR		<u>-----</u>
E. OTHER FACTOR ()		<u>-----</u>
3. ANNUAL AVERAGE DAILY TRAFFIC (AADT) (TWO-WAY)		<u>3450</u>
4. DIRECTIONAL DISTRIBUTION FACTOR		<u>-----</u>
5. GPS LANE DISTRIBUTION FACTOR		<u>-----</u>
6. AADT GPS LANE		<u>-----</u>

NOTE: COMPLETE ONE SHEET FOR EACH COUNTING SESSION.

NAME OF PREPARER <u>M. Dancy / M. Watner</u> DATE PREPARED <u>4/91</u>	PHONE # <u>(904) 488-4111</u>
---------------------------------------------------------------------------	-------------------------------

SHEET 4 LTPP TRAFFIC DATA TRAFFIC VOLUME COUNTS	*STATE ASSIGNED ID [1370] *STATE CODE [12] *SHRP SECTION ID [1370]
-------------------------------------------------------	--------------------------------------------------------------------------

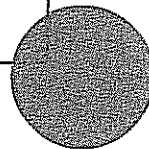
HIGHWAY ROUTE NO. (THIS COUNT) SR 407
 MILEPOST# OR LOCATION (THIS COUNT) 0.870 [Count Stn # 397]
 BEGINNING DATE 7-11-84 ENDING DATE same
 BEGINNING TIME 00:00 ENDING TIME 24:00
 COUNT DURATION 24 [✓] HOURS [] DAYS [] MONTHS
 TYPE OF COUNTER Streeter-Amet Jr. NAME/MODEL # 125
 TYPE OF COUNT: TWO-WAY ☒ ONE DIRECTION ONLY ☐ GPS TEST LANE ONLY ☐

ITEM	ACTUAL COUNTS	UNITS
1. TOTAL NO. OF VEHICLES (RAW COUNT)		<u>2603</u>
2. ADJUSTMENT FACTORS (FILL IN AS APPLICABLE):		
A. ADJUSTMENT TO 24-HOUR COUNT		<u>0.99</u>
B. AXLE CORRECTION FACTOR		<u>-----</u>
C. DAY OF WEEK FACTOR		<u>-----</u>
D. MONTH FACTOR		<u>-----</u>
E. OTHER FACTOR (<u> </u>)		<u>-----</u>
3. ANNUAL AVERAGE DAILY TRAFFIC (AADT) (TWO-WAY)		<u>2629</u>
4. DIRECTIONAL DISTRIBUTION FACTOR		<u>-----</u>
5. GPS LANE DISTRIBUTION FACTOR		<u>-----</u>
6. AADT GPS LANE		<u>-----</u>

NOTE: COMPLETE ONE SHEET FOR EACH COUNTING SESSION.

NAME OF PREPARER <u>M. Dancy / M. Watnee</u> DATE PREPARED <u>4/91</u>	PHONE # <u>(904) 488-4111</u>
---------------------------------------------------------------------------	-------------------------------

SHEET 4 LTPP TRAFFIC DATA TRAFFIC VOLUME COUNTS	*STATE ASSIGNED ID [1370]
	*STATE CODE [12]
	*SHRP SECTION ID [1370]



HIGHWAY ROUTE NO. (THIS COUNT) SR 407
 MILEPOST# OR LOCATION (THIS COUNT) 0.870 [Count Stn # 397]
 BEGINNING DATE 4-9-84 ENDING DATE same
 BEGINNING TIME 00:00 ENDING TIME 24:00
 COUNT DURATION 24 [✓] HOURS [] DAYS [] MONTHS
 TYPE OF COUNTER Streeter-Amet Jr. NAME/MODEL # 125
 TYPE OF COUNT: TWO-WAY ☒ ONE DIRECTION ONLY ☐ GPS TEST LANE ONLY ☐

ITEM	ACTUAL COUNTS	UNITS
1. TOTAL NO. OF VEHICLES (RAW COUNT)		<u>2358</u>
2. ADJUSTMENT FACTORS (FILL IN AS APPLICABLE):		
A. ADJUSTMENT TO 24-HOUR COUNT		<u>0.98</u>
B. AXLE CORRECTION FACTOR		<u>-----</u>
C. DAY OF WEEK FACTOR		<u>-----</u>
D. MONTH FACTOR		<u>-----</u>
E. OTHER FACTOR ()		<u>-----</u>
3. ANNUAL AVERAGE DAILY TRAFFIC (AADT) (TWO-WAY)		<u>2406</u>
4. DIRECTIONAL DISTRIBUTION FACTOR		<u>-----</u>
5. GPS LANE DISTRIBUTION FACTOR		<u>-----</u>
6. AADT GPS LANE		<u>-----</u>

NOTE: COMPLETE ONE SHEET FOR EACH COUNTING SESSION.

NAME OF PREPARER <u>M. Dancy / M. Watner</u>	PHONE # <u>(904) 488-4111</u>
DATE PREPARED <u>4/91</u>	

SHEET 4 LTPP TRAFFIC DATA TRAFFIC VOLUME COUNTS	*STATE ASSIGNED ID [1370] *STATE CODE [12] *SHRP SECTION ID [1370]
-------------------------------------------------------	--------------------------------------------------------------------------

HIGHWAY ROUTE NO. (THIS COUNT) SR 407
 MILEPOST# OR LOCATION (THIS COUNT) 0.870 [Count Stn # 397]
 BEGINNING DATE 1-9-84 ENDING DATE same
 BEGINNING TIME 00:00 ENDING TIME 24:00
 COUNT DURATION 24 [✓] HOURS [] DAYS [] MONTHS
 TYPE OF COUNTER Streeter-Amel Jr. NAME/MODEL # 125
 TYPE OF COUNT: TWO-WAY ☒ ONE DIRECTION ONLY ☐ GPS TEST LANE ONLY ☐

<u>ITEM</u>	<u>ACTUAL COUNTS</u>	<u>UNITS</u>
1. TOTAL NO. OF VEHICLES (RAW COUNT)	1950	
2. ADJUSTMENT FACTORS (FILL IN AS APPLICABLE):		
A. ADJUSTMENT TO 24-HOUR COUNT	1.02	
B. AXLE CORRECTION FACTOR	----	
C. DAY OF WEEK FACTOR	----	
D. MONTH FACTOR	----	
E. OTHER FACTOR ()	----	
3. ANNUAL AVERAGE DAILY TRAFFIC (AADT) (TWO-WAY)	1822	
4. DIRECTIONAL DISTRIBUTION FACTOR	----	
5. GPS LANE DISTRIBUTION FACTOR	----	
6. AADT GPS LANE	----	

NOTE: COMPLETE ONE SHEET FOR EACH COUNTING SESSION.

NAME OF PREPARER <u>M. Dancy / M. Watnee</u> DATE PREPARED <u>4/91</u>	PHONE # <u>(904) 488-4111</u>
---------------------------------------------------------------------------	-------------------------------

SHEET 4 LTPP TRAFFIC DATA TRAFFIC VOLUME COUNTS	*STATE ASSIGNED ID <u>113701</u>
	*STATE CODE <u>1121</u>
	*SHRP SECTION ID <u>113701</u>

HIGHWAY ROUTE NO. (THIS COUNT) SR 407

MILEPOST# OR LOCATION (THIS COUNT) 0.870 (Count Stn. # 397)

BEGINNING DATE 10-10-83 ENDING DATE same

BEGINNING TIME 00:00 ENDING TIME 24:00

COUNT DURATION 24 ☒ HOURS ☐ DAYS ☐ MONTHS

TYPE OF COUNTER Streeter-Amet Jr NAME/MODEL # 125

TYPE OF COUNT: TWO-WAY ☒ ONE DIRECTION ONLY ☐ GPS TEST LANE ONLY ☐

ITEM	ACTUAL COUNTS	UNITS
1. TOTAL NO. OF VEHICLES (RAW COUNT)	<u>1931</u>	
2. ADJUSTMENT FACTORS (FILL IN AS APPLICABLE):		
A. ADJUSTMENT TO 24-HOUR COUNT	<u>0.96</u>	
B. AXLE CORRECTION FACTOR	<u>----</u>	
C. DAY OF WEEK FACTOR	<u>----</u>	
D. MONTH FACTOR	<u>----</u>	
E. OTHER FACTOR (<u> </u>)	<u>----</u>	
3. ANNUAL AVERAGE DAILY TRAFFIC (AADT) (TWO-WAY)	<u>2011</u>	
4. DIRECTIONAL DISTRIBUTION FACTOR	<u>----</u>	
5. GPS LANE DISTRIBUTION FACTOR	<u>----</u>	
6. AADT GPS LANE	<u>-----</u>	

NOTE: COMPLETE ONE SHEET FOR EACH COUNTING SESSION.

NAME OF PREPARER <u>M. Watner</u>	PHONE # <u>(904) 488-4111</u>
DATE PREPARED <u>4/25/91</u>	

<p align="center">SHEET 4</p> <p align="center">LTPP TRAFFIC DATA</p> <p align="center">TRAFFIC VOLUME COUNTS</p>	*STATE ASSIGNED ID <u>[1370]</u>
	*STATE CODE <u>[12]</u>
	*SHRP SECTION ID <u>[1370]</u>

HIGHWAY ROUTE NO. (THIS COUNT) SR 407

MILEPOST# OR LOCATION (THIS COUNT) 0.870 (Count Stn. # 397)

BEGINNING DATE 4-5-82 ENDING DATE same

BEGINNING TIME 00:00 ENDING TIME 24:00

COUNT DURATION 24 ☒ HOURS ☐ DAYS ☐ MONTHS

TYPE OF COUNTER Streeter-Amet Jr NAME/MODEL # 125

TYPE OF COUNT: TWO-WAY ☒ ONE DIRECTION ONLY ☐ GPS TEST LANE ONLY ☐

ITEM	ACTUAL COUNTS	UNITS
1. TOTAL NO. OF VEHICLES (RAW COUNT)	<u>2328</u>	
2. ADJUSTMENT FACTORS (FILL IN AS APPLICABLE):		
A. ADJUSTMENT TO 24-HOUR COUNT	<u>-----</u>	
B. AXLE CORRECTION FACTOR	<u>-----</u>	
C. DAY OF WEEK FACTOR	<u>-----</u>	
D. MONTH FACTOR	<u>-----</u>	
E. OTHER FACTOR (<u> </u>)	<u>-----</u>	
3. ANNUAL AVERAGE DAILY TRAFFIC (AADT) (TWO-WAY)	<u>2328</u>	
4. DIRECTIONAL DISTRIBUTION FACTOR	<u>-----</u>	
5. GPS LANE DISTRIBUTION FACTOR	<u>-----</u>	
6. AADT GPS LANE	<u>-----</u>	

NOTE: COMPLETE ONE SHEET FOR EACH COUNTING SESSION.

NAME OF PREPARER <u>M. Watnee</u>	PHONE # <u>(904) 488-4111</u>
DATE PREPARED <u>4/25/91</u>	

<p align="center">SHEET 4</p> <p align="center">LTPP TRAFFIC DATA</p> <p align="center">TRAFFIC VOLUME COUNTS</p>	*STATE ASSIGNED ID <u>113701</u>
	*STATE CODE <u>1121</u>
	*SHRP SECTION ID <u>113701</u>

HIGHWAY ROUTE NO. (THIS COUNT) SR 407

MILEPOST# OR LOCATION (THIS COUNT) 0.870 (Count Stn. # 397)

BEGINNING DATE 5-6-81 ENDING DATE same

BEGINNING TIME 00:00 ENDING TIME 24:00

COUNT DURATION 24 ☒ HOURS ☐ DAYS ☐ MONTHS

TYPE OF COUNTER Streeter-Amel Jr NAME/MODEL # 125

TYPE OF COUNT: TWO-WAY ☒ ONE DIRECTION ONLY ☐ GPS TEST LANE ONLY ☐

ITEM	ACTUAL COUNTS	UNITS
1. TOTAL NO. OF VEHICLES (RAW COUNT)		<u>1965</u>
2. ADJUSTMENT FACTORS (FILL IN AS APPLICABLE):		
A. ADJUSTMENT TO 24-HOUR COUNT		<u>-----</u>
B. AXLE CORRECTION FACTOR		<u>-----</u>
C. DAY OF WEEK FACTOR		<u>-----</u>
D. MONTH FACTOR		<u>-----</u>
E. OTHER FACTOR (<u> </u>)		<u>-----</u>
3. ANNUAL AVERAGE DAILY TRAFFIC (AADT) (TWO-WAY)		<u>1965</u>
4. DIRECTIONAL DISTRIBUTION FACTOR		<u>-----</u>
5. GPS LANE DISTRIBUTION FACTOR		<u>-----</u>
6. AADT GPS LANE		<u>-----</u>

NOTE: COMPLETE ONE SHEET FOR EACH COUNTING SESSION.

NAME OF PREPARER <u>M. Watnee</u>	PHONE # <u>(904) 488-4111</u>
DATE PREPARED <u>4/25/91</u>	

SHEET 4 LTPP TRAFFIC DATA TRAFFIC VOLUME COUNTS	*STATE ASSIGNED ID <u>[1370]</u> *STATE CODE <u>[12]</u> *SHRP SECTION ID <u>[1370]</u>
----------------------------------------------------------------------------	-----------------------------------------------------------------------------------------------

HIGHWAY ROUTE NO. (THIS COUNT) SR 407
 MILEPOST# OR LOCATION (THIS COUNT) 0.870 (Count Stn. # 397)
 BEGINNING DATE 8-3-81 ENDING DATE same
 BEGINNING TIME 00:00 ENDING TIME 24:00
 COUNT DURATION 24 [✓] HOURS [] DAYS [] MONTHS
 TYPE OF COUNTER Streeter-Amel Jr NAME/MODEL # 125
 TYPE OF COUNT: TWO-WAY ☒ ONE DIRECTION ONLY ☐ GPS TEST LANE ONLY ☐

<u>ITEM</u>	<u>ACTUAL COUNTS</u>	<u>UNITS</u>
1. TOTAL NO. OF VEHICLES (RAW COUNT)	<u>1904</u>	
2. ADJUSTMENT FACTORS (FILL IN AS APPLICABLE):		
A. ADJUSTMENT TO 24-HOUR COUNT	----	
B. AXLE CORRECTION FACTOR	----	
C. DAY OF WEEK FACTOR	----	
D. MONTH FACTOR	----	
E. OTHER FACTOR (_____)	----	
3. ANNUAL AVERAGE DAILY TRAFFIC (AADT) (TWO-WAY)	<u>1904</u>	
4. DIRECTIONAL DISTRIBUTION FACTOR	----	
5. GPS LANE DISTRIBUTION FACTOR	----	
6. AADT GPS LANE	-----	

NOTE: COMPLETE ONE SHEET FOR EACH COUNTING SESSION.

NAME OF PREPARER <u>M. Watnee</u> DATE PREPARED <u>4/25/91</u>	PHONE # <u>(904) 488-4111</u>
-------------------------------------------------------------------	-------------------------------

SHEET 4 LTPP TRAFFIC DATA TRAFFIC VOLUME COUNTS	*STATE ASSIGNED ID <u>[1370]</u> *STATE CODE <u>[12]</u> *SHRP SECTION ID <u>[1370]</u>
-------------------------------------------------------	-----------------------------------------------------------------------------------------------

HIGHWAY ROUTE NO. (THIS COUNT) SR 407

MILEPOST# OR LOCATION (THIS COUNT) 0.870 (Count Stn. # 397)

BEGINNING DATE 9-12-79 ENDING DATE same

BEGINNING TIME 00:00 ENDING TIME 24:00

COUNT DURATION 24 ☒ HOURS ☐ DAYS ☐ MONTHS

TYPE OF COUNTER Streeter-Amet Jr NAME/MODEL # 125

TYPE OF COUNT: TWO-WAY ☒ ONE DIRECTION ONLY ☐ GPS TEST LANE ONLY ☐

ITEM	ACTUAL COUNTS	UNITS
1. TOTAL NO. OF VEHICLES (RAW COUNT)	<u>976</u>	
2. ADJUSTMENT FACTORS (FILL IN AS APPLICABLE):		
A. ADJUSTMENT TO 24-HOUR COUNT	<u>-----</u>	
B. AXLE CORRECTION FACTOR	<u>-----</u>	
C. DAY OF WEEK FACTOR	<u>-----</u>	
D. MONTH FACTOR	<u>-----</u>	
E. OTHER FACTOR (<u> </u>)	<u>-----</u>	
3. ANNUAL AVERAGE DAILY TRAFFIC (AADT) (TWO-WAY)	<u>976</u>	
4. DIRECTIONAL DISTRIBUTION FACTOR	<u>-----</u>	
5. GPS LANE DISTRIBUTION FACTOR	<u>-----</u>	
6. AADT GPS LANE	<u>-----</u>	

NOTE: COMPLETE ONE SHEET FOR EACH COUNTING SESSION.

NAME OF PREPARER <u>M. Watnee</u>	PHONE # <u>(904) 488-4111</u>
DATE PREPARED <u>4/25/91</u>	

<p align="center">SHEET 4</p> <p align="center">LTPP TRAFFIC DATA</p> <p align="center">TRAFFIC VOLUME COUNTS</p>	*STATE ASSIGNED ID <u>[1370]</u>
	*STATE CODE <u>[12]</u>
	*SHRP SECTION ID <u>[1370]</u>

HIGHWAY ROUTE NO. (THIS COUNT) SR 407

MILEPOST# OR LOCATION (THIS COUNT) 0.870 (Count Stn. # 397)

BEGINNING DATE 3-11-80 ENDING DATE same

BEGINNING TIME 00:00 ENDING TIME 24:00

COUNT DURATION 24 ☒ HOURS ☐ DAYS ☐ MONTHS

TYPE OF COUNTER Streeter-Amel Jr NAME/MODEL # 125

TYPE OF COUNT: TWO-WAY ☒ ONE DIRECTION ONLY ☐ GPS TEST LANE ONLY ☐

ITEM	ACTUAL COUNTS	UNITS
1. TOTAL NO. OF VEHICLES (RAW COUNT)	<u>1712</u>	
2. ADJUSTMENT FACTORS (FILL IN AS APPLICABLE):		
A. ADJUSTMENT TO 24-HOUR COUNT	<u>-----</u>	
B. AXLE CORRECTION FACTOR	<u>-----</u>	
C. DAY OF WEEK FACTOR	<u>-----</u>	
D. MONTH FACTOR	<u>-----</u>	
E. OTHER FACTOR (<u> </u>)	<u>-----</u>	
3. ANNUAL AVERAGE DAILY TRAFFIC (AADT) (TWO-WAY)	<u>1712</u>	
4. DIRECTIONAL DISTRIBUTION FACTOR	<u>-----</u>	
5. GPS LANE DISTRIBUTION FACTOR	<u>-----</u>	
6. AADT GPS LANE	<u>-----</u>	

NOTE: COMPLETE ONE SHEET FOR EACH COUNTING SESSION.

NAME OF PREPARER <u>M. Watner</u>	PHONE # <u>(904) 488-4111</u>
DATE PREPARED <u>4/25/91</u>	

<p align="center">SHEET 4</p> <p align="center">LTPP TRAFFIC DATA</p> <p align="center">TRAFFIC VOLUME COUNTS</p>	*STATE ASSIGNED ID [1370]
	*STATE CODE [12]
	*SHRP SECTION ID [1370]

HIGHWAY ROUTE NO. (THIS COUNT) SR 407

MILEPOST# OR LOCATION (THIS COUNT) 0.870 (Count Stn. # 397)

BEGINNING DATE 7-13-78 ENDING DATE same

BEGINNING TIME 00:00 ENDING TIME 24:00

COUNT DURATION 24 [✓] HOURS [] DAYS [] MONTHS

TYPE OF COUNTER Streeter-Amel Jr NAME/MODEL # 125

TYPE OF COUNT: TWO-WAY ☒ ONE DIRECTION ONLY ☐ GPS TEST LANE ONLY ☐

ITEM	ACTUAL COUNTS	UNITS
1. TOTAL NO. OF VEHICLES (RAW COUNT)	<u>2226</u>	
2. ADJUSTMENT FACTORS (FILL IN AS APPLICABLE):		
A. ADJUSTMENT TO 24-HOUR COUNT	<u> </u>	
B. AXLE CORRECTION FACTOR	<u> </u>	
C. DAY OF WEEK FACTOR	<u> </u>	
D. MONTH FACTOR	<u> </u>	
E. OTHER FACTOR (<u> </u>)	<u> </u>	
3. ANNUAL AVERAGE DAILY TRAFFIC (AADT) (TWO-WAY)	<u>2226</u>	
4. DIRECTIONAL DISTRIBUTION FACTOR	<u> </u>	
5. GPS LANE DISTRIBUTION FACTOR	<u> </u>	
6. AADT GPS LANE	<u> </u>	

NOTE: COMPLETE ONE SHEET FOR EACH COUNTING SESSION.

NAME OF PREPARER <u>M. Watnee</u>	PHONE # <u>(904) 488-4111</u>
DATE PREPARED <u>4/25/91</u>	

<p align="center">SHEET 4</p> <p align="center">LTPP TRAFFIC DATA</p> <p align="center">TRAFFIC VOLUME COUNTS</p>	*STATE ASSIGNED ID [1370]
	*STATE CODE [12]
	*SHRP SECTION ID [1370]

HIGHWAY ROUTE NO. (THIS COUNT) SR 407

MILEPOST# OR LOCATION (THIS COUNT) 0.870 (Count Stn. # 397)

BEGINNING DATE 7-13-77 ENDING DATE same

BEGINNING TIME 00:00 ENDING TIME 24:00

COUNT DURATION 24 [✓] HOURS [] DAYS [] MONTHS

TYPE OF COUNTER Streeter-Amel Jr NAME/MODEL # 125

TYPE OF COUNT: TWO-WAY ☒ ONE DIRECTION ONLY ☐ GPS TEST LANE ONLY ☐

ITEM	ACTUAL COUNTS	UNITS
1. TOTAL NO. OF VEHICLES (RAW COUNT)		<u>2083</u>
2. ADJUSTMENT FACTORS (FILL IN AS APPLICABLE):		
A. ADJUSTMENT TO 24-HOUR COUNT		<u>-----</u>
B. AXLE CORRECTION FACTOR		<u>-----</u>
C. DAY OF WEEK FACTOR		<u>-----</u>
D. MONTH FACTOR		<u>-----</u>
E. OTHER FACTOR (<u> </u>)		<u>-----</u>
3. ANNUAL AVERAGE DAILY TRAFFIC (AADT) (TWO-WAY)		<u>2083</u>
4. DIRECTIONAL DISTRIBUTION FACTOR		<u>-----</u>
5. GPS LANE DISTRIBUTION FACTOR		<u>-----</u>
6. AADT GPS LANE		<u>-----</u>

NOTE: COMPLETE ONE SHEET FOR EACH COUNTING SESSION.

NAME OF PREPARER <u>M. Watnee</u>	PHONE # <u>(904) 488-4111</u>
DATE PREPARED <u>4/25/91</u>	

<p align="center">SHEET 4</p> <p align="center">LTPP TRAFFIC DATA</p> <p align="center">TRAFFIC VOLUME COUNTS</p>	*STATE ASSIGNED ID [1370]
	*STATE CODE [12]
	*SHRP SECTION ID [1370]

HIGHWAY ROUTE NO. (THIS COUNT) SR 407

MILEPOST# OR LOCATION (THIS COUNT) 0.870 (Count Stn. # 397)

BEGINNING DATE 10-5-77 ENDING DATE same

BEGINNING TIME 00:00 ENDING TIME 24:00

COUNT DURATION 24 [✓] HOURS [] DAYS [] MONTHS

TYPE OF COUNTER Streeter-Amel Jr NAME/MODEL # 125

TYPE OF COUNT: TWO-WAY ☒ ONE DIRECTION ONLY ☐ GPS TEST LANE ONLY ☐

ITEM	ACTUAL COUNTS	UNITS
1. TOTAL NO. OF VEHICLES (RAW COUNT)	<u>1368</u>	
2. ADJUSTMENT FACTORS (FILL IN AS APPLICABLE):		
A. ADJUSTMENT TO 24-HOUR COUNT	<u>-----</u>	
B. AXLE CORRECTION FACTOR	<u>-----</u>	
C. DAY OF WEEK FACTOR	<u>-----</u>	
D. MONTH FACTOR	<u>-----</u>	
E. OTHER FACTOR (<u> </u>)	<u>-----</u>	
3. ANNUAL AVERAGE DAILY TRAFFIC (AADT) (TWO-WAY)	<u>1368</u>	
4. DIRECTIONAL DISTRIBUTION FACTOR	<u>-----</u>	
5. GPS LANE DISTRIBUTION FACTOR	<u>-----</u>	
6. AADT GPS LANE	<u>-----</u>	

NOTE: COMPLETE ONE SHEET FOR EACH COUNTING SESSION.

NAME OF PREPARER <u>M. Watnee</u>	PHONE # <u>(904) 488-4111</u>
DATE PREPARED <u>4/25/91</u>	

<p align="center">SHEET 4</p> <p align="center">LTPP TRAFFIC DATA</p> <p align="center">TRAFFIC VOLUME COUNTS</p>	*STATE ASSIGNED ID [1370]
	*STATE CODE [12]
	*SHRP SECTION ID [1370]

HIGHWAY ROUTE NO. (THIS COUNT) SR 407

MILEPOST# OR LOCATION (THIS COUNT) 0.870 (Count Stn. # 397)


BEGINNING DATE 4-10-78 ENDING DATE same

BEGINNING TIME 00:00 ENDING TIME 24:00

COUNT DURATION 24 [✓] HOURS [] DAYS [] MONTHS

TYPE OF COUNTER Streeter-Amel Jr NAME/MODEL # 125

TYPE OF COUNT: TWO-WAY ☒ ONE DIRECTION ONLY ☐ GPS TEST LANE ONLY ☐



ITEM	ACTUAL COUNTS	UNITS
1. TOTAL NO. OF VEHICLES (RAW COUNT)	<u>2488</u>	
2. ADJUSTMENT FACTORS (FILL IN AS APPLICABLE):		
A. ADJUSTMENT TO 24-HOUR COUNT	<u> </u>	
B. AXLE CORRECTION FACTOR	<u> </u>	
C. DAY OF WEEK FACTOR	<u> </u>	
D. MONTH FACTOR	<u> </u>	
E. OTHER FACTOR (<u> </u>)	<u> </u>	
3. ANNUAL AVERAGE DAILY TRAFFIC (AADT) (TWO-WAY)	<u>2488</u>	
4. DIRECTIONAL DISTRIBUTION FACTOR	<u> </u>	
5. GPS LANE DISTRIBUTION FACTOR	<u> </u>	
6. AADT GPS LANE	<u> </u>	

NOTE: COMPLETE ONE SHEET FOR EACH COUNTING SESSION.

NAME OF PREPARER <u>M. Watnee</u>	PHONE # <u>(904) 488-4111</u>
DATE PREPARED <u>4/25/91</u>	

<p align="center">SHEET 4</p> <p align="center">LTPP TRAFFIC DATA</p> <p align="center">TRAFFIC VOLUME COUNTS</p>	*STATE ASSIGNED ID [1370]
	*STATE CODE [12]
	*SHRP SECTION ID [1370]

HIGHWAY ROUTE NO. (THIS COUNT) SR 407

MILEPOST# OR LOCATION (THIS COUNT) 0.870 (Count Stn. # 397)

BEGINNING DATE 7-14-76 ENDING DATE same

BEGINNING TIME 00:00 ENDING TIME 24:00

COUNT DURATION 24 [✓] HOURS [] DAYS [] MONTHS

TYPE OF COUNTER Streeter-Amel Jr NAME/MODEL # 125

TYPE OF COUNT: TWO-WAY ☒ ONE DIRECTION ONLY ☐ GPS TEST LANE ONLY ☐

ITEM	ACTUAL COUNTS	UNITS
1. TOTAL NO. OF VEHICLES (RAW COUNT)		<u>2032</u>
2. ADJUSTMENT FACTORS (FILL IN AS APPLICABLE):		
A. ADJUSTMENT TO 24-HOUR COUNT		<u>-----</u>
B. AXLE CORRECTION FACTOR		<u>-----</u>
C. DAY OF WEEK FACTOR		<u>-----</u>
D. MONTH FACTOR		<u>-----</u>
E. OTHER FACTOR (<u> </u>)		<u>-----</u>
3. ANNUAL AVERAGE DAILY TRAFFIC (AADT) (TWO-WAY)		<u>2032</u>
4. DIRECTIONAL DISTRIBUTION FACTOR		<u>-----</u>
5. GPS LANE DISTRIBUTION FACTOR		<u>-----</u>
6. AADT GPS LANE		<u>-----</u>

NOTE: COMPLETE ONE SHEET FOR EACH COUNTING SESSION.

NAME OF PREPARER <u>M. Watnee</u>	PHONE # <u>(904) 488-4111</u>
DATE PREPARED <u>4/25/91</u>	

<p align="center">SHEET 4</p> <p align="center">LTPP TRAFFIC DATA</p> <p align="center">TRAFFIC VOLUME COUNTS</p>	*STATE ASSIGNED ID [1370]
	*STATE CODE [12]
	*SHRP SECTION ID [1370]

HIGHWAY ROUTE NO. (THIS COUNT) SR 407

MILEPOST# OR LOCATION (THIS COUNT) 0.870 (Count Stn. # 397)

BEGINNING DATE 10-11-76 ENDING DATE same

BEGINNING TIME 00:00 ENDING TIME 24:00

COUNT DURATION 24 [✓] HOURS [] DAYS [] MONTHS

TYPE OF COUNTER Streeter-Amel Jr NAME/MODEL # 125

TYPE OF COUNT: TWO-WAY ☒ ONE DIRECTION ONLY ☐ GPS TEST LANE ONLY ☐

ITEM	ACTUAL COUNTS	UNITS
1. TOTAL NO. OF VEHICLES (RAW COUNT)		<u>1501</u>
2. ADJUSTMENT FACTORS (FILL IN AS APPLICABLE):		
A. ADJUSTMENT TO 24-HOUR COUNT		<u>-----</u>
B. AXLE CORRECTION FACTOR		<u>-----</u>
C. DAY OF WEEK FACTOR		<u>-----</u>
D. MONTH FACTOR		<u>-----</u>
E. OTHER FACTOR ()		<u>-----</u>
3. ANNUAL AVERAGE DAILY TRAFFIC (AADT) (TWO-WAY)		<u>1501</u>
4. DIRECTIONAL DISTRIBUTION FACTOR		<u>-----</u>
5. GPS LANE DISTRIBUTION FACTOR		<u>-----</u>
6. AADT GPS LANE		<u>-----</u>

NOTE: COMPLETE ONE SHEET FOR EACH COUNTING SESSION.

NAME OF PREPARER <u>M. Watnee</u>	PHONE # <u>(904) 488-4111</u>
DATE PREPARED <u>4/25/91</u>	

<p align="center">SHEET 4</p> <p align="center">LTPP TRAFFIC DATA</p> <p align="center">TRAFFIC VOLUME COUNTS</p>	*STATE ASSIGNED ID <u>13701</u>
	*STATE CODE <u>121</u>
	*SHRP SECTION ID <u>13701</u>

HIGHWAY ROUTE NO. (THIS COUNT) SR 407

MILEPOST# OR LOCATION (THIS COUNT) 0.870 (Count Stn. # 397)

BEGINNING DATE 1-5-77 ENDING DATE same

BEGINNING TIME 00:00 ENDING TIME 24:00

COUNT DURATION 24 ☒ HOURS ☐ DAYS ☐ MONTHS

TYPE OF COUNTER Streeter-Amet Jr NAME/MODEL # 125

TYPE OF COUNT: TWO-WAY ☒ ONE DIRECTION ONLY ☐ GPS TEST LANE ONLY ☐

ITEM	ACTUAL COUNTS	UNITS
1. TOTAL NO. OF VEHICLES (RAW COUNT)	<u>1756</u>	
2. ADJUSTMENT FACTORS (FILL IN AS APPLICABLE):		
A. ADJUSTMENT TO 24-HOUR COUNT	<u> </u>	
B. AXLE CORRECTION FACTOR	<u> </u>	
C. DAY OF WEEK FACTOR	<u> </u>	
D. MONTH FACTOR	<u> </u>	
E. OTHER FACTOR (<u> </u>)	<u> </u>	
3. ANNUAL AVERAGE DAILY TRAFFIC (AADT) (TWO-WAY)	<u>1756</u>	
4. DIRECTIONAL DISTRIBUTION FACTOR	<u> </u>	
5. GPS LANE DISTRIBUTION FACTOR	<u> </u>	
6. AADT GPS LANE	<u> </u>	

NOTE: COMPLETE ONE SHEET FOR EACH COUNTING SESSION.

NAME OF PREPARER <u>M. Watnee</u>	PHONE # <u>(904) 488-4111</u>
DATE PREPARED <u>4/25/91</u>	

SHEET 4 LTPP TRAFFIC DATA TRAFFIC VOLUME COUNTS	*STATE ASSIGNED ID <u>113701</u>
	*STATE CODE <u>112</u>
	*SHRP SECTION ID <u>113701</u>

HIGHWAY ROUTE NO. (THIS COUNT) SR 407

MILEPOST# OR LOCATION (THIS COUNT) 0.870 (Count Stn. # 397)

BEGINNING DATE 4-6-77 ENDING DATE same

BEGINNING TIME 00:00 ENDING TIME 24:00

COUNT DURATION 24 ☒ HOURS ☐ DAYS ☐ MONTHS

TYPE OF COUNTER Streeter-Amel Jr NAME/MODEL # 125

TYPE OF COUNT: TWO-WAY ☒ ONE DIRECTION ONLY ☐ GPS TEST LANE ONLY ☐

ITEM	ACTUAL COUNTS	UNITS
1. TOTAL NO. OF VEHICLES (RAW COUNT)	<u>2495</u>	
2. ADJUSTMENT FACTORS (FILL IN AS APPLICABLE):		
A. ADJUSTMENT TO 24-HOUR COUNT	<u>-----</u>	
B. AXLE CORRECTION FACTOR	<u>-----</u>	
C. DAY OF WEEK FACTOR	<u>-----</u>	
D. MONTH FACTOR	<u>-----</u>	
E. OTHER FACTOR (<u> </u>)	<u>-----</u>	
3. ANNUAL AVERAGE DAILY TRAFFIC (AADT) (TWO-WAY)	<u>2495</u>	
4. DIRECTIONAL DISTRIBUTION FACTOR	<u>-----</u>	
5. GPS LANE DISTRIBUTION FACTOR	<u>-----</u>	
6. AADT GPS LANE	<u>-----</u>	

NOTE: COMPLETE ONE SHEET FOR EACH COUNTING SESSION.

NAME OF PREPARER <u>M. Watnee</u>	PHONE # <u>(904) 488-4111</u>
DATE PREPARED <u>4/25/91</u>	

<p align="center">SHEET 4</p> <p align="center">LTPP TRAFFIC DATA</p> <p align="center">TRAFFIC VOLUME COUNTS</p>	*STATE ASSIGNED ID [1370]
	*STATE CODE [12]
	*SHRP SECTION ID [1370]

HIGHWAY ROUTE NO. (THIS COUNT) SR 407

MILEPOST# OR LOCATION (THIS COUNT) 0.870 (Count Stn. # 397)

BEGINNING DATE 11-5-75 ENDING DATE same

BEGINNING TIME 00:00 ENDING TIME 24:00

COUNT DURATION 24 [✓] HOURS [] DAYS [] MONTHS

TYPE OF COUNTER Streeter-Amel Jr NAME/MODEL # 125

TYPE OF COUNT: TWO-WAY ☒ ONE DIRECTION ONLY ☐ GPS TEST LANE ONLY ☐

<u>ITEM</u>	<u>ACTUAL COUNTS</u>	<u>UNITS</u>
1. TOTAL NO. OF VEHICLES (RAW COUNT)	<u>1020</u>	
2. ADJUSTMENT FACTORS (FILL IN AS APPLICABLE):		
A. ADJUSTMENT TO 24-HOUR COUNT	<u>-----</u>	
B. AXLE CORRECTION FACTOR	<u>-----</u>	
C. DAY OF WEEK FACTOR	<u>-----</u>	
D. MONTH FACTOR	<u>-----</u>	
E. OTHER FACTOR (<u> </u>)	<u>-----</u>	
3. ANNUAL AVERAGE DAILY TRAFFIC (AADT) (TWO-WAY)	<u>1020</u>	
4. DIRECTIONAL DISTRIBUTION FACTOR	<u>-----</u>	
5. GPS LANE DISTRIBUTION FACTOR	<u>-----</u>	
6. AADT GPS LANE	<u>-----</u>	

NOTE: COMPLETE ONE SHEET FOR EACH COUNTING SESSION.

NAME OF PREPARER <u>M. Watnee</u>	PHONE # <u>(904) 488-4111</u>
DATE PREPARED <u>4/25/91</u>	

SHEET 4 LTPP TRAFFIC DATA TRAFFIC VOLUME COUNTS	*STATE ASSIGNED ID [1370]
	*STATE CODE [12]
	*SHRP SECTION ID [1370]

HIGHWAY ROUTE NO. (THIS COUNT) SR 407

MILEPOST# OR LOCATION (THIS COUNT) 0.870 (Count Stn. # 397)

BEGINNING DATE 2-4-76 ENDING DATE same

BEGINNING TIME 00:00 ENDING TIME 24:00

COUNT DURATION 24 [✓] HOURS [] DAYS [] MONTHS

TYPE OF COUNTER Streeter-Amel Jr NAME/MODEL # 125

TYPE OF COUNT: TWO-WAY ☒ ONE DIRECTION ONLY ☐ GPS TEST LANE ONLY ☐

ITEM	ACTUAL COUNTS	UNITS
1. TOTAL NO. OF VEHICLES (RAW COUNT)	<u>1228</u>	
2. ADJUSTMENT FACTORS (FILL IN AS APPLICABLE):		
A. ADJUSTMENT TO 24-HOUR COUNT	<u> </u>	
B. AXLE CORRECTION FACTOR	<u> </u>	
C. DAY OF WEEK FACTOR	<u> </u>	
D. MONTH FACTOR	<u> </u>	
E. OTHER FACTOR (<u> </u>)	<u> </u>	
3. ANNUAL AVERAGE DAILY TRAFFIC (AADT) (TWO-WAY)	<u>1228</u>	
4. DIRECTIONAL DISTRIBUTION FACTOR	<u> </u>	
5. GPS LANE DISTRIBUTION FACTOR	<u> </u>	
6. AADT GPS LANE	<u> </u>	

NOTE: COMPLETE ONE SHEET FOR EACH COUNTING SESSION.

NAME OF PREPARER <u>M. Watnee</u>	PHONE # <u>(904) 488-4111</u>
DATE PREPARED <u>4/25/91</u>	

<p align="center">SHEET 4</p> <p align="center">LTPP TRAFFIC DATA</p> <p align="center">TRAFFIC VOLUME COUNTS</p>	*STATE ASSIGNED ID <u>[1370]</u>
	*STATE CODE <u>[12]</u>
	*SHRP SECTION ID <u>[1370]</u>

HIGHWAY ROUTE NO. (THIS COUNT) SR 407

MILEPOST# OR LOCATION (THIS COUNT) 0.870 (Count Stn. # 397)

BEGINNING DATE 4-14-76 ENDING DATE same

BEGINNING TIME 00:00 ENDING TIME 24:00

COUNT DURATION 24 ☒ HOURS ☐ DAYS ☐ MONTHS

TYPE OF COUNTER Streeter-Amel Jr NAME/MODEL # 125

TYPE OF COUNT: TWO-WAY ☒ ONE DIRECTION ONLY ☐ GPS TEST LANE ONLY ☐

<u>ITEM</u>	<u>ACTUAL COUNTS</u>	<u>UNITS</u>
1. TOTAL NO. OF VEHICLES (RAW COUNT)	<u>1966</u>	
2. ADJUSTMENT FACTORS (FILL IN AS APPLICABLE):		
A. ADJUSTMENT TO 24-HOUR COUNT	<u>----</u>	
B. AXLE CORRECTION FACTOR	<u>----</u>	
C. DAY OF WEEK FACTOR	<u>----</u>	
D. MONTH FACTOR	<u>----</u>	
E. OTHER FACTOR (<u> </u>)	<u>----</u>	
3. ANNUAL AVERAGE DAILY TRAFFIC (AADT) (TWO-WAY)	<u>1966</u>	
4. DIRECTIONAL DISTRIBUTION FACTOR	<u>----</u>	
5. GPS LANE DISTRIBUTION FACTOR	<u>----</u>	
6. AADT GPS LANE	<u>-----</u>	

NOTE: COMPLETE ONE SHEET FOR EACH COUNTING SESSION.

NAME OF PREPARER <u>M. Watnee</u>	PHONE # <u>(904) 488-4111</u>
DATE PREPARED <u>4/25/91</u>	