



The lake assessments are created in partnership with Hillsborough County and the Florida Center for Community Design and Research
LAKE ASSESSMENT DOCUMENT

Burrell Lake 11/22/00 Watershed: Cypress Creek

Lake assessments are being conducted to contribute physical and ecological data to the Atlas as a collaborative effort between project partners. The goal is to rapidly assess many of the lakes in the county and thus provide stakeholders a better understanding of the character of the lake, its shore, and the aquatic plants present there. These data are intended to assist in the future management of the lake and its watershed.

The first section of the report provides the results of the bottom mapping effort: a contour (bathymetric) map of the lake, area, volume and depth statistics, and the water level at the time of assessment (if available).

The second section provides the results of the ecological (vegetation) assessment conducted on the lake. These results can be used to better manage vegetation in your lake. A list is provided with the different plant species found at various sites around the lake. Potentially invasive, exotic (non-native) species are identified in a plant list and the percent of exotics is presented in a summary table. The results of this study are compared with other lakes in the watershed.

The intent of the assessment is to provide a starting point from which to track changes in your lake. These data can provide the information needed to determine changes and to monitor trends in physical condition and ecological health of the lake.

I. Physical Data – Area, Depth, Volume, & Bottom Contours




The bottom of the lake was mapped using a sophisticated Global Positioning System (GPS) to determine the boat’s position, and a depth-finder to provide depth associated with that measured position. The result is an estimate of your lake’s area, mean and maximum depths, and volume (Table 1) and the creation of a bottom contour map.

Table 1. Physical Characteristics of Your Lake.

Surface Area (acres):	25
Mean Depth (feet):	_____
Maximum Depth (feet):	13.3
Volume (gallons):	_____

Burrell Lake

Section - Township - Range
31 - 27 - 19

-  Contour Lines Expressed in 2-Foot Intervals
-  Lake Perimeter
-  Ground Level

EXPLANATION:

Survey Date: November, 22, 2000.

Lake water level above sea level was unavailable when the lake was surveyed. Contours are expressed in absolute depth below this level.

DATA SOURCES:

Digital orthophotos by United States Geological Survey. All contours generated by Florida Center for Community Design and Research based on survey data provided by the Hillsborough County Lake Management Program.





The lake assessments are created in partnership with Hillsborough County and the Florida Center for Community Design and Research
LAKE ASSESSMENT DOCUMENT

Burrell Lake 11/22/00 Watershed: Cypress Creek

II. Ecological Data

Aquatic Plant Survey

Approximately equispaced sites are haphazardly mapped around the lake and the aquatic plants at each site are surveyed. The total number of species from all sites is used to approximate the total diversity of aquatic plants and the percent of invasive-exotic plants on the lake and in the watershed (Table 2). Many of these plants are considered ecologically harmful, as they tend to out-compete native species. Such “nuisance” plants can also make boating and other recreational activities difficult or impossible. The common and scientific names of plant species found on your lake are listed in Table 3.

Table 2. Comparison of species diversity between your lake and other assessed lakes located within your watershed.

	<u>Burrell Lake</u>	<u>Cypress Creek</u> (Average)
Number of Taxa:	24	26
Percent Exotic Plants:	17%	15%

Table 3. Botanical and common names of the most commonly found plants on your lake. Percent frequency (of occurrence), habit (location where found), status (native or exotic), and EPPC status are provided.

<u>Common Name</u>	<u>Plant Species</u>	<u>Frequency</u>	<u>Habit</u>	<u>Status</u>	<u>EPPC</u>
Water Primroses, Primrosewillow	Ludwigia spp.	100%	Emergent	Unknown	NL
Cattails	Typha spp.	100%	Emergent	Native	NL
Hydrilla, waterthyme	Hydrilla verticillata	89%	Submersed	Exotic	I
Algal Mats, Floating	Algal spp.	78%	Floating	Unknown	Unknow
Torpedo Grass	Panicum repens	78%	Emergent	Exotic	I
Muskgrass	Chara spp.	56%	Submersed	Native	NL
Manyflower Marshpennywort, Water Penny	Hydrocotyl umbellata	56%	Emergent	Native	NL
Brazilian Pepper	Schinus terebinthifolius	56%	Emergent	Exotic	I
Climbing Hempvine	Mikania scandens	44%	Emergent	Native	NL
Southern Waternymph	Najas guadelupensis	44%	Submersed	Native	NL
Willow	Salix spp.	44%	Emergent	Native	NL
Sedge	Cyperus spp.	33%	Emergent	Unknown	NL
Baldwin's Spikerush, Roadgrass	Eleocharis baldwinii	33%	Submersed	Native	NL
Swamp Rosemallow, Swamp Hibiscus	Hibiscus grandiflorus	33%	Emergent	Native	NL
Spatterdock, Yellow Pondlily	Nuphar lutea var. advena	33%	Floating	Native	NL
American White Water Lily, Fragrant Water	Nymphaea odorata	33%	Floating	Native	NL

Burrell Lake 11/22/00 Watershed: Cypress Creek

Maidencane	<i>Panicum hemitomon</i>	33%	Emergent	Native	NL
Unidentified Plant Species	UNKNOWN SPP	33%	Unknown	Unknown	Unknow
Smartweed, Knotweed	<i>Polygonum</i> spp.	22%	Emergent	Native	NL
Common Bacopa, Herb-Of-Grace	<i>Bacopa monnieri</i>	11%	Submersed	Native	NL
Punk Tree, Melaleuca	<i>Melaleuca quinquenervia</i>	11%	Emergent	Exotic	I
Wax Myrtle	<i>Myrica cerifera</i>	11%	Emergent	Native	NL
Laurel Oak; Diamond Oak	<i>Quercus laurifolia</i>	11%	Emergent	Native	NL
Cypress	<i>Taxodium</i> spp.	11%	Emergent	Native	NL

Standing Crop

In addition to an overall survey of the types of plants on a lake, an estimate of the standing crop (biomass) of the lake has been obtained for many lakes. This was done by calculating the average weight of the vegetation within a quarter-meter square quadrat tossed haphazardly into three zones (see Figure) at each sampling site around the lake: (1) the emergent zone, (2) the floating zone and (3) the submersed zone. The average weight of the plants (Table 4) from all sampling sites and the dominant type of vegetation (Table 5) are provided. If data tables are not shown, no standing crop estimates were obtained for this lake.

