

















# Small Snowmobile Map Companion Page

## How To Use This Map

The purpose of this map is to illustrate the general locations and networks of Grant-In-Aid snowmobile trails in Northeast Minnesota. It is not meant to be a navigational tool.

1. Information about individual trails is available from the local contact person listed after the trail name under "Trail Information Sources."
2. The trails are listed in numerical order. The number adjacent to each trail on the map corresponds to the trail listings. To find the contact person for a specific trail, find the appropriate trail number in the listing.

## Map Legend

	Grant in Aid Snowmobile Trails
	State Trail (open to all snowmobiles)
	Asphalt Surface State Trail - Studded track restrictions (call ahead, alternate routes may be available)
	Non GIA Trails (These are local trails that are not in the Grant in Aid system and may or may not be open or groomed.)
	Boundary Waters Canoe Area Boundary
	Trail Intersect
	State Forests
	National Forests
	State Parks
	National Parks
	Wildlife Management Areas
	Cities under 1,000 population
	Cities over 1,000 population
	County Boundaries



## Snowmobiles With Metal Traction Devices (Studded Tracks)

A snowmobile with metal traction devices, also known as studs, may not operate on a paved public trail, unless exempted by the state or local unit of government that operates that trail.

On some sections of the affected State Trails, alternate routes open to all snowmobiles have been provided. They provide links with the grant-in-aid trails and a connection to service areas. For the most up-to-date information, call the local trail contact listed in the "Trail Information Sources" Section on this map.

## For More Information

For information on snowmobile trails; maps of state parks, forests and trails; weekly snow reports; and other information, contact:

DNR Information Center  
500 Lafayette Road  
St. Paul, MN 55155-4040  
Twin Cities: 651-296-6157  
Toll free: 1-888-MINNDNR (646-6367)

Hearing impaired  
Twin Cities: 651-296-6157  
Toll free: 1-800-657-3929

For snowmobile trail updates, including rules and regulations, snow reports, trail maps and more: [www.dnr.state.mn.us](http://www.dnr.state.mn.us)