

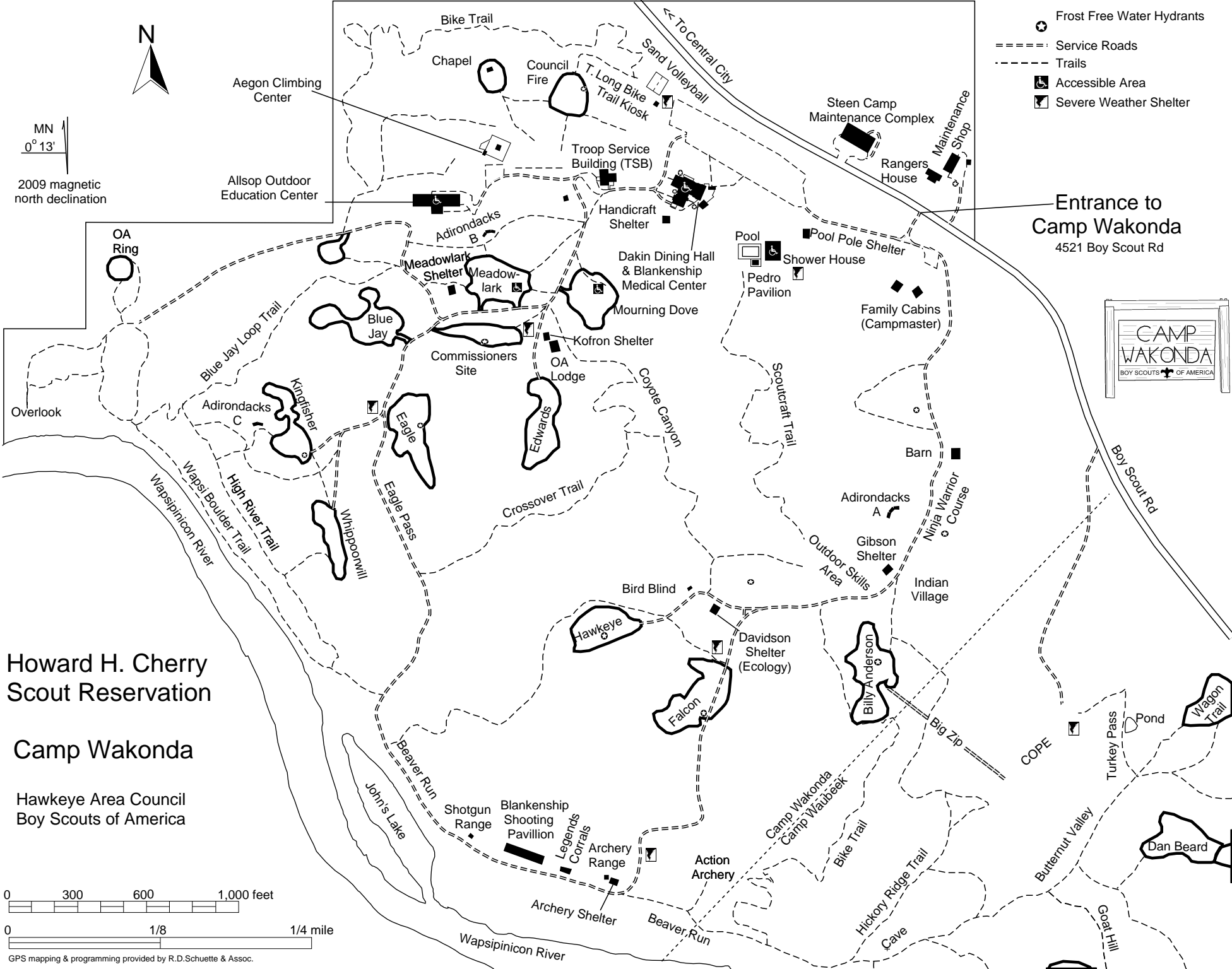



MN
0° 13'

2009 magnetic
north declination

- Frost Free Water Hydrants
- Service Roads
- Trails
- Accessible Area
- Severe Weather Shelter

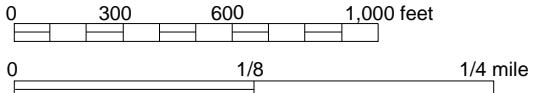
Entrance to
Camp Wakonda
4521 Boy Scout Rd



Howard H. Cherry
Scout Reservation

Camp Wakonda

Hawkeye Area Council
Boy Scouts of America



GPS mapping & programming provided by R.D.Schuette & Assoc.