



Lisa Hilton

Real Estate Broker - The Whistler Real Estate Company Ltd
I listen before I list

Office: 604 894-1338
Cell: 604 902-4589
Fax: 604 894-5176
lisah@wrec.com

Residential Listing Single Line

St	List#	Address	Bd	Bth	Size	Built	Price	Complex	Wls	Agent	Company						
		S W021343					\$10k*	Glacier Lodge	N	Tristan M	Re/Max..						
			S	W023629	4573-166 Chateau Boulevard		\$11k	Glacier Lodge	N	Rick R	Re/Max..						
			S	W021141	4910-319 Spearhead Place (Week	2.0 2.0	1,360	1991	\$11k*	Woodrun	N	Richard K	Wrec				
		S	W022170	4090-760 Whistler Way (52)	1.0 1.0	521	2000	\$10k	Westin	N	Dave S	Re/Max..					
			S	W023024	4910-515 Spearhead Drive	2.0 2.0	1,050	1989	\$16k	Woodrun	N	Dave S	Re/Max..				
			S	W021257	4293-905 Mountain Square (wk3)	2.5 2.0	1,344	1988	\$19k	Powders Edge	N	Dave S	Re/Max..				
		S	W023346	4293-902 Mountain Square (51)	2.5 2.0	1,344	1989	\$20k	Powders Edge	N	Matt W	Re/Max..					
			S	W023928	4295-502 Blackcomb Way	.5 1.0	457	1995	\$45k	Holiday Inn	Y	Sally W	Re/Max..				
			S	W023623	4295-410 Blackcomb Way	.5 1.0	512	1995	\$44k	Holiday Inn	Y	Dean L	Swcr				
			S	W021924	2036-204D London Lane	1.0 1.0	509	2000	\$50k*	Legends	Y	Karen V	Wrec				
			S	W023423	2036-312D London Lane	1.0 1.0	589	2001	\$54k	Legends	Y	Dean L	Swcr				
			S	W022546	4653-213 G2 Blackcomb Way	1.0 1.0	627	2000	\$52k*	Horstman House	N	Stephanie S	Wrec				
			S	W020855	2036-417A London Lane	1.0 1.0	589	2001	\$54k*	Legends	Y	Ron M	Swcr				
			S	W022399	4295-309 Blackcomb Way	.5 1.0	438	1995	\$49k	Holiday Inn	Y	Dean L	Swcr				
			S	W022093	2036-318A London Lane	1.0 1.0	589	2001	\$58k*	Legends	Y	Dean L	Swcr				
			S	W022917	4315-230 Northlands Boulevard	.5 1.0	264	1998	\$50k	Cascade Lodge	Y	Matthew C	Swcr				
			S	W022521	4653-316 G4 Blackcomb Way	1.0 1.0	629	2000	\$57k	Horstman House	Y	Amber M	Wrec				
			S	W021510	4653-201 G4 Blackcomb Way	1.0 1.0	644	2000	\$52k*	Horstman House	Y	Dave B	Wrec				
			S	W021511	4653-201 G2 Blackcomb Way	1.0 1.0	644	2000	\$52k*	Horstman House	Y	Dave B	Wrec				
			S	W023688	2036-406 D London Lane	1.0 1.0	688	2001	\$55k	Legends	N	Donnie C	Wrec				
			S	W022709	4653-311 G3 Blackcomb Way	1.0 1.0	627	2000	\$56k	Horstman House	Y	Michelle W	Wrec				
			S	W022117	4653-318G1 BBlackcomb Way	1.0 1.0	639	2000	\$53k	Horstman House	Y	Mariana S	Re/Max..				
			S	W023443	4653-404 G4 Blackcomb Way	1.0 1.0	635	2000	\$53k	Horstman House	Y	Denise B	Re/Max..				
			S	W023531	4653-209 G3 Blackcomb Way	1.0 1.0	715	2000	\$54k	Horstman House	Y	Dave B	Wrec				
			S	W022213	2036-534C London Lane	1.5 1.0	794	1999	\$68k*	Legends	Y	Dean L	Swcr				
			S	W023681	2036-420 A London Lane	2.0 2.0	958	2001	\$67k	Legends	N	Ray L	Wrec				
			S	W022228	2036-422A London Lane	2.0 2.0	894	2001	\$72k*	Legends	Y	Michelle W	Wrec				
			S	W022469	2036-303b London Lane	2.0 2.0	951	2001	\$75k	Legends	Y	James C	Re/Max..				
			S	W022901	2020-308 C London Lane	1.0 1.0	592	2008	\$63k*	Evolution	Y	Dean L	Swcr				

	St	List#	Address	Bd	Bth	Size	Built	Price	Complex	Wls	Agent	Company					
			S W022616	4899-419 Painted Cliff Road	.5	1.0	420	1996	\$70k*	Blackcomb Sprin..	Y	Jeff H	Wrec				TX
			S W012966	2036-523D London Lane	2.0	2.0	894	2000	\$80k*	Legends	Y	Lynne V	Wrec				TX
			S W022893	2036-531B London Lane	2.0	2.0	912	2001	\$80k	Legends	Y	James C	Re/Max..				TX
			S W023685	2036-522 C London Lane	2.0	2.0	891	2001	\$75k	Legends	N	Donnie C	Wrec				TX
			S W023625	2036-433C London Lane	2.0	2.0	965	2001	\$81k	Legends	Y	Rick R	Re/Max..				TX
			S W022476	2020-417B London Lane	1.0	1.0	592	2008	\$70k*	Evolution	Y	Peter D	Swcr				TX
			S W022922	2036-520 A London Lane	2.0	2.0	970	2001	\$80k	Legends	N	Donnie C	Wrec				TX
			S W022173	2036-423A London Lane	2.0	2.0	894	2001	\$79k*	Legends	N	Marika K	Wrec				TX
			S W020692	2020-315B London Lane	1.0	1.0	592	2008	\$79k*	Evolution	N	Ray L	Wrec				TX
			S W021512	4653-310 G4 Blackcomb Way (G4)	2.0	2.0	973	2000	\$86k*	Horstman House	Y	Dave B	Wrec				TX
			S W022647	4308-2204 Main Street	.5	1.0	259	1997	\$79k*	Delta Whistler ..	N	Sharon A	Wrec				TX
			S W020324	4653-104 G2 Blackcomb Way	2.0	2.0	1,214	2000	\$82k*	Horstman House	Y	Lynne V	Wrec				TX
			S W021497	4899-323 Painted Cliff Road	.5	1.0	432	1996	\$85k*	Blackcomb Sprin..	Y	Dean L	Swcr				TX
			S W022470	2036-526A London Lane	2.0	2.0	998	2001	\$89k	Legends	Y	Sally W	Re/Max..				TX
			S W023133	4369-420 Main Street	.5	1.0	360	1997	\$85k	Alpenglow	Y	John M	Re/Max..				TX
			S W024000	2020-411B London Lane	2.0	2.0		2008	\$90k	Evolution	Y	Marshall V	Swcr				TX
			S W022447	4899-418 Painted Cliff Road	.5	1.0	432	1996	\$90k*	Blackcomb Sprin..	Y	Paul L	Wrec				TX
			S W022116	2036-434 A London Lane	2.5	2.0	1,023	2000	\$84k*	Legends	N	Michelle W	Wrec				TX
			S W023686	4308-2332 Main Street	.5	1.0	230	1998	\$79k	Delta Whistler ..	N	Lance L	Wrec				TX
			S W022936	4369-316 Main Street	.5	1.0	316	1997	\$82k	Alpenglow	N	David W	Sotheb..				TX
			S W023903	4369-215 Main Street	.5	1.0	317	1997	\$105k	Alpenglow	Y	Steve C	Sotheb..				TX
			S W020543	4308-2201 Main Street	.5	1.0	252	1997	\$79k*	Delta Whistler ..	Y	Sharon A	Wrec				TX
			S W023962	4369-307 Main Street	.5	1.0	405	1996	\$108k	Alpenglow	Y	Marshall V	Swcr				TX
			S W023576	4220-230 Gateway Drive	1.0	1.0	506	1980	\$114k	Blackcomb Lodge	N	Michael d	Re/Max..				TX
			S W023011	4050-371 Whistler Way	.5	1.0	398	1982	\$115k	Hilton Whistler..	Y	Jon C	Wrec				TX
			S W023013	4050-373 Whistler Way	.5	1.0	395	1982	\$114k	Hilton Whistler..	Y	Jimmy S	Wrec				TX
			S W022018	2020-109A London Lane	2.0	2.0	1,075	2008	\$108k*	Evolution	N	Dean L	Swcr				TX
			S W022820	4653-401 G2 Blackcomb Way	2.0	2.0	1,105	2000	\$112k	Horstman House	N	Donnie C	Wrec				TX
			S W023821	4369-324 Main Street	.5	1.0	334	1997	\$100k	Alpenglow	Y	Ursula M	Re/Max..				TX
			S W021557	2131-312 Lake Placid Road	.5	1.0	520	2008	\$100k*	Nita Lake	Y	Jimmy S	Wrec				TX
			S W023022	4050-559 Whistler Way	.5	1.0	396	1982	\$118k	Hilton Whistler..	Y	Jon C	Wrec				TX
			S W023136	2020-318-B London Lane	2.0	2.0	1,070	2008	\$119k	Evolution	Y	Dean L	Swcr				TX
			S W022500	2036-401A London Lane	3.0	2.5	1,262	2001	\$125k	Legends	Y	Dean L	Swcr				TX
			S W022502	2036-401C London Lane	3.0	2.5	1,262	2001	\$125k	Legends	Y	Dean L	Swcr				TX
			S W022503	2036-401D London Lane	3.0	2.5	1,262	2001	\$125k	Legends	Y	Dean L	Swcr				TX
			S W023299	2036-401 B London Lane	3.0	2.5	1,262	2001	\$125k	Legends	Y	Dean L	Swcr				TX
			S W022826	4090-363 Whistler Way	.5	1.0	406	2000	\$134k	Westin	Y	Brigitta F	Swcr				TX
			S W023399	2036-335B London Lane	3.0	2.0	1,369	2001	\$130k	Legends	Y	Dean L	Swcr				TX
			S W022732	4369-219 Main Street	1.0	1.0	446	1997	\$120k*	Alpenglow	Y	Brigitta F	Swcr				TX
			S W014608	4865-204 Painted Cliff Drive-use 4	4.0	2.5	1,770	1989	\$145k*	Snowbird	Y	Dave S	Re/Max..				TX
			S W021542	4899-429 Painted Cliff Road	1.0	1.0	560	1997	\$132k*	Blackcomb Sprin..	Y	Dean L	Swcr				TX

	St	List#	Address	Bd	Bth	Size	Built	Price	Complex	Wls	Agent	Company					
			S W020689	4899-532 Painted Cliff	1.0	1.0	550	1996	\$140k*	Blackcomb Sprin..	Y	Denise B	Re/Max..				TX
			S W022926	4369-208 Main Street	1.0	1.0	550	1997	\$120k	Alpenglow	Y	Allyson S	Wrec				TX
			S W021592	4899-553 Painted Cliff Road	1.0	1.0	552	1996	\$130k*	Blackcomb Sprin..	Y	Sally W	Re/Max..				TX
			S W022467	2021-304 Karen Crescent	1.0	1.0	591	1979	\$152k*	Wh. Creek Lodge	Y	Peter B	Centur..				TX
			S W023047	2109-303 Whistler Road	.5	1.0	327	1978	\$145k	Highland Annex	Y	Glenn M	Re/Max..				TX
			S W015303	4899-431 Painted Cliff Road	1.0	1.0	550	1996	\$135k*	Blackcomb Sprin..	N	Sharon A	Wrec				TX
			S W021583	4653-302 G2 Blackcomb Way	3.0	3.0	1,309	2000	\$136k*	Horstman House	Y	Dave B	Wrec				TX
			S W021353	2036-201B London Lane	3.0	2.0	1,247	2001	\$140k	Legends	N	Rob P	Wrec				TX
			S W020433	4875-C Casabella Crescent	3.0	3.0	1,351	2001	\$145k*	Montebello	Y	Dean L	Swcr				TX
			S W022876	4369-502 Main Street	1.0	1.0	510	1997	\$120k	Alpenglow	N	Steve C	Sotheb..				TX
			S W021156	4308-1227 Main Street	1.0	1.0	613	1998	\$160k*	Delta Whistler ..	N	Lance L	Wrec				TX
			S W023596	2109-207 Whistler Road	.5	1.0	327	1984	\$157k	Highland Annex	Y	Lynne V	Wrec				TX
			S W020633	2300-5(D) Nordic Drive	4.0	4.0	2,587	2002	\$160k*	At Nature's Doo..	N	Ritchie K	Swcr				TX
			S W022744	4810-A Casabella Crescent	3.0	3.0	1,379	2001	\$160k*	Montebello	Y	Michael N	Re/Max..				TX
			S W021605	4875-A Casabella Crescent (A)	3.0	3.0	1,379	2008	\$150k*	Montebello	Y	Carolyn H	Wrec				TX
			S W022516	4727-C Settebello Drive	3.0	3.0	1,379	2000	\$157k	Montebello	Y	Carolyn H	Wrec				TX
			S W023060	4368-323 Main Street	.5	1.0	459	1995	\$158k	Market Pavilion	Y	Chris W	Re/Max..				TX
			S W023229	2300-5G Nordic Drive	4.0	4.0	2,587	2002	\$160k	At Nature's Doo..	N	Ray L	Wrec				TX
			S W022745	4810-B Casabella Crescent	3.0	3.0	1,379	2001	\$158k*	Montebello	Y	Michael N	Re/Max..				TX
			S W023351	4591-407 Blackcomb Way	.5	1.0	647	2004	\$150k	Four Seasons Re..	Y	Denise B	Re/Max..				TX
			S W023599	2020-319B London Lane	2.0	2.0	1,083	2008	\$140k	Evolution	Y	Jill N	Wrec				TX
			S W023228	4368-304 Main Street	.5	1.0	458	1995	\$170k	Market Pavilion	Y	Jimmy S	Wrec				TX
			S W022091	4368-314 Main Street	.5	1.0	449	1995	\$171k*	Market Pavilion	Y	Ron M	Swcr				TX
			S W023947	2154-1 Sarajevo	.0	.0	0000		\$173k		N	Out o	O Of T..				TX
			S W023213	4815-A Casabella	3.0	3.5	1,235	2000	\$180k	Montebello	N	FS	Fsbo				TX
			S W023425	4653-402 G3 Blackcomb Way	3.0	2.0	1,094	2000	\$175k	Horstman House	Y	Dave B	Wrec				TX
			S W022421	2021-102/102A Karen Crescent	2.0	2.0	797	1979	\$150k*	Wh. Creek Lodge	Y	Denise B	Re/Max..				TX
			S W022682	4368-312 Main Street	.5	1.0	449	1995	\$167k	Market Pavilion	Y	Paul L	Wrec				TX
			S W022623	4315-336 Northlands Boulevard	2.0	2.0	900	1998	\$178k*	Cascade Lodge	Y	Janet R	Thorn..				TX
			S W021988	4866-D Casabella Crescent (D)	3.5	3.0	1,600	2000	\$180k*	Montebello	N	Susie F	Wrec				TX
			S W017257	4865-204A Painted Cliff Road	4.0	2.5	1,770	1988	\$145k	Snowbird	N	Dave S	Re/Max..				TX
			S W019835	4865-204D Painted Cliff Road	4.0	2.5	1,720	1989	\$145k*	Snowbird	N	Dave S	Re/Max..				TX
			S W023031	4866-A Casabella Crescent (A)	3.5	3.0	1,600	2000	\$195k	Montebello	N	Jim C	Re/Max..				TX
			S W022842	2162-3 Sarajevo Drive	1.0	1.0	396	1985	\$190k*	Gondola Village	Y	Elizabeth C	Wrec				TX
			S W022372	4090-714 Whistler Way	1.0	1.0	509	2000	\$190k*	Westin	N	Donnie C	Wrec				TX
			S W022827	4090-571 Whistler Way	1.0	1.0	506	2000	\$190k*	Westin	Y	Brigitta F	Swcr				TX
			S W023215	2134-4 Sarajevo Drive	1.0	1.0	396	1995	\$190k	Gondola Village	Y	Lynne V	Wrec				TX
			S W023051	2021-212 Karen Crescent	1.5	2.0	817	1979	\$175k	Wh. Creek Lodge	Y	Dave B	Re/Max..				TX
			S W023307	2158-1 Sarajevo Drive	1.0	1.0	396	1985	\$190k	Gondola Village	Y	Betty J	Sotheb..				TX
			S W023932	20 Ridge Lane					\$190k		Y	Jeff H	Wrec				TX
			S W022414	2126-2 Sarajevo Drive	1.0	1.0	396	1986	\$200k*	Gondola Village	Y	Peter D	Swcr				TX

	St	List#	Address	Bd	Bth	Size	Built	Price	Complex	Wls	Agent	Company					
			S W022607	4090-401 Whistler Way	1.0	1.0	594	2000	\$209k	Westin	Y	Lynne V	Wrec				
			S W023212	4815-B Casabella	3.0	3.5	1,235	2000	\$215k	Montebello	N	FS	Fsbo				
			S W023255	4314-249 Main Street	1.0	1.0	551	1996	\$210k*	Town Plaza	Y	Dean L	Swcr				
			S W023364	2215-2 Sapporo Drive	1.0	1.0	396	1985	\$205k	Gondola Village	Y	Dave B	Wrec				
			S W022300	2138-3 Sarajevo Drive	1.0	1.0	396	1985	\$198k*	Gondola Village	Y	Sally W	Re/Max..				
			S W022323	2050-115 Lake Placid Road	1.0	1.0	549	1987	\$214k*	Lake Placid Lod..	Y	Sally W	Re/Max..				
			S W022453	2114-1 Sarajevo Drive	1.0	1.0	396	1985	\$209k	Gondola Village	Y	Bob C	Re/Max..				
			S W023101	1400-E204 Alta Lake Road	1.0	1.0	685	1974	\$195k*	Tamarisk	Y	Dean L	Swcr				
			S W023042	4335-7 Northlands Boulevard	.5	1.0	503	1996	\$206k	Lagoons	Y	Sally W	Re/Max..				
			S W022871	4090-917 Whistler Way	1.0	1.0	559	2000	\$213k	Westin	Y	Denise B	Re/Max..				
			S W023066	2138-2 Sarajevo Drive	1.0	1.0	396	1985	\$205k	Gondola Village	Y	Sally W	Re/Max..				
			S W022202	4660-415 Blackcomb Way	.5	1.0	468	1998	\$216k*	Lost Lake Lodge	Y	Dave B	Wrec				
			S W022613	4591-526 Blackcomb Way	.5	1.0	579	2004	\$215k	Four Seasons Re..	Y	John R	Wrec				
			S W022615	4090-504 Whistler Way	1.0	1.0	508	9999	\$210k	Westin	N	Bruce W	Re/Max..				
			S W023516	2111-110 Whistler Road	1.0	1.0	586	1976	\$205k	Vale Inn	N	Kris S	Wrec				
			S W021730	2020-40 Watson Way	1.0	1.0	600	1967	\$210k*	Alpine Villas	Y	Bob D	Thorn..				
			S W022506	1400-E201 Alta Lake Road	1.0	1.0	650	1975	\$229k*	Tamarisk	Y	Dean L	Swcr				
			S W022975	2221-110 Gondola Way	1.5	1.0	640	1990	\$223k*	Sundance	Y	Sally W	Re/Max..				
			S W023019	4050-557 Whistler Way	1.0	1.0	710	1982	\$213k	Hilton Whistler..	Y	Jimmy S	Wrec				
			S W023144	4090-867 Whistler Way	1.0	1.0	513	2000	\$209k	Westin	Y	Ursula M	Re/Max..				
			S W023320	2239-3 Sapporo Drive	1.0	1.0	412	1985	\$217k	Gondola Village	N	Jill N	Wrec				
			S W023761	2243-2 Sapporo Drive	1.0	1.0	424	1985	\$220k	Gondola Village	Y	Carolyn H	Wrec				
			S W021826	4314-223 Main Street	1.0	1.0	546	1996	\$220k*	Town Plaza	Y	Janet R	Thorn..				
			S W022154	4090-965 Whistler Way	1.0	1.0	588	2000	\$215k	Westin	Y	Denise B	Re/Max..				
			S W022733	2050-223 Lake Placid Road	1.0	1.0	552	1989	\$235k	Lake Placid Lod..	N	FS	Fsbo				
			S W023214	4815-D Casabella	3.0	3.5	1,235	2000	\$235k	Montebello	N	FS	Fsbo				
			S W023567	4899-241 Painted Cliff Road	2.0	2.0	830	1996	\$230k*	Blackcomb Sprin..	Y	Dave B	Wrec				
			S W018147	2050-209 Lake Placid Road	1.0	1.0	585	1989	\$226k*	Lake Placid Lod..	Y	Dave B	Wrec				
			S W021408	1400-J102 Alta Lake Road	1.0	1.0	650	1975	\$229k*	Tamarisk	Y	Dave B	Wrec				
			S W022394	4090-780 Whistler Way	1.0	1.0	529	2000	\$209k	Westin	Y	Ursula M	Re/Max..				
			S W022685	4090-527 Whistler Way	1.0	1.0	564	2000	\$219k	Westin	Y	Dave B	Wrec				
			S W023026	4050-563 Whistler Way	1.0	1.0	749	1982	\$224k	Hilton Whistler..	Y	Jimmy S	Wrec				
			S W023467	2050-207 Lake Placid Road	1.0	1.0	550	1989	\$229k	Lake Placid Lod..	Y	Sally W	Re/Max..				
			S W019907	4660-315 Blackcomb Way	.5	1.0	465	1998	\$212k*	Lost Lake Lodge	Y	Rob P	Wrec				
			S W022796	2050-221 Lake Placid Drive	1.0	1.0	552	1989	\$240k	Lake Placid Lod..	Y	Sally W	Re/Max..				
			S W022499	4591-701 Blackcomb Way	.5	1.0	570	2004	\$225k	Four Seasons Re..	Y	John R	Wrec				
			S W023817	2010-5 Nita Lane	2.0	1.5	850	1968	\$243k	Alpine 68	Y	Sally W	Re/Max..				
			S W022049	1400-CP4 Alta Lake Drive	1.0	1.0	650	1975	\$242k*	Tamarisk	Y	Lynne V	Wrec				
			S W022485	1400-C203 Alta Lake Road	1.0	1.0	650	1975	\$229k	Tamarisk	Y	Dave B	Wrec				
			S W022630	4899-324 Painted Cliff Road	2.0	2.0	790	1996	\$245k	Blackcomb Sprin..	Y	Dean L	Swcr				
			S W023020	4050-558 Whistler Way	1.0	1.0	753	1982	\$225k	Hilton Whistler..	Y	Jimmy S	Wrec				

	St	List#	Address	Bd	Bth	Size	Built	Price	Complex	Wls	Agent	Company					
			S W023023	4050-561 Whistler Way	1.0	1.0	808	1982	\$242k	Hilton Whistler..	Y	Jon C	Wrec				
			S W023217	2219-5 Sapporo Drive	1.5	1.0	400	1986	\$240k	Gondola Village	Y	Dave B	Wrec				
			S W023822	4050-478/480 Whistler Way	2.0	2.0	808	2005	\$226k	Hilton Whistler..	Y	Jeff H	Wrec				
			S W023185	2010-36 Nita Lane	2.0	1.5	850	1968	\$245k	Alpine 68	Y	Dave B	Wrec				
			S W023569	4090-957 Whistler Way	1.0	1.0	589	2000	\$233k	Westin	N	Donnie C	Wrec				
			S W022813	4660-221 Blackcomb Way	1.0	1.0	566	1997	\$240k	Lost Lake Lodge	Y	Dave B	Wrec				
			S W023358	2005-101 Nordic Place	2.0	1.0	750	1990	\$247k*	Nordic Court	N	Ted M	Re/Max..				
			S W022384	4360-217 Lorimer Road	1.0	1.0	548	1995	\$225k*	Market Place Lo..	N	Mike W	Sotheb..				
			S W022563	4368-329 Main Street	1.0	1.0	518	1995	\$240k*	Market Pavilion	Y	Marika K	Wrec				
			S W020146	2050-208 Lake Placid Road	1.0	1.0	550	1987	\$245k*	Lake Placid Lod..	N	Sharon A	Wrec				
			S W023014	4050-555 Whistler Way	1.0	1.0	816	1982	\$244k	Hilton Whistler..	Y	Jon C	Wrec				
			S W023039	2050-122 Lake Placid Road	1.0	1.0	553	1989	\$255k	Lake Placid Lod..	Y	Sally W	Re/Max..				
			S W022543	4660-208 Blackcomb Way	1.0	1.0	560	1998	\$250k	Lost Lake Lodge	Y	Elizabeth C	Wrec				
			S W022948	2050-109 Lake Placid Road	1.0	1.0	552	1989	\$243k	Lake Placid Lod..	Y	Lynne V	Wrec				
			S W023528	4800-235 Spearhead Drive	1.0	1.0	590	1994	\$259k	Aspens	N	Lance L	Wrec				
			S W023463	8100-20 Alpine Way	2.0	1.0	830	9999	\$259k*	Alpine House	Y	Jess L	Tantal..				
			S W022406	4899-304 Painted Cliff Road	2.0	2.0	807	1996	\$255k	Blackcomb Sprin..	Y	Ted M	Re/Max..				
			S W022013	4591-617 Blackcomb Way	1.0	2.0	841	2004	\$253k*	Four Seasons Re..	Y	Maggi T	Thorn..				
			S W022352	4809-418 Spearhead Drive	1.0	1.0	569	1990	\$245k*	Marquise	Y	Lynda C	Wrec				
			S W022793	2028-5 Innsbruck Drive	1.0	1.0	396	1986	\$241k	Gondola Village	Y	Jimmy S	Wrec				
			S W023812	4660-310 Blackcomb Way	1.0	1.0	566	1998	\$265k	Lost Lake Lodge	Y	Shauna O	Maccd				
			S W023074	4050-266&268 Whistler Way	2.0	2.0	742	2005	\$207k	Hilton Whistler..	Y	Jeff H	Wrec				
			S W021793	2221-303 Gondola Way	1.5	2.0	650	1991	\$260k*	Sundance	N	Frank W	Re/Max..				
			S W023304	2021-311 Karen Crescent	2.5	2.0	1,182	1979	\$245k*	Wh. Creek Lodge	Y	Jeff H	Wrec				
			S W023376	8003-4 Timber Lane	2.0	1.0	832	1974	\$262k*	Holzern Haus	Y	Mariana S	Re/Max..				
			S W022495	4557-312 Blackcomb Way	1.0	2.0	593	1990	\$240k	Le Chamois	Y	Elizabeth C	Wrec				
			S W022132	4899-246 Painted Cliff Road	2.0	2.0	807	1996	\$265k*	Blackcomb Sprin..	Y	Brigitta F	Swcr				
			S W023102	4800-138 Spearhead Drive	1.0	1.0		1994	\$271k	Aspens	Y	Jess L	Tantal..				
			S W023152	2217-34 Marmot Place	1.0	1.0	521	1987	\$270k	Powderview	N	Donnie C	Wrec				
			S W023439	2050-15 Lake Placid Road	1.0	1.0	564	1989	\$275k*	Lake Placid Lod..	Y	Lynne V	Wrec				
			S W022473	4340-250 Lorimer Road	1.0	1.0	547	1993	\$250k	Market Place Lo..	Y	Sally W	Re/Max..				
			S W023203	4874-A Casabella Crescent	3.5	3.5	2,212	2001	\$275k	Montebello	N	Michael N	Re/Max..				
			S W022545	2005-120 Nordic Drive	2.0	1.0	696	1990	\$274k	Nordic Court	N	Lisa A	Swcr				
			S W023253	1400-JP1 Alta Lake Road	2.0	1.5	800	1975	\$278k	Tamarisk	Y	Peter B	Centur..				
			S W021547	4660-416 Blackcomb Way	1.0	1.0	560	1998	\$260k*	Lost Lake Lodge	Y	Dave B	Wrec				
			S W022598	4800-367 Spearhead Drive	1.0	1.0	572	1995	\$295k	Aspens	Y	Elizabeth C	Wrec				
			S W022702	1400-BP3 Alta Lake Road	1.0	1.0	700	1975	\$260k*	Tamarisk	Y	Jeff H	Wrec				
			S W023170	3070-103 Hillcrest Drive	1.0	1.0	532	1994	\$293k*	Alta Vista 2	Y	John M	Re/Max..				
			S W021103	4573-118/119 Chateau Boulevard	1.0	2.0	722	1988	\$295k*	Glacier Lodge	Y	Elizabeth C	Wrec				
			S W021402	8003-2 Timber Lane	2.5	1.0	832	1974	\$280k	Holzern Haus	Y	Laura B	Re/Max..				
			S W022785	2007-203 Nordic Place	1.5	1.0	600	1988	\$263k	Nordic Court	Y	Amber M	Wrec				

	St	List#	Address	Bd	Bth	Size	Built	Price	Complex	Wls	Agent	Company				
			S W022662	7001-4 Nesters Road	2.0	1.0	682	1975	\$293k*	Blackcomb Condo..	Y	Amber M	Wrec			
			S W022970	4809-613 Spearhead Drive	1.0	1.0	583	1990	\$285k*	Marquise	Y	Dean L	Swcr			
			S W023065	2720-6 Cheakamus Way	1.0	1.0	668	1998	\$292k	Eaglecrest	Y	Steve L	Wrec			
			S W018616	4320-507 Sundial Crescent	1.0	1.0	546	1997	\$284k*	Pan Pacific Mou..	N	Steve T	Wrec			
			S W023497	4305-303 Skier's Approach	1.0	1.0	765	1981	\$295k*	Snowland	Y	Jeff H	Wrec			
			S W022361	4809-305 Spearhead Drive	1.0	1.0	568	1990	\$302k*	Marquise	N	Lance L	Wrec			
			S W023419	8003-1 Timber Lane	3.0	1.0	947	1978	\$300k*	Holzern Haus	Y	Ann C	Re/Max..			
			S W023155	4800-228 Spearhead Drive	1.0	1.0	574	1994	\$285k	Aspens	Y	Ray L	Wrec			
			S W022257	4388-50 Northlands Boulevard	1.0	1.0	563	1997	\$285k*	Glaciers Reach	N	Judy S	Sotheb..			
			S W022834	4557-418 Blackcomb Way	1.0	1.5	598	1990	\$299k	Le Chamois	Y	Jess L	Tantal..			
			S W023067	4557-318 Blackcomb Way	.5	1.0	598	1990	\$319k	Le Chamois	Y	Allan J	Wrec			
			S W023407	4800-302 Spearhead Drive	1.0	1.0	590	1994	\$310k	Aspens	Y	Dave B	Wrec			
			S W023225	4800-230 Spearhead Drive	1.0	1.0	570	1994	\$290k	Aspens	Y	Ray L	Wrec			
			S W022547	4350-331 Lorimer Road	1.5	2.0	638	1993	\$310k*	Market Place Lo..	Y	Brigitta F	Swcr			
			S W019351	4355-14 Northlands Boulevard	1.0	1.0	654	1997	\$326k*	North Star	Y	Dave B	Wrec			
			S W021369	4800-543 Spearhead Drive	1.0	1.0	574	1995	\$310k*	Aspens	Y	Jill N	Wrec			
			S W021727	2020-39 Watson Way	2.0	2.0	850	1967	\$300k*	Alpine Villas	Y	Bob D	Thorn..			
			S W021818	4800-314 Spearhead Drive	1.0	1.0	590	1994	\$310k*	Aspens	N	Lance L	Wrec			
			S W022246	4800-101 Spearhead	1.0	1.0	590	1993	\$310k	Aspens	Y	Matthew C	Swcr			
			S W022967	2007-212 Nordic Place	2.0	1.0	737	1988	\$305k*	Nordic Court	Y	John G	Thorn..			
			S W023186	4800-415 Spearhead Drive	1.0	1.0	577	1995	\$310k	Aspens	Y	Elizabeth C	Wrec			
			S W023811	1400-HP3 Alta Lake Road	2.0	1.0	950	1975	\$309k	Tamarisk	Y	Nicholas H	Sotheb..			
			S W023731	2217-31 Marmot Place	1.0	1.0	535	1987	\$276k	Powderview	Y	Elizabeth C	Wrec			
			S W022430	2240-3 Gondola Way	1.0	1.0	517	1989	\$307k*	Wh. Creek Ridge	N	Sharon A	Wrec			
			S W021831	6127-41 Eagle Drive	1.0	1.0	771	1988	\$300k	Eagle Ridge	Y	Allan J	Wrec			
			S W021671	4652-21 Blackcomb Way	1.0	1.0	623	1995	\$300k*	Woods	Y	Marika K	Wrec			
			S W022214	2230-A3 Eva Lake Road	3.0	2.0	1,054	1989	\$330k*	Eva Lake Villag..	N	Nicholas H	Sotheb..			
			S W023003	4050-302/304 Whistler Way	2.0	2.0	1,144	1982	\$320k	Hilton Whistler..	Y	Jon C	Wrec			
			S W023005	4050-509/511 Whistler Way	2.0	2.0	1,146	1982	\$320k	Hilton Whistler..	Y	Jimmy S	Wrec			
			S W023329	8119-14 McKeever's Place	3.0	2.0	1,272	1999	\$342k*	19 Mile Creek	N	Bob C	Re/Max..			
			S W023638	4573-253 Chateau Boulevard	1.0	1.0	872	1988	\$332k	Glacier Lodge	Y	Marika K	Wrec			
			S W023788	4050-220/222 Whistler Road	2.0	2.0	1,137	2005	\$349k	Hilton Whistler..	Y	Matthew C	Swcr			
			S W022675	4749-112 Spearhead Drive	1.5	1.0	643	1988	\$340k	Wildwood	N	Lance L	Wrec			
			S W022475	4335-8 Northlands Boulevard	1.0	1.0	630	1996	\$339k	Lagoons	Y	John R	Wrec			
			S W021721	4314-225 Main Street	2.0	2.0	786	1996	\$345k*	Town Plaza	N	Sharon A	Wrec			
			S W021901	4749-217 Spearhead Drive	2.0	1.0	648	1988	\$361k*	Wildwood	Y	Dean L	Swcr			
			S W022512	4314-315 Main Street	2.0	1.0	645	1996	\$353k	Town Plaza	N	Ann C	Re/Max..			
			S W023318	2720-37 Cheakamus Way	2.0	1.0	930	1998	\$354k	Eaglecrest	Y	Steve L	Wrec			
			S W023549	4314-211 Main Street	2.0	2.0	860	1995	\$360k	Town Plaza	Y	Dean L	Swcr			
			S W023086	3070-221 Hillcrest Drive	2.0	1.0	566	1994	\$345k*	Alta Vista 2	Y	Sally W	Re/Max..			
			S W023541	2720-35 Cheakamus Way	2.0	1.0	944	1998	\$358k	Eaglecrest	Y	Bruce W	Re/Max..			

	St	List#	Address	Bd	Bth	Size	Built	Price	Complex	Wls	Agent	Company					
			S W023261	2400-20 Cavendish Way	2.0	1.0	917	1978	\$367k	Whiski Jack	N	Michael d	Re/Max..				TX
			S W023864	4809-601 Spearhead Drive	1.0	1.0	626	1990	\$348k	Marquise	Y	Bob C	Re/Max..				TX
			S W021633	8080-208 Nicklaus Boulevard	1.0	1.0	570	1996	\$345k*	Nicklaus North ..	Y	Marshall V	Swcr				TX
			S W022103	4350-233 Lorimer Road	1.5	2.0	638	1993	\$350k*	Market Place Lo..	Y	Steve L	Wrec				TX
			S W022276	4557-216 Blackcomb Way	1.0	2.0	575	1990	\$355k	Le Chamois	Y	Bob C	Re/Max..				TX
			S W022557	2050-330 Lake Placid Road	2.0	2.0	708	1989	\$355k*	Lake Placid Lod..	Y	Dean L	Swcr				TX
			S W022688	2720-30 Cheakamus Way	2.0	1.0	923	1998	\$363k	Eaglecrest	Y	Marika K	Wrec				TX
			S W023347	2301-31 Whistler Road	2.5	1.5	792	1968	\$363k*	Wh. Highlands	Y	Amber M	Wrec				TX
			S W022418	4749-307 Spearhead Drive	1.5	2.0	754	1988	\$355k	Wildwood	N	Lance L	Wrec				TX
			S W020448	4314-455 Main Street	2.0	2.0	750	1996	\$380k*	Town Plaza	Y	Marshall V	Swcr				TX
			S W022330	3070-209 Hillcrest Drive	2.0	2.0	566	1994	\$338k*	Alta Vista 2	Y	Margaret P	Sotheb..				TX
			S W022846	2301-10 Cavendish Way	2.5	2.0	980	1968	\$375k	Wh. Highlands	N	Marshall V	Swcr				TX
			S W022954	2301-33 Whistler Road	2.0	1.5	980	1968	\$375k*	Wh. Highlands	Y	Dave B	Wrec				TX
			S W023143	4510-8 Blackcomb Way	1.0	1.0	772	1986	\$395k	Gables	Y	Steve L	Wrec				TX
			S W023305	8032-6 Timber Lane	2.5	1.5	950	1976	\$375k	Slope Haus	Y	Amber M	Wrec				TX
			S W023512	8013-6 Timber Lane	2.5	1.0	1,058	1975	\$383k	Snowbird Villas	N	Kris S	Wrec				TX
			S W020460	2250-33 Nordic Drive	1.5	1.0	754	1997	\$389k*	Taluswood	N	Susie F	Wrec				TX
			S W022838	3300-305 Ptarmigan Place	2.0	1.0	940	1996	\$395k	Deer Run	Y	Elizabeth C	Wrec				TX
			S W022387	2050-306 Lake Placid Road	2.5	2.0	827	1989	\$393k	Lake Placid Lod..	Y	Marshall V	Swcr				TX
			S W022851	4510-32 Blackcomb Way	1.0	1.0	739	1987	\$405k	Gables	Y	Matt W	Re/Max..				TX
			S W021640	2211-22 Marmot Place	2.0	1.5	843	1987	\$390k*	Gondola Heights	Y	Sally W	Re/Max..				TX
			S W020785	4314-236 Main Street	2.0	2.0	836	1996	\$400k*	Town Plaza	N	Sharon A	Wrec				TX
			S W022123	4325-4 Northlands Boulevard	2.0	2.0	970	1996	\$419k*	Sunpath	Y	Michael D	Re/Max..				TX
			S W022968	8082-3 Timber Lane	3.0	2.5	1,244	1977	\$380k	Wedgemount	Y	Matt W	Re/Max..				TX
			S W023006	2153-2 Timber Ridge Road	2.5	2.0	1,119	1985	\$410k	Timber Ridge	Y	Maurice P	Re/Max..				TX
			S W022094	4314-301 Main Street	2.0	2.0	756	1995	\$379k*	Town Plaza	N	Lance L	Wrec				TX
			S W022883	4335-77 Northlands Boulevard	2.0	2.0	955	1996	\$405k*	Lagoons	Y	Nicholas H	Sotheb..				TX
			S W021786	2400-31 Cavendish Way	3.0	2.5	1,467	1977	\$380k*	Whiski Jack	Y	Bob D	Thorn..				TX
			S W022391	4050-402/404 Whistler Way	2.0	2.0	1,144	2005	\$385k	Hilton Whistler..	N	Al M	Wrec				TX
			S W022397	4510-57 Blackcomb Way	1.5	1.0	810	1986	\$420k	Gables	Y	Elizabeth C	Wrec				TX
			S W022335	6800-42 Crabapple Drive	2.0	2.0	660	1986	\$390k	Alta Lake Resor..	Y	Janet B	Swcr				TX
			S W022669	4510-25 Blackcomb Way	2.5	1.5	965	1987	\$430k*	Gables	N	Sharon A	Wrec				TX
			S W017927	2133 Timber Ridge					\$350k*		Y	Sally W	Re/Max..				TX
			S W022241	4325-27 Northlands Boulevard	2.0	2.0	957	1995	\$425k*	Sunpath	Y	Laura B	Re/Max..				TX
			S W022314	2211-1 Marmot Place	2.0	2.5	950	1986	\$421k*	Gondola Heights	Y	Rob P	Wrec				TX
			S W022843	2720-14 Cheakamus Way	3.5	2.0	1,157	1998	\$423k	Eaglecrest	Y	Paul L	Wrec				TX
			S W022878	2238-1 Gondola Way	2.0	2.0	995	1986	\$420k	Gondola Six	Y	Dean L	Swcr				TX
			S W022923	4335-19 Northlands Boulevard	2.0	2.0	957	1996	\$435k	Lagoons	Y	Dave B	Wrec				TX
			S W023029	4325-30 Northlands Boulevard	2.0	2.0	967	1995	\$430k*	Sunpath	Y	Denise B	Re/Max..				TX
			S W023037	2301-12 Taluswood Place	1.0	1.0	697	2000	\$442k	Bluffs	N	Rick R	Re/Max..				TX
			S W023048	2050-127 Lake Placid Road	2.0	2.0	923	1989	\$392k*	Lake Placid Lod..	Y	Jeff H	Wrec				TX

	St	List#	Address	Bd	Bth	Size	Built	Price	Complex	Wls	Agent	Company					
			S W022973	4355-83 Northlands Boulevard	2.0	2.0	978	1997	\$425k	North Star	N	David W	Sotheb..				TX
			S W023461	4355-69 Northlands Boulevard	2.0	2.0	980	1997	\$435k	North Star	N	Sally W	Re/Max..				TX
			S W022043	4325-1 Northlands Boulevard	2.0	2.0	969	1995	\$457k*	Sunpath	N	Lynne V	Wrec				TX
			S W022969	2185-1 Timber Ridge Road	3.0	2.0	1,026	1981	\$445k*	Timber Ridge	Y	Amber M	Wrec				TX
			S W023532	4375-45 Northlands Boulevard	2.0	2.5	1,169	1994	\$455k*	Valhalla	Y	Ursula M	Re/Max..				TX
			S W023789	4355-99 Northlands Boulevard	2.0	2.0	971	1997	\$470k	North Star	N	Nicholas H	Sotheb..				TX
			S W022737	8082-8 Timber Lane	3.0	2.0	1,244	1977	\$459k*	Wedgemount	Y	Kris S	Wrec				TX
			S W022966	8032-9 Timber Lane	3.0	2.0	940	1976	\$360k	Slope Haus	N	Lance L	Wrec				TX
			S W021813	4749-109 Spearhead Drive	2.0	2.0	780	1989	\$425k*	Wildwood	Y	Sally W	Re/Max..				TX
			S W022990	4388-52 Northlands Boulevard	2.0	2.0	961	1997	\$429k*	Glaciers Reach	N	Kris S	Wrec				TX
			S W020847	4299-5516 Blackcomb Way	2.0	2.0	876	2004	\$460k*	Pan Pacific Whi..	Y	Nicholas H	Sotheb..				TX
			S W023515	4355-131 Northlands Boulevard	2.0	2.0	1,002	1997	\$462k*	North Star	Y	David W	Sotheb..				TX
			S W022441	4388-94 Northlands Boulevard	2.0	2.0	970	1997	\$455k	Glaciers Reach	Y	Lisa A	Swcr				TX
			S W021857	4749-309 Spearhead Drive	2.5	2.0	941	1989	\$460k*	Wildwood	Y	Maurice P	Re/Max..				TX
			S W022269	4725-2 Spearhead Drive	2.0	1.0	874	1988	\$475k	Wintergreen	Y	Sally W	Re/Max..				TX
			S W022472	4749-302 Spearhead Drive	2.5	2.0	934	1988	\$475k*	Wildwood	Y	Shauna O	Maccd				TX
			S W021595	4636-7 Blackcomb Way	2.0	2.0	1,117	1991	\$460k*	Gleneagles	Y	Sally W	Re/Max..				TX
			S W021842	8328 Mountain View Drive					\$495k*		Y	Ann C	Re/Max..				TX
			S W023282	4385-13 Northlands Boulevard	2.0	2.0	831	1997	\$490k	Symphony	Y	Maggi T	Thorn..				TX
			S W021502	4510-28 Blackcomb Way	3.0	2.0	1,006	1986	\$450k*	Gables	Y	Maggi T	Thorn..				TX
			S W022189	4338-303 Main Street	2.5	2.0	944	1996	\$482k*	Tyndall Stone L..	Y	Doug T	Re/Max..				TX
			S W022538	2400-56 Cavendish Way	3.0	1.5	1,127	1978	\$475k	Whiski Jack	Y	Dean L	Swcr				TX
			S W022912	4821-210 Spearhead Drive	2.0	1.0	1,100	1989	\$468k*	Powderhorn	N	Steve C	Sotheb..				TX
			S W023464	4385-39 Northlands Boulevard	2.0	3.0	987	1997	\$440k	Symphony	Y	Lynne V	Wrec				TX
			S W022252	2030-8 Squaw Valley Crescent	3.5	1.5	1,337	1968	\$465k*		Y	Jeff H	Wrec				TX
			S W022640	4385-30 Northlands Boulevard	2.0	3.0	988	1997	\$488k	Symphony	Y	Carolyn H	Wrec				TX
			S W023291	4636-16 Blackcomb Way	2.0	2.0	1,054	1991	\$500k*	Gleneagles	Y	John M	Re/Max..				TX
			S W022251	4355-10 Northlands Boulevard	2.0	2.0	1,000	1997	\$485k	North Star	N	David W	Sotheb..				TX
			S W022697	4821-303 Spearhead Drive	1.5	2.0	750	1990	\$490k	Powderhorn	Y	Hannah G	Thorn..				TX
			S W022797	4891-7 Painted Cliff Road	1.5	1.0	640	1992	\$495k*	Painted Cliff	Y	John R	Wrec				TX
			S W023341	2014-4 London Lane	2.5	2.0	949	1986	\$515k	London Lane	Y	Rob P	Wrec				TX
			S W022223	4591-258/259 Blackcomb Way	2.0	2.0	1,430	2004	\$519k*	Four Seasons Re..	Y	Denise B	Re/Max..				TX
			S W023115	2222-319 Castle Drive	2.0	2.0	1,059	1998	\$518k	2222 Castle	Y	Karen V	Wrec				TX
			S W023330	4388-51 Northlands Boulevard	2.5	2.5	1,115	1997	\$505k	Glaciers Reach	Y	Sally W	Re/Max..				TX
			S W022205	4800-219 Spearhead Drive	2.0	2.0	785	1995	\$510k*	Aspens	Y	Maggi T	Thorn..				TX
			S W023010	3317-203 Ptarmigan Place	2.0	2.0	1,201	1991	\$510k	Greyhawk	Y	Matthew C	Swcr				TX
			S W019623	4320-516 Sundial Crescent	2.0	2.0	807	1997	\$485k*	Pan Pacific Mou..	Y	Nick S	Swcr				TX
			S W022106	4355-11 Northlands Boulevard	2.0	2.0	973	1997	\$470k	North Star	Y	Dave B	Wrec				TX
			S W022921	4335-12 Northlands Boulevard	2.0	2.0	973	1996	\$545k	Lagoons	Y	Maggi T	Thorn..				TX
			S W023368	8247 Rainbow Drive	3.5	1.5	1,120	1973	\$534k		Y	Ron M	Swcr				TX
			S W022282	4510-61 Blackcomb Way	2.0	1.0	723	1986	\$440k*	Gables	Y	Marshall V	Swcr				TX

	St	List#	Address	Bd	Bth	Size	Built	Price	Complex	Wls	Agent	Company				
			S W022604	8332 Needles Drive	3.0	2.0	1,000	1972	\$549k		Y Jill N	Wrec				
			S W022787	8531 Buckhorn Drive					\$540k		Y Marika K	Wrec				
			S W022798	8332 Mountainview Drive					\$300k		Y Allan J	Wrec				
			S W023462	4822-15 Spearhead Drive	2.0	1.0	775	1989	\$530k	Stone Ridge	Y Lisa A	Swcr				
			S W022591	3001 Brio Entrance	3.0	2.0	1,414	1980	\$512k*		Y James C	Re/Max..				
			S W023374	2222-105 Castle Drive	2.0	2.0	949	1994	\$518k	2222 Castle	Y Janet B	Swcr				
			S W022670	4725-3 Spearhead Drive	2.0	2.0	1,034	1990	\$542k*	Wintergreen	Y Dave B	Wrec				
			S W023328	4325-40 Northlands Boulevard	3.0	2.0	1,037	1996	\$545k	Sunpath	Y Dave B	Wrec				
			S W022319	2247 Brandywine Way	3.0	2.0	1,450	1987	\$532k		Y Nicholas H	Sotheb..				
			S W023167	9121 Summer Place	1.5	1.0	820	OT	\$540k		Y John R	Wrec				
			S W023266	3279 Arbutus Drive	4.0	2.0	2,000	1982	\$550k		Y Denise B	Re/Max..				
			S W023806	2544-32 Snowridge Crescent	2.0	2.0	925	1989	\$565k	Snowridge	Y Karen V	Wrec				
			S W022724	2221-2 Gondola Way	2.5	2.0	1,311	1987	\$570k	Sundance	Y Bob C	Re/Max..				
			S W021195	22 Cloudburst Drive	3.0	3.0	2,000	1990	\$570k*		Y Laura B	Re/Max..				
			S W023114	2322-42 Cayley Close	3.5	3.0	1,807	1991	\$564k		Y Allan J	Wrec				
			S W021654	4591-511/512 Blackcomb Way	2.0	2.0	1,410	2004	\$500k*	Four Seasons Re..	Y Carolyn H	Wrec				
			S W022684	2544-28 Snowridge Crescent	3.0	2.0	1,313	1988	\$598k	Snowridge	Y Maurice P	Re/Max..				
			S W022836	4591-261/262 Blackcomb Way	2.0	2.0	1,505	2004	\$598k	Four Seasons Re..	N Steve C	Sotheb..				
			S W022420	6127-53 Eagle Ridge Crescent	3.0	3.0	1,435	1989	\$579k	Eagle Ridge	N Shauna O	Macd				
			S W022691	4821-402 Spearhead Drive	3.0	3.0	1,246	1990	\$565k*	Powderhorn	N Steve C	Sotheb..				
			S W022739	4910-614 Spearhead Place	1.5	2.0	790	1990	\$567k*	Woodrun	Y Carolyn H	Wrec				
			S W022911	1200-103 Alta Lake Road	4.0	2.0	1,477	1990	\$575k	Twin Lakes	Y Hannah G	Thorn..				
			S W022915	2250-10 Nordic Drive	2.0	2.0	910	1996	\$535k	Taluswood	Y Jon C	Wrec				
			S W023336	8634 Lakewood Court	4.0	3.0	2,288	1972	\$552k		Y Jill N	Wrec				
			S W023432	1200-45 Alta Lake Road	4.0	3.0	1,642	1987	\$575k	Twin Lakes	Y Lynne V	Wrec				
			S W023473	22 Ridge Lane	3.0	2.0	2,254	1986	\$587k		Y Kris S	Wrec				
			S W023592	5217 Jordan Lane					\$855k	Nita Lake Estat..	Y Jon C	Wrec				
			S W023260	2301-29 Whistler Road	3.5	2.0	1,500	RENO	\$570k*	Wh. Highlands	Y Elizabeth C	Wrec				
			S W023602	4652-5 Blackcomb Way	2.0	2.0	1,026		\$605k	Woods	N Denise B	Re/Max..				
			S W022486	4325-50 Northlands Boulevard	3.0	2.0	1,186	1996	\$562k	Sunpath	Y Dean L	Swcr				
			S W023457	2221-1 Gondola Way	2.5	2.0	1,401	1987	\$590k*	Sundance	Y Margaret P	Sotheb..				
			S W022977	4890-20 Painted Cliff Road	2.0	2.0	990	1994	\$525k	Arrowhead Point	Y Dean L	Swcr				
			S W023770	8510 Buckhorn Drive	3.0	1.0	1,160	1971	\$580k*		Y Ron M	Swcr				
			S W022867	3300-402 Ptarmigan Place	2.0	2.0	1,120	1996	\$600k	Deer Run	Y Janet B	Swcr				
			S W022328	9507 Emerald Drive	3.0	2.0	1,500	1978	\$610k		Y Laurie V	S To S..				
			S W020880	4890-12 Painted Cliff Road	2.0	2.0	958	2000	\$585k*	Arrowhead Point	N Sharon A	Wrec				
			S W022994	3201-108 Blueberry Drive	2.0	2.0	1,140	1995	\$600k	Lynx	Y Peter D	Swcr				
			S W022097	4335-59 Northlands Boulevard	3.0	2.5	1,158	1996	\$585k	Lagoons	Y Sally W	Re/Max..				
			S W023617	4375-28 Northlands Boulevard	3.0	2.5	1,410	1994	\$605k*	Valhalla	Y Maggi T	Thorn..				
			S W023692	4335-9 Northlands Boulevard	3.0	2.5	1,160	1996	\$579k	Lagoons	Y Sally W	Re/Max..				
			S W021241	1240-6 Mount Fee Road	3.0	3.0	1,619	2010	\$670k*	Riverbend	Y Rob P	Wrec				































































































































































	St	List#	Address	Bd	Bth	Size	Built	Price	Complex	Wls	Agent	Company				
			S W022567	1240-7 Mount Fee Road	3.0	3.0	1,619	2010	\$672k*	Riverbend	Y	Paul L	Wrec			
			S W022568	1240-18 Mount Fee Road	3.0	3.0	1,623	2010	\$665k*	Riverbend	Y	Rob P	Wrec			
			S W022639	2002-6 Bayshore Drive	3.5	2.0	1,300	1983	\$619k	Forest Park	Y	Dave B	Wrec			
			S W022904	1240-19 Mount Fee Road	3.0	3.0	1,621	2010	\$670k	Riverbend	Y	Rob P	Wrec			
			S W023302	2222-103 Castle Drive	2.0	2.0	1,180	1996	\$600k	2222 Castle	Y	Rick R	Re/Max..			
			S W018662	2240-24 Gondola Way	3.0	2.0	1,285	1989	\$615k*	Wh. Creek Ridge	Y	Denise B	Re/Max..			
			S W021302	4325-26 Northlands Boulevard	3.0	2.0	1,225	1996	\$592k*	Sunpath	Y	Maggi T	Thorn..			
			S W022074	2222-209 Castle Drive	3.0	2.5	1,340	1996	\$625k*	2222 Castle	Y	John M	Re/Max..			
			S W022443	4809-505 Spearhead Drive	2.0	2.0	1,080	1990	\$635k	Marquise	Y	Maurice P	Re/Max..			
			S W022592	8617 Drifter Way	3.0	1.5	1,400	1976	\$640k		Y	Dean L	Swcr			
			S W022658	4865-304 Painted Cliff Road	3.0	3.0	1,623	1989	\$644k*	Snowbird	Y	Dave S	Re/Max..			
			S W023077	4628-25 Blackcomb Way	2.0	2.0	1,039	1992	\$615k*	Alpine Greens	Y	Dave B	Wrec			
			S W023433	2077 Garibaldi Way					\$600k*		N	Stacey N	Swcr			
			S W022655	4661-19 Blackcomb Way	2.5	2.0	1,090	1997	\$636k	Treeline	Y	Elizabeth C	Wrec			
			S W023259	4737-37 Spearhead Drive	3.0	3.0	1,066	1989	\$600k*	Forest Trails	Y	James C	Re/Max..			
			S W022742	2301-13 Taluswood Place	2.0	2.0	990	2000	\$657k	Bluffs	N	Maggi T	Thorn..			
			S W022558	2104-9 Nordic Drive	4.5	2.5	1,279	1992	\$650k	Castle Ridge	Y	Steve L	Wrec			
			S W022672	4737-31 Spearhead Drive	2.0	2.0	1,038	1990	\$610k	Forest Trails	Y	Jon C	Wrec			
			S W022978	2222-205 Castle Drive	3.0	2.0	1,166	1996	\$655k*	2222 Castle	Y	James C	Re/Max..			
			S W023486	2001-6 Nordic Place	3.0	2.5	1,838	1988	\$639k		Y	Lynne V	Wrec			
			S W022440	2323-3 Taluswood Place	2.0	2.0	990	2000	\$640k*	Bluffs	Y	Jon C	Wrec			
			S W022566	1240-2 Mount Fee Road	3.0	3.0	1,611	2010	\$705k*	Riverbend	Y	Rob P	Wrec			
			S W023389	4375-33 Northlands Boulevard	3.0	2.5	1,381	1993	\$650k	Valhalla	Y	Dave B	Wrec			
			S W022902	1240-20 Mount Fee Road	3.0	3.0	1,763	2009	\$695k	Riverbend	Y	Rob P	Wrec			
			S W022853	2250-5 Nordic Drive	2.0	2.0	1,109	1995	\$650k	Taluswood	Y	Jill N	Wrec			
			S W022536	4628-27 Blackcomb Way	2.0	2.0	1,090	1991	\$670k	Alpine Greens	Y	Sally W	Re/Max..			
			S W022885	4645-21 Blackcomb Way	2.0	2.0	1,059	1989	\$627k	Snowgoose	Y	Bob D	Thorn..			
			S W023712	4809-606 Spearhead Drive	3.0	2.0	1,341	1990	\$669k	Marquise	Y	Shauna O	Macd			
			S W022231	61 Rockridge Drive	5.0	3.5	2,600	1997	\$655k		Y	Steve L	Wrec			
			S W023028	1240-17 Mount Fee Rd	3.5	3.0	1,766	2010	\$715k	Riverbend	N	Rob P	Wrec			
			S W023241	1240-16 Mount Fee	3.5	2.0	1,763	2010	\$709k	Riverbend	N	Rob P	Wrec			
			S W022905	1240-3 Mount Fee Road	3.5	3.0	1,766	2010	\$712k	Riverbend	Y	Rob P	Wrec			
			S W021240	1240-5 Mount Fee Road	3.0	3.0	1,765	2010	\$720k*	Riverbend	Y	Rob P	Wrec			
			S W022943	6117-121 Eagle Drive	3.0	2.5	1,380	1987	\$685k	Sunrise	Y	Elizabeth C	Wrec			
			S W022184	3102 St. Moritz Crescent	4.0	2.5	1,650	1987	\$677k*	Blueberry Hill ..	Y	Dave B	Wrec			
			S W022839	2544-43 Snowridge Circle	3.0	2.0	1,346	1989	\$676k*	Snowridge	Y	James C	Re/Max..			
			S W022895	8054 Parkwood Drive	4.0	2.0	1,500	1973	\$660k		Y	Jill N	Wrec			
			S W023414	4661-14 Blackcomb Way	3.0	2.0	1,259	1997	\$675k	Treeline	Y	Shauna O	Macd			
			S W023591	5213 Jordan Lane					\$813k	Nita Lake Estat..	Y	Jon C	Wrec			
			S W021696	6127-42 Eagle Drive	2.5	2.0	1,350	1988	\$650k*	Eagle Ridge	Y	Janet B	Swcr			
			S W022845	2043 Karen Crescent	3.0	2.0	1,500	OT	\$727k		Y	Maggi T	Thorn..			

	St	List#	Address	Bd	Bth	Size	Built	Price	Complex	Wls	Agent	Company				
			S W023209	8297 Valley Drive	3.0	2.5	1,834	1986	\$695k		Y Jill N	Wrec				TX
			S W023507	2240-2 Nordic Drive	2.0	2.5	1,291	1995	\$700k	Taluswood	Y Marika K	Wrec				TX
			S W023487	6514 Balsam Way	2.5	1.0	1,586	1971	\$713k*		Y Jeff H	Wrec				TX
			S W023866	4910-203 Spearhead Drive	2.0	2.0	1,034	1990	\$719k	Woodrun	N John R	Wrec				TX
			S W022963	2019 Squaw Valley Crescent	4.0	3.0	1,564	0	\$670k		Y Dave B	Wrec				TX
			S W023156	2222-51 Brandywine Way	5.0	3.0	1,964	RENO	\$720k*		Y Jess L	Tantal..				TX
			S W023590	5160 Nita Lake Drive					\$715k	Nita Lake Estat..	Y Jon C	Wrec				TX
			S W022723	4910-505 Spearhead Place	2.0	2.0	1,057	1990	\$710k*	Woodrun	Y John R	Wrec				TX
			S W023178	1530-24 Tynebridge Lane	4.5	3.0	1,992	2003	\$716k*	The Glades	Y Hannah G	Thorn..				TX
			S W023837	4910-503 Spearhead Place	2.0	2.0	1,068	1991	\$695k*	Woodrun	Y Ursula M	Re/Max..				TX
			S W021259	3201-107 Blueberry Drive	3.0	2.0	1,592	1995	\$745k*	Lynx	Y Lynne V	Wrec				TX
			S W023069	3300-207 Ptarmigan Place	3.0	2.0	1,439	1996	\$715k	Deer Run	Y Allan J	Wrec				TX
			S W023251	4644-14 Blackcomb Way	2.0	2.0	1,091	1993	\$685k	Blackcomb Green..	Y Elizabeth C	Wrec				TX
			S W023491	8221 Valley Drive	4.5	2.5	2,363	1979	\$690k		Y Elizabeth C	Wrec				TX
			S W023944	8210 Mountain View Drive	5.5	3.0	2,200	1978	\$760k		Y Matthew C	Swcr				TX
			S W022125	8297 Rainbow Drive	6.0	2.0	3,000	RENO	\$720k		Y Rob P	Wrec				TX
			S W022950	4661-10 Blackcomb Way	3.0	2.0	1,259	1996	\$750k*	Treeline	Y Maggi T	Thorn..				TX
			S W022644	6125-35 Eagle Drive	3.5	2.5	1,705	1981	\$735k	Smoketree	Y Sally W	Re/Max..				TX
			S W022594	8242 Mountain View Drive	3.0	2.0	1,901	1975	\$780k		Y Ray L	Wrec				TX
			S W022668	9229 Pinetree Lane	3.0	3.5	2,350	1994	\$760k*		Y Rick R	Re/Max..				TX
			S W022866	8716 Idylwood Place	4.0	2.0	1,771	1987	\$775k*		Y Rob P	Wrec				TX
			S W021676	2202-520 Gondola Way	2.0	2.0	1,252	2002	\$780k*	First Tracks Lo..	Y John R	Wrec				TX
			S W021862	8529 Ashleigh McIvor Drive			3,024		\$775k	Baxter Creek	Y Maggi T	Thorn..				TX
			S W022005	2544-31 Snowridge Circle	3.0	3.0	1,462	1988	\$775k*	Snowridge	Y Maggi T	Thorn..				TX
			S W022597	6127-18 Eagle Ridge Crescent	5.0	3.5	1,950	1988	\$760k*	Eagle Ridge	Y Maggi T	Thorn..				TX
			S W023094	8299 Mountain View Drive	7.0	4.0	2,900	1975	\$746k		Y Marika K	Wrec				TX
			S W023148	4637-21 Blackcomb Way	3.5	2.0	1,700	1988	\$750k	Snowberry	Y Dean L	Swcr				TX
			S W023603	4894-6 Painted Cliff Road	3.0	2.0	1,332	2012	\$780k	Mountain Star	Y Chris W	Re/Max..				TX
			S W023231	2612 Callaghan Drive	4.5	2.0	2,000	1983	\$770k		Y Jeff H	Wrec				TX
			S W022127	8709 Idylwood Place	7.0	4.0	3,500	1976	\$750k*		Y Rob P	Wrec				TX
			S W022932	9311 Emerald Drive	3.5	2.5	1,800	RENO	\$785k		Y Hannah G	Thorn..				TX
			S W022914	2202-618 Gondola Way	2.5	3.0	1,486	2002	\$810k	First Tracks Lo..	Y Betty J	Re/Max..				TX
			S W023191	7264 Spruce Grove Circle	4.0	3.5	1,700	1999	\$750k		Y Sherry B	Re/Max..				TX
			S W022822	2038 Karen Crescent	4.0	3.0	2,149	1969	\$770k*		Y Matt C	Re/Max..				TX
			S W023543	2544-47 Snowridge Circle	3.0	3.5	1,640	1998	\$780k	Snowridge	N Steve C	Sotheb..				TX
			S W021832	4644-23 Blackcomb Way	2.0	2.0	1,070	1993	\$790k*	Blackcomb Green..	Y Maggi T	Thorn..				TX
			S W023033	2641-43 Whistler Road	3.5	2.0	1,561	1997	\$810k	Powderwood	Y Sally W	Re/Max..				TX
			S W023325	3362 Lakeside Road					\$845k*		Y Maggi T	Thorn..				TX
			S W022713	4894-5 Painted Cliff Road	3.0	2.0	1,318	1998	\$795k	Mountain Star	Y Jane F	Swcr				TX
			S W022899	8461 Matterhorn Drive	4.0	2.0	1,906	1973	\$785k		Y Karen V	Wrec				TX
			S W022570	2323-2 Taluswood Place	3.0	2.0	1,302	2000	\$810k	Bluffs	Y John R	Wrec				TX

	St	List#	Address	Bd	Bth	Size	Built	Price	Complex	Wls	Agent	Company						
			S W023159	2641-25 Whistler Road	3.0	2.0	1,643	1997	\$845k	Powderwood	Y	Betty J	Sotheb..					
			S W023405	4822-28 Spearhead Drive	3.5	2.0	1,447	1988	\$820k	Stone Ridge	Y	Sally W	Re/Max..					
			S W023652	6511 Balsam Way	4.0	3.5	1,842	1993	\$860k		N	FS	Fsbo					
			S W023243	4725-25 Spearhead Drive	3.0	2.0	1,470	1988	\$835k	Wintergreen	Y	John G	Thorn..					
			S W022626	8291 Mountainview Drive	4.0	2.0	2,069	Reno	\$899k		Y	Sally W	Re/Max..					
			S W022952	6126 Eagle Drive	5.0	3.0	2,100	1986	\$875k		Y	Jennifer S	Swcr					
			S W023076	9119 Emerald Drive	3.5	3.0	2,040	Reno	\$862k		Y	Rob P	Wrec					
			S W023239	6311 Lorimer Road	3.0	2.0	1,838	1987	\$883k		N	Sally W	Re/Max..					
			S W023370	2214 Aspen Drive	3.0	2.5	1,975	1989	\$850k*	Aspen Ridge	Y	Jeff H	Wrec					
			S W023577	2636-2 Whistler Road	4.0	2.5	1,868	1984	\$859k	Quail Run	Y	Dave B	Wrec					
			S W023244	2250-30 Nordic Drive	3.0	3.0	1,536	1997	\$850k*	Taluswood	Y	Carolyn H	Wrec					
			S W021582	5221 Jordan Lane					\$500k	Nita Lake Estat..	Y	Maggi T	Thorn..					
			S W022176	3155 St Moritz Crescent	4.0	3.5	2,078	1988	\$910k	Blueberry Hill ..	Y	Jill N	Wrec					
			S W022752	3119 St. Moritz Crescent	4.0	3.5	2,000	1988	\$915k*	Blueberry Hill ..	Y	John M	Re/Max..					
			S W023227	3135 St. Moritz Crescent	4.0	3.0	2,059	1988	\$925k*	Blueberry Hill ..	Y	Nicholas H	Sotheb..					
			S W022140	4822-9 Spearhead Drive	3.0	2.0	1,470	1988	\$875k*	Stone Ridge	Y	Sally W	Re/Max..					
			S W021267	6283 Piccolo Drive	3.5	2.0	2,670	1995	\$960k*		N	Lynne V	Wrec					
			S W023349	4290-407 Mountain Square	2.0	2.0	1,174	1982	\$918k	Carleton Lodge	Y	Marika K	Wrec					
			S W023707	2513 Whistler Road	4.5	2.5	2,420	1980	\$950k		Y	Denise B	Re/Max..					
			S W022268	8030-6 Nicklaus Boulevard	3.5	2.5	1,710	1997	\$950k	Englewood Green..	Y	Elizabeth C	Wrec					
			S W022498	4910-406 Spearhead Place	2.5	2.0	1,283	1990	\$925k	Woodrun	Y	John R	Wrec					
			S W022660	4628-10 Blackcomb Way	3.0	2.0	1,616	1991	\$960k	Alpine Greens	Y	Mariana S	Re/Max..					
			S W023295	4801 Casabella Crescent	3.0	3.5	1,601	2001	\$960k	Montebello	Y	Michael N	Re/Max..					
			S W023646	9315 Emerald Drive	2.5	2.0	1,800	RENO	\$975k		Y	Bob C	Re/Max..					
			S W021877	8733 Idylwood Place	4.0	2.0	2,600	1976	\$972k*		Y	Janet B	Swcr					
			S W021994	8325 Needles Drive	6.0	4.0	2,800	1994	\$920k*		Y	Ted M	Re/Max..					
			S W022491	4731 Setebello Drive	3.0	3.0	1,366	2001	\$960k*	Montebello	N	David W	Sotheb..					
			S W023189	4860 Casabella Crescent	3.5	3.5	1,600	2000	\$974k	Montebello	N	David W	Sotheb..					
			S W023365	2732 Millars Pond	4.0	3.5	2,685	2001	\$960k		Y	Maggi T	Thorn..					
			S W023079	2250-19 Nordic Drive	3.0	3.0	1,517	1995	\$975k*	Taluswood	Y	Maggi T	Thorn..					
			S W023113	2269 Brandywine Way	4.5	2.0	2,750	1996	\$1,000k		N	David W	Sotheb..					
			S W023267	4150-22 Tantalus Drive	3.0	3.0	1,646	1993	\$1,076k	Northern Lights	Y	Jon C	Wrec					
			S W022240	8030-14 Nicklaus Boulevard	3.0	3.5	1,635	1997	\$1,032k*	Englewood Green..	Y	Hannah G	Thorn..					
			S W023573	6105-1 Eagle Drive	3.5	3.5	2,500	1980	\$1,015k	Woodridge	N	Michael d	Re/Max..					
			S W022096	9209 Lakeshore Drive					\$978k		Y	Allan J	Wrec					
			S W022696	2302 Boulder Ridge	5.0	4.0	2,008	1989	\$930k		Y	Bob D	Thorn..					
			S W023219	2200-2 Taylor Way	3.5	3.0	1,820	1989	\$1,000k	Baseline	Y	Jill N	Wrec					
			S W023278	4637-16 Blackcomb Way	3.5	2.0	1,691	1988	\$985k	Snowberry	Y	Sally W	Re/Max..					
			S W019127	5738 Alta Lake Road					\$1,025k*		Y	Dave B	Wrec					
			S W022587	4705-26 Glacier Drive	4.0	2.5	1,625	1988	\$1,090k	Cedar Ridge	N	John R	Wrec					
			S W023192	4644-33 Blackcomb Way	3.0	2.0	1,564	1993	\$1,000k	Blackcomb Green..	Y	Nicholas H	Sotheb..					

	St	List#	Address	Bd	Bth	Size	Built	Price	Complex	Wls	Agent	Company				
			S W023289	4644-15 Blackcomb Way	3.0	2.0	1,564	1993	\$1,050k*	Blackcomb Green..	Y	Maggi T	Thorn..			
			S W022612	4838 Casabella Crescent	3.0	3.0	1,513	2001	\$975k	Montebello	Y	Michael N	Re/Max..			
			S W022812	4644-42 Blackcomb Way	3.0	2.0	1,534	1993	\$1,050k	Blackcomb Green..	Y	Maggi T	Thorn..			
			S W023099	4809 Casabella Crescent	3.0	3.5	1,580	2000	\$950k	Montebello	Y	Sally W	Re/Max..			
			S W023161	3502-4 Falcon Ridge Crescent	4.0	2.5	2,146	1990	\$1,010k*	Falcon Ridge	Y	Dave B	Re/Max..			
			S W020104	4705-14 Glacier Drive	3.0	2.5	1,432	1988	\$1,100k*	Cedar Ridge	Y	Jon C	Wrec			
			S W022364	8030-7 Nicklaus North Boulevard	3.5	3.5	2,055	1997	\$1,090k	Englewood Green..	Y	Jon C	Wrec			
			S W022629	2736 Coyote Place	4.5	2.5	3,200	1994	\$1,020k		Y	David W	Sotheb..			
			S W021342	2745 Coyote Place	3.0	2.5	2,367	1995	\$1,025k*		Y	Dave B	Wrec			
			S W023245	2240-6 Nordic Drive	4.0	3.5	2,295	1995	\$1,035k*	Taluswood	Y	Lynne V	Wrec			
			S W022552	7299 Spruce Grove Lane	4.0	2.5	2,050	1998	\$1,100k		Y	Sally W	Re/Max..			
			S W022065	5710 Alta Lake Road					\$1,100k*		N	Bruce W	Re/Max..			
			S W022808	-Lot 49 Kadenwood					\$1,000k	Kadenwood	Y	Rob P	Wrec			
			S W023708	8583 Drifter Way	3.5	2.5	2,700	1996	\$1,179k		Y	Janet R	Thorn..			
			S W022433	6319 Fairway Drive	3.0	2.0	1,732	1984	\$1,110k*		Y	Jill N	Wrec			
			S W022374	4855 Casabella Crescent	3.0	3.0	1,379	2000	\$1,080k	Montebello	Y	Jill N	Wrec			
			S W023925	8404 Mountain View Drive	5.5	5.0	2,938	1995	\$1,150k		Y	Maggi T	Thorn..			
			S W020307	4705-13 Glacier Drive	4.0	3.5	1,640	1988	\$1,150k*	Cedar Ridge	Y	Jon C	Wrec			
			S W021870	8400-2 Ashleigh Mclvor Drive	3.5	3.5	2,152	2012	\$1,200k	Red Sky	Y	Maggi T	Thorn..			
			S W021871	8400-3 Ashleigh Mclvor Drive	3.5	3.5	2,152	2012	\$1,199k	Red Sky	Y	Maggi T	Thorn..			
			S W023063	8400-15 Ashleigh Mclvor Drive	3.5	3.5	2,152	2012	\$1,200k	Red Sky	N	Maggi T	Thorn..			
			S W023199	8400-10 Ashleigh Mclvor Drive	3.5	3.5	2,152	2012	\$1,200k	Red Sky	N	Maggi T	Thorn..			
			S W023510	8400-11 Ashleigh Mclvor Drive	3.5	3.5	2,152	2012	\$1,200k	Red Sky	N	Maggi T	Thorn..			
			S W023643	4150-6 Tantalus	3.0	2.5	1,680		\$1,075k	Northern Lights	Y	Chris W	Re/Max..			
			S W023054	1534 Tynebridge Lane	4.0	3.0	2,348	2003	\$1,100k		Y	Denise B	Re/Max..			
			S W021938	8030-23 Nicklaus North Blvd	3.0	3.5	2,109	1997	\$1,200k*	Englewood Green..	N	Mike W	Sotheb..			
			S W022650	7193 Spruce Grove Circle	4.0	2.0	2,200	1999	\$1,195k		Y	Shauna O	Macd			
			S W023312	4705-11 Glacier Drive	3.5	2.5	1,654	1988	\$1,200k	Cedar Ridge	Y	Janet B	Swcr			
			S W023581	4705-13 Glacier Drive	4.0	3.5	1,640	1988	\$1,220k	Cedar Ridge	N	John R	Wrec			
			S W023551	6163 Eagle Drive	4.0	3.0	2,950	1986	\$1,230k		Y	Maggi T	Thorn..			
			S W019998	3317-303 Ptarmigan Place	3.0	2.5	2,156	2001	\$1,250k*	Greyhawk	Y	Elizabeth C	Wrec			
			S W023087	7478 Ambassador Crescent	4.0	3.5	2,535	1992	\$1,150k*		Y	Rob P	Wrec			
			S W023234	4150-23 Tantalus Way	3.5	3.0	1,851	1993	\$1,250k	Northern Lights	Y	Laura W	Swcr			
			S W021647	8030-8 Nicklaus Boulevard	3.0	3.5	2,110	1997	\$1,250k*	Englewood Green..	Y	Maggi T	Thorn..			
			S W022584	4873-11 Painted Cliff Road	3.5	3.0	1,460	1989	\$1,150k	Crystal Ridge	Y	Maggi T	Thorn..			
			S W022980	2014 Karen Crescent	4.0	2.5	2,136	2006	\$1,250k		Y	Marshall V	Swcr			
			S W021868	8400-1 Ashleigh Mclvor Drive	3.5	3.5	2,152	2012	\$1,200k	Red Sky	Y	Maggi T	Thorn..			
			S W022907	2438 Los Lenas Place	3.0	3.5	2,350	1993	\$1,261k		Y	Sherry B	Re/Max..			
			S W023032	8340 Valley Drive	3.0	2.0	1,614	1978	\$1,200k		Y	Shauna O	Macd			
			S W021650	9544 Emerald Drive	4.0	3.5	3,344	2003	\$1,350k		Y	Elizabeth C	Wrec			
			S W021922	4891-37 Painted Cliff Road	3.0	2.0	1,208	1993	\$1,200k	Painted Cliff	Y	Maggi T	Thorn..			

	St	List#	Address	Bd	Bth	Size	Built	Price	Complex	Wls	Agent	Company						
			S W022539	2250-37 Nordic Drive	4.0	3.5	2,281	1995	\$1,128k	Taluswood	N	Lance L	Wrec					
			S W022906	2250-38 Nordic Drive	4.0	3.5	2,000	1995	\$1,150k*	Taluswood	Y	Ursula M	Re/Max..					
			S W022804	2968 Kadenwood Drive					\$1,175k	Kadenwood	Y	Rob P	Wrec					
			S W020081	2500-10 Taluswood Place	3.0	2.5	1,929	2002	\$1,400k*	Lookout at Talu..	N	John R	Wrec					
			S W022247	7240 South Fitzsimmons Road	4.0	4.0	3,300	1990	\$1,400k		Y	Allan J	Wrec					
			S W022628	7231 Fitzsimmons Road	5.5	5.5	3,250	1993	\$1,350k*		Y	Maurice P	Re/Max..					
			S W022445	1585 Tynebridge Lane	3.5	3.0	2,437	2009	\$1,400k		Y	Marika K	Wrec					
			S W022910	4668-8 Blackcomb Way	3.5	3.0	1,745	1998	\$1,450k	Forest Creek	Y	Carolyn H	Wrec					
			S W022304	2749 Cheakamus Way	4.5	3.0	3,022	1996	\$1,550k		Y	Bob C	Re/Max..					
			S W022823	6461 St Andrews Way	5.0	3.5	2,550	1986	\$1,410k		Y	Allan J	Wrec					
			S W023696	6814 Beaver Lane	4.0	3.0	3,140	1994	\$1,450k		Y	Michael d	Re/Max..					
			S W023196	2872 Clifftop Lane	5.0	3.5	3,250	1998	\$1,500k		Y	Elizabeth C	Wrec					
			S W022674	2634 Callaghan Drive	4.0	3.0	2,500	2005	\$1,400k		Y	Marshall V	Swcr					
			S W021975	8718 Wedgeview Drive	3.0	3.5	3,134	2001	\$1,400k		N	Al M	Wrec					
			S W022930	8015 Nicklaus North Boulevard	4.5	3.0	2,560	1996	\$1,575k		Y	Maggi T	Thorn..					
			S W023899	2500-1 Taluswood Place	4.0	3.5	2,326	2002	\$1,525k	Lookout at Talu..	Y	Bob C	Re/Max..					
			S W022897	9503 Emerald Drive	4.0	4.5	3,500	1996	\$1,620k		Y	Sally W	Re/Max..					
			S W022929	9403 Emerald Drive	4.0	4.5	3,471	2002	\$1,575k		Y	Maggi T	Thorn..					
			S W022287	8103 Muirfield Crescent	4.0	6.0	2,827	2001	\$1,620k*		Y	Lynne V	Wrec					
			S W022667	9277 Lakeshore Drive	4.0	3.0	2,859	1991	\$1,525k		Y	Sally W	Re/Max..					
			S W020883	2500-3 Taluswood Place	4.5	4.0	2,324	2002	\$1,600k*	Lookout at Talu..	Y	Jon C	Wrec					
			S W021505	7124-1 Nancy Greene Drive	4.0	3.5	2,877	2009	\$1,565k	Fitzsimmons Wal..	Y	Carolyn H	Wrec					
			S W023520	8326 Valley Drive	4.0	5.0	3,150	2002	\$1,650k*		Y	Shauna O	Macd					
			S W024003	6309 Lorimer Road	3.5	3.0	3,030	2007	\$1,770k		Y	FS	Fsbo					
			S W023235	8152 Muirfield Crescent	4.0	4.5	3,138	1998	\$1,680k		N	Lynne V	Wrec					
			S W021906	2269-9 Nordic Drive	4.0	3.5	2,450	1997	\$1,700k*	Ridge	Y	Maggi T	Thorn..					
			S W022806	-Lot 45 Kadenwood					\$1,645k	Kadenwood	Y	Rob P	Wrec					
			S W022514	4150-42 Tantalus Drive	4.0	4.0	2,087	1995	\$1,950k*	Northern Lights	Y	Maggi T	Thorn..					
			S W022586	2590 Snowridge Crescent	6.0	5.5	2,947	1990	\$1,850k		Y	Bob C	Re/Max..					
			S W018937	7124-31 Nancy Greene Drive	4.0	3.5	2,634	2009	\$1,625k*	Fitzsimmons Wal..	Y	John R	Wrec					
			S W021487	4617-40 Blackcomb Way	2.0	3.0	1,770	2005	\$1,835k*	Four Seasons Pr..	N	John R	Wrec					
			S W023922	8058 Nicklaus North Boulevard	3.5	3.5	3,400	1998	\$2,125k	Green Lake Esta..	Y	Chris W	Re/Max..					
			S W022593	2586 Snowridge Crescent	5.0	3.0	3,000	1991	\$2,067k		Y	Bob C	Re/Max..					
			S W022920	5742 Alta Lake Road	6.0	6.5	3,003	1999	\$1,850k		Y	Maggi T	Thorn..					
			S W023757	1581 Khyber	4.0	4.5	3,185	2004	\$1,950k		N	Rob P	Wrec					
			S W023775	4700-10 Glacier Drive	4.5	4.0	3,000		\$2,250k	Pinnacle Ridge	N	Maggi T	Thorn..					
			S W023983	4676-2 Blackcomb Way	3.5	3.5	2,384	1998	\$2,325k	Cedars	Y	John R	Wrec					
			S W021159	3414 Blueberry Drive	5.0	4.5	3,542	1994	\$2,400k*		N	Lance L	Wrec					
			S W021903	3526 Falcon Lane	4.0	4.5	3,500	1998	\$2,175k		Y	Marshall V	Swcr					
			S W022001	2587 Snowridge Crescent	4.0	4.0	3,379	1992	\$2,150k*		Y	Marika K	Wrec					
			S W022134	3341 Panorama Road	4.0	4.5	3,500	RENO	\$1,880k*		Y	Maggi T	Thorn..					

St	List#	Address	Bd	Bth	Size	Built	Price	Complex	Wls	Agent	Company			
  	S W022703	1568 Khyber Lane	5.0	5.5	3,000	2002	\$2,210k*		Y	Maggi T	Thorn..			
  	S W021596	3359 Lakeside Road	4.0	2.0	1,700	1975	\$2,600k*		N	John R	Wrec			 
  	S W022898	3105 Hillcrest Drive					\$2,250k		Y	John R	Wrec			 
  	S W022619	3228 Peak Drive	4.5	3.5	3,350	1996	\$2,520k		Y	Elizabeth C	Wrec			 
  	S W021554	4617-48 Blackcomb Way	3.0	4.0	2,441	2005	\$2,550k*	Four Seasons Pr..	Y	Shauna O	Macd			 
  	S W018916	4700-19 Glacier Drive	5.0	3.0	2,307	1990	\$2,200k*	Pinnacle Ridge	N	John R	Wrec			 
  	S W018994	6618 Cedar Grove Lane	4.0	6.0	3,500	2009	\$2,750k*		Y	Karen V	Wrec			
  	S W022523	4299-9903 Blackcomb Way	3.5	3.0	1,706	2005	\$2,300k	Pan Pacific Whi..	Y	Allyson S	Wrec			
  	S W023058	5125 Old Gravel Road	5.0	8.0	5,000	1998	\$2,800k*		Y	Laurie V	S To S..			
  	S W022362	2580 Snowridge Crescent	5.0	5.0	2,816	1988	\$2,600k*		Y	Steve C	Sotheb..			 
  	S W021332	4617-47 Blackcomb Way	3.0	4.0	2,404	2005	\$2,600k	Four Seasons Pr..	Y	John R	Wrec			 
  	S W023778	4617-47 Blackcomb Way	3.0	4.0	2,404	2005	\$2,750k	Four Seasons Pr..	Y	John R	Wrec			 
  	S W023151	6927 Crabapple Drive	5.0	4.0	3,600	1998	\$2,840k		Y	Maggi T	Thorn..			
  	S W022811	4617-36 Blackcomb Way	3.5	4.0	2,533	2005	\$2,800k*	Four Seasons Pr..	Y	John R	Wrec			 
  	S W019631	8154 Muirfield Crescent	5.0	4.5	3,500	2004	\$2,900k*		Y	John R	Wrec			 
  	S W020678	4700-28 Glacier Drive	4.0	4.5	2,600	1988	\$2,850k*	Pinnacle Ridge	Y	Suzanne W	Thorn..			 
  	S W019152	3314 Lakeside Road	5.0	8.0	5,000	2003	\$3,250k*		Y	Maggi T	Thorn..			 
  	S W022368	6705 Crabapple Drive	6.0	6.0	5,000	2003	\$2,900k		Y	Maggi T	Thorn..			 
  	S W021616	3128 Lakecrest Lane	4.0	5.0	3,500	2010	\$3,530k*		Y	John R	Wrec			 
  	S W021856	3805 Sunridge Place	5.0	5.0	4,400	2001	\$3,550k*	Sunridge Platea..	Y	Maggi T	Thorn..			 
  	S W022687	2963 High Point Drive	5.0	7.0	5,000	2012	\$4,280k*	Kadenwood	Y	Maggi T	Thorn..			 
  	S W018005	3803 Sunridge Place	6.0	9.0	5,000	2008	\$4,400k*	Sunridge Platea..	Y	Maggi T	Thorn..			 
  	S W022365	6801 Crabapple Drive	6.0	7.5	4,997	2005	\$5,180k*		Y	Maggi T	Thorn..			
  	S W022448	3167 Lakecrest Lane	7.0	7.5	4,357	2010	\$8,800k		Y	John R	Wrec	