



Village of Stockbridge Environmentally Sensitive Areas



Legend



Wetlands



Floodway Area



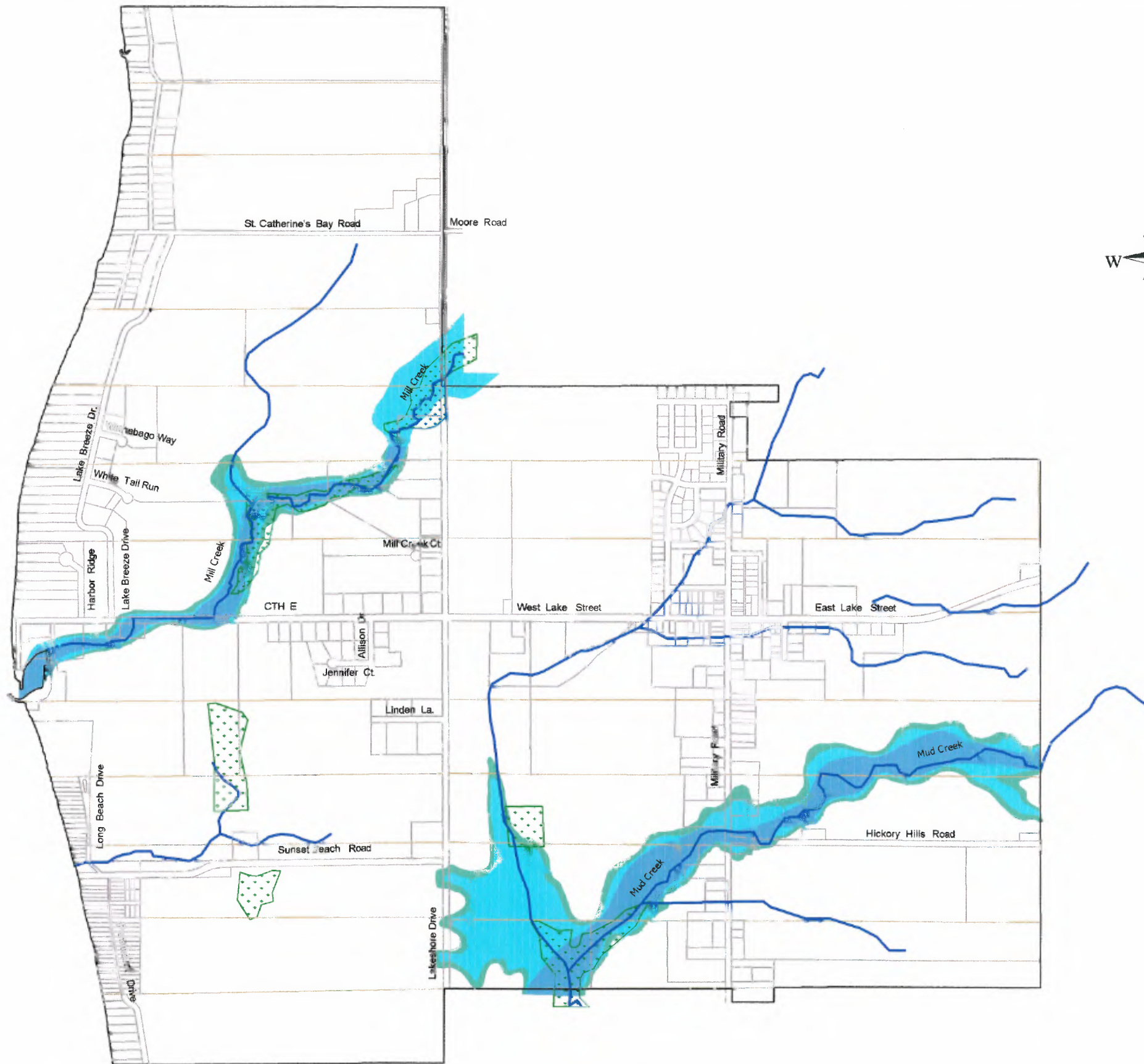
100 year Flood Area



500 year Flood Area



Stream Corridor



Disclaimer:

Flood plain information was taken from the FEMA Maps, using the Floodway and Flood Plain Boundary Maps. Location of Flood Plain was scanned and digitized, while intended to be accurate as possible, the map accuracy shall not be use as a substitute for an accurate field survey.



Martenson & Eisele, Inc.

Planning - Surveying - Engineering - Architecture

1919 American Court, Neenah, WI 54956

Phone (920) 731-0381 Fax (920) 733-8578

www.martenson-eisele.com

info@martenson-eisele.com

pnac155910cp_12-30-02