









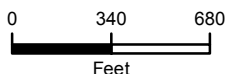
PROPERTY MAP 2014 NAIP Imagery

Canyon Lake Block
Marquette County, Michigan

Legend

-  Tract Boundary
-  Stand Boundary
-  PLSS Sections
-  US/State Highway
-  County Road
-  Woods Road
-  Utility ROW
-  Streams

Mapped by: Brandon J. Bal, CF
Coord. System: NAD 1983 UTM Zone 16N
Absolute Scale: 1:7,920
Relative Scale: 1 in = 660 ft 1 in = 0.125 mi



ATLANTIC MINE OFFICE
45815 Highway M-26
Atlantic Mine, MI 49905
P: 906-483-0820

QUINNESEC OFFICE
W6582 Highway US-2
Quinnesec, MI 49876
P: 906-563-7541



The information provided on this map is believed to be accurate and is based on the best information available at this time, however, this information is in no way guaranteed.

