

DEPARTMENT OF HOMELAND SECURITY  
Federal Emergency Management Agency  
**ELEVATION CERTIFICATE**

PROJECT # 16-124

**IMPORTANT: FOLLOW THE INSTRUCTIONS ON PAGES 9-16**

OMB Control Number: 1660-0008  
Expiration: 11/30/2018

Copy all pages of this Elevation Certificate and all attachments for (1) community official, (2) insurance agent/company, and (3) building owner.

SECTION A - PROPERTY INFORMATION		FORM INSURANCE COMPANY USE
A1. Building Owner's Name <b>Thomas A. Hawk and Paula A. Hawk</b>		Policy Number:
A2. Building Street Address (including Apt., Unit, Suite, and/or Bldg. No.) or P.O. Route and Box No. 658 MORNING DOVE DR		Company NAIC Number:
City <b>SARASOTA</b>	State <b>FL</b>	Zip Code <b>34236</b>
A3. Property Description (Lot and Block Numbers, Tax Parcel Number, Legal Description, etc.) LOT 40 BLK 23 BIRD KEY SUB OR 2146-0068		
A4. Building Use (e.g., Residential, Non-Residential, Addition, Accessory, etc.) <b>RESIDENTIAL</b>		
A5. Latitude/Longitude: Lat. <u>N/A</u> Long. <u>N/A</u> Horizontal Datum: <input type="radio"/> NAD 1927 <input checked="" type="radio"/> NAD 1983		
A6. Attach at least 2 photographs of the building if the Certificate is being used to obtain flood insurance.		
A7. Building Diagram Number <u>1A</u>		
A8. For a building with a crawlspace or enclosure(s):		A9. For a building with an attached garage:
a) Square footage of crawlspace or enclosure(s) <u>N/A</u> sq ft	b) Number of permanent flood openings in the crawlspace or enclosure(s) within 1.0 foot above adjacent grade <u>N/A</u>	a) Square footage of attached garage <u>N/A</u> sq ft
c) Total net area of flood openings in A8.b <u>N/A</u> sq in	d) Engineered flood openings? <input type="radio"/> Yes <input checked="" type="radio"/> No	b) Number of permanent flood openings in the attached garage within 1.0 foot above adjacent grade <u>N/A</u>
		c) Total net area of flood openings in A9.b <u>N/A</u> sq in
		d) Engineered flood openings? <input type="radio"/> Yes <input checked="" type="radio"/> No

SECTION B - FLOOD INSURANCE RATE MAP (FIRM) INFORMATION					
B1. NFIP Community Name & Community Number <b>SARASOTA - 125150</b>		B2. County Name <b>SARASOTA</b>		B3. State <b>FL</b>	
B4. Map/Panel Number <b>125144-0013</b>	B5. Suffix <b>B</b>	B6. FIRM Index Date <b>2-24-2016</b>	B7. FIRM Panel Effective/ Revised Date <b>2-24-2016</b>	B8. Flood Zone(s) <b>A13</b>	B9. Base Flood Elevation(s) (Zone AO, use base flood depth) <b>11 FEET</b>

B10. Indicate the source of the Base Flood Elevation (BFE) data or base flood depth entered in Item B9:  
 FIS Profile  FIRM  Community Determined  Other/Source: \_\_\_\_\_

B11. Indicate elevation datum used for BFE in Item B9:  NGVD 1929  NAVD 1988  Other/Source: \_\_\_\_\_

B12. Is the building located in a Coastal Barrier Resources System (CBRS) area or Otherwise Protected Area (OPA)?  Yes  No  
Designation Date: N/A  CBRS  OPA

SECTION C - BUILDING ELEVATION INFORMATION (SURVEY REQUIRED)		
C1. Building elevations are based on: <input type="radio"/> Construction Drawings* <input type="radio"/> Building Under Construction* <input checked="" type="radio"/> Finished Construction		
C2. Elevations - Zones A1 - A30, AE, AH, A (with BFE), VE, V1 - V30, V (with BFE), AR, AR/A, AR/AE, AR/A1 - A30, AR/AH, AR/AO. Complete Items C2.a - h below according to the building diagram specified in Item A7. In Puerto Rico only, enter meters. * A new Elevation Certificate will be required when construction of the building is complete.		
Benchmark Utilized: <u>BM H-10 EL.=11.18'</u> Vertical Datum: <u>NGVD 29</u>		
Indicate elevation datum used for the elevations in items a) through h) below. <input checked="" type="radio"/> NGVD 1929 <input type="radio"/> NAVD 1988 <input type="radio"/> Other/Source: _____		
Datum used for building elevations must be the same as that used for the BFE.		Check the measurement used.
a) Top of bottom floor (including basement, crawlspace, or enclosure floor)	<u>11</u> - <u>1</u>	<input checked="" type="radio"/> feet <input type="radio"/> meters
b) Top of the next higher floor	<u>N/A</u> - _____	<input checked="" type="radio"/> feet <input type="radio"/> meters
c) Bottom of the lowest horizontal structural member (V Zones only)	<u>N/A</u> - _____	<input checked="" type="radio"/> feet <input type="radio"/> meters
d) Attached garage (top of slab)	<u>10</u> - <u>7</u>	<input checked="" type="radio"/> feet <input type="radio"/> meters
e) Lowest elevation of machinery or equipment servicing the building (Describe type of equipment and location in Comments)	<u>10</u> - <u>6</u>	<input checked="" type="radio"/> feet <input type="radio"/> meters
f) Lowest adjacent (finished) grade next to building (LAG)	<u>10</u> - <u>5</u>	<input checked="" type="radio"/> feet <input type="radio"/> meters
g) Highest adjacent (finished) grade next to building (HAG)	<u>10</u> - <u>6</u>	<input checked="" type="radio"/> feet <input type="radio"/> meters
h) Lowest adjacent grade at lowest elevation of deck or stairs, including structural support	<u>N/A</u> - _____	<input checked="" type="radio"/> feet <input type="radio"/> meters

658 MORNING DOVE DR

SARASOTA

FL

34236


SECTION D - SURVEYOR, ENGINEER, OR ARCHITECT CERTIFICATION


This certification is to be signed and sealed by a land surveyor, engineer, or architect authorized by law to certify elevation information. I certify that the information on this Certificate represents my best efforts to interpret the data available. I understand that any false statement may be punishable by fine or imprisonment under 18 U.S. Code, Section 1001.

Check here if attachments.

Were latitude and longitude in Section A provided by a licensed land surveyor?


Yes  No

Certifier's Name LELAND E. BEDWELL		License Number PSM 5884	
Title REGISTERED SURVEYOR		Company Name LELAND E. BEDWELL SURVEYING, INC.	
Address 3423 55th DRIVE EAST		City BRADENTON	State FL
Signature 		Zip Code 34203	Telephone +1 (941) 753-9994
		Date 1-24-2016	



Copy both sides of this Elevation Certificate for (1) community official, (2) insurance agent/company, and (3) building owner.

Comments (including type of equipment and location, per C2(e), if applicable)  
BASE FLOODS ARE SUBJECT TO VERIFICATION-HOUSE LOCATIONS ARE SCALED TO APPROXIMATE PER FEMA MAP PHOTOS TO BE PROVIDED BY OTHERS IF APPLICABLE,- NOT FOR CONSTRUCTION USE ALSO CONSTRUCTION REQUIERS 2 BENCH MARKS, OUTSIDE A/C UNIT PAD, LATITUDE LONGITUDE TO BE PROVIDED BY OTHERS IF APPLICABLE, DIAGRAMS ARE SUBJECT TO VERIFICATION AND CHANGE. UPON REVIEW BY OTHERS, BFE TO BE PROVIDED IF APPLICABLE,

Signature 

Date 1-24-2016

SECTION E - BUILDING ELEVATION INFORMATION (SURVEY NOT REQUIRED) FOR ZONE AO AND ZONE A (WITHOUT BFE)

For Zones AO and A (without BFE), complete items E1 -E5. If the Certificate is intended to support a LOMA or LOMR-F request, complete Sections A, B, and C. For Items E1 -E4, use natural grade, if available. Check the measurement used. In Puerto Rico only, enter meters.

- E1. Provide elevation information for the following and check the appropriate boxes to show whether the elevation is above or below the highest adjacent grade (HAG) and the lowest adjacent grade (LAG).
- a) Top of bottom floor (including basement, crawlspace, or enclosure) is N/A - \_\_\_\_\_  feet  meters  above or  below the HAG.
  - b) Top of bottom floor (including basement, crawlspace, or enclosure) is N/A - \_\_\_\_\_  feet  meters  above or  below the LAG.
- E2. For Building Diagrams 6 -9 with permanent flood openings provided in Section A Items 8 and/or 9 (see pages 8 -9 of Instructions), the next higher floor (elevation C2.b in the diagrams) of the building is N/A - \_\_\_\_\_  feet  meters  above or  below the HAG.
- E3. Attached garage (top of slab) is N/A - \_\_\_\_\_  feet  meters  above or  below the HAG.
- E4. Top of platform of machinery and /or equipment servicing the building is N/A - \_\_\_\_\_  feet  meters  above or  below the HAG.
- E5. Zone AO only: If no flood depth number is available, is the top of the bottom floor elevated in accordance with the community's floodplain management ordinance?  Yes  No  Unknown. The local official must certify this information in Section G.

SECTION F - PROPERTY OWNER (OR OWNER'S REPRESENTATIVE) CERTIFICATION

The property owner or owner's authorized representative who completes Sections A, B, and E for Zone A (without a FEMA-issued or community-issued BFE) or Zone AO must sign here. The statements in Sections A, B, and E are correct to the best of my knowledge.

Property Owner or Owner's Authorized Representative's Name: N/A

Address <u>N/A</u>	City <u>N/A</u>	State <u>N/A</u>	ZIP Code <u>N/A</u>
Signature	Date <u>N/A</u>	Telephone	<u>N/A</u>

Comments N/A

Check here if attachments.

**SECTION G - COMMUNITY INFORMATION (OPTIONAL)**

The local official who is authorized by law or ordinance to administer the community's floodplain management ordinance can complete Sections A, B, C (or E), and G of this Elevation Certificate. Complete the applicable item(s) and sign below. Check the measurement used in Items G8 - G10. In Puerto Rico only, enter meters.

- G1.  The information in Section C was taken from other documentation that has been signed and sealed by a licensed surveyor, engineer, or architect who is authorized by law to certify elevation information. (Indicate the source and date of the elevation data in the Comments area below.)
- G2.  A community official completed Section E for a building located in Zone A (without a FEMA-issued or community-issued BFE) or Zone AO.
- G3.  The following information (Items G4 -G10) is provided for community floodplain management purposes.

G4. Permit Number N/A	G5. Date Permit Issued N/A	G6. Date Certificate of Compliance/Occupancy Issued N/A
--------------------------	-------------------------------	--

G7. This permit has been issued for:  New Construction  Substantial Improvement

G8. Elevation of as-built lowest floor (including basement) of the building: \_\_\_\_\_ - \_\_\_\_\_  feet  meters Datum \_\_\_\_\_

G9. BFE or (in Zone AO) depth of flooding at the building site: \_\_\_\_\_ - \_\_\_\_\_  feet  meters Datum \_\_\_\_\_

G10. Community's design flood elevation: \_\_\_\_\_ - \_\_\_\_\_  feet  meters Datum \_\_\_\_\_

Local Official's Name \_\_\_\_\_ Title \_\_\_\_\_

Community Name \_\_\_\_\_ Telephone \_\_\_\_\_

Signature \_\_\_\_\_ Date \_\_\_\_\_

Comments  
N/A

DATE

PROJECT #

Check here if attachments.

# BUILDING PHOTOGRAPHS

See instructions for Item A6

OMB Control Number: 1660-0008  
Expiration: 11/30/2018

<b>IMPORTANT: In these spaces, copy the corresponding information from Section A.</b>			<b>FOR INSURANCE COMPANY USE</b>		
Building Street Address (including Apt., Unit, Suite, and/or Bldg. No.) or P.O. Route and Box No. 658 MORNING DOVE DR			Policy Number:		
City SARASOTA	State FL	Zip Code 34236	Company NAIC Number:		

If using the Elevation Certificate to obtain NFIP flood insurance, affix at least 2 building photographs below according to the instructions for Item A6. Identify all photographs with date taken; "Front view" and Rear view"; and, if required, "Right Side View" and "Left Side View." When applicable, photographs must show the foundation with representative examples of the flood openings or vents, as indicated in Section A8. If submitting more photographs than will fit on this page, use the Continuation Page.



Image Field



Image Field



Image Field

Image Field



Image Field



Image Field

Image Field

Image Field

Image Field

Image Field

Image Field

Image Field

Image Field

Image Field

Image Field

Image Field

Image Field

Image Field

DATE

PROJECT #