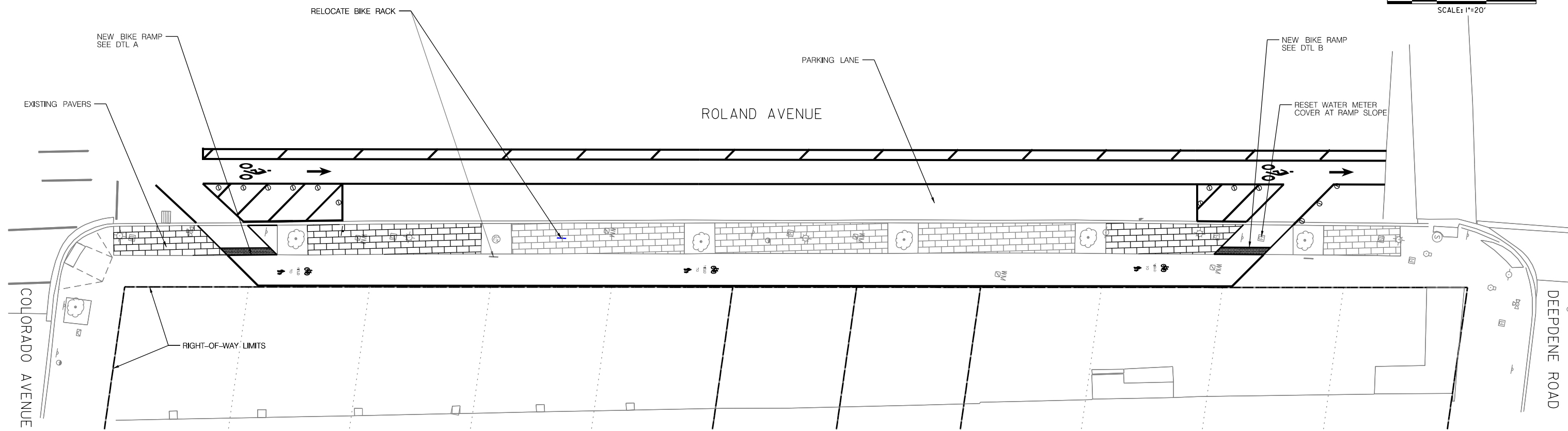
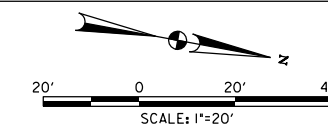
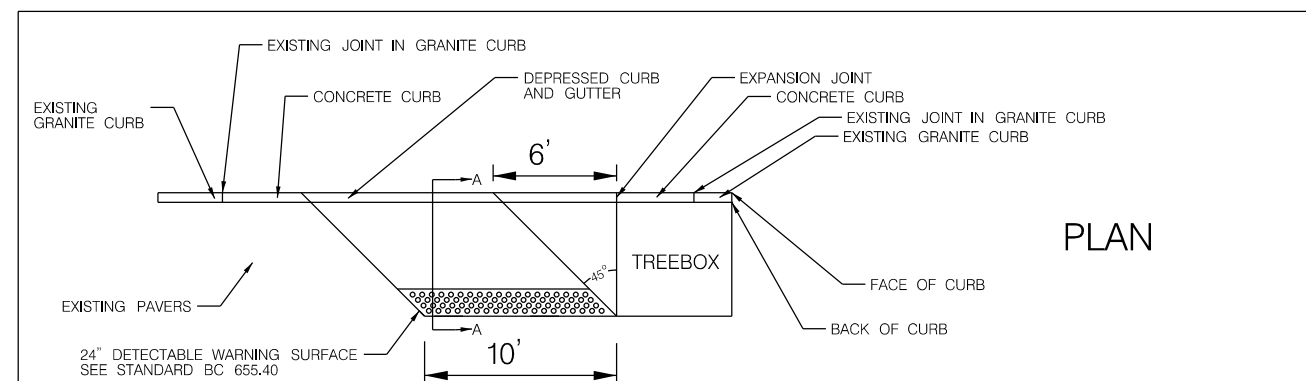


| REVISIONS | | | |
|-----------|-------------|------|----|
| NO. | DESCRIPTION | DATE | BY |
| | | | |
| | | | |

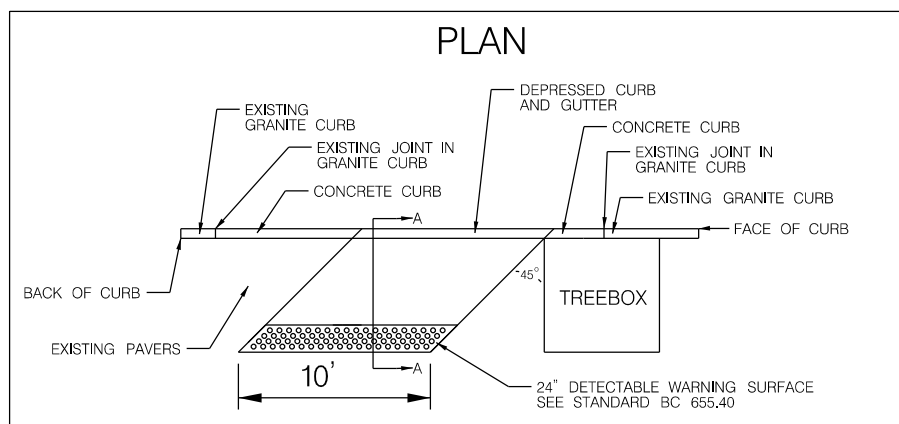


**DETAIL A
NEW BIKE RAMP**

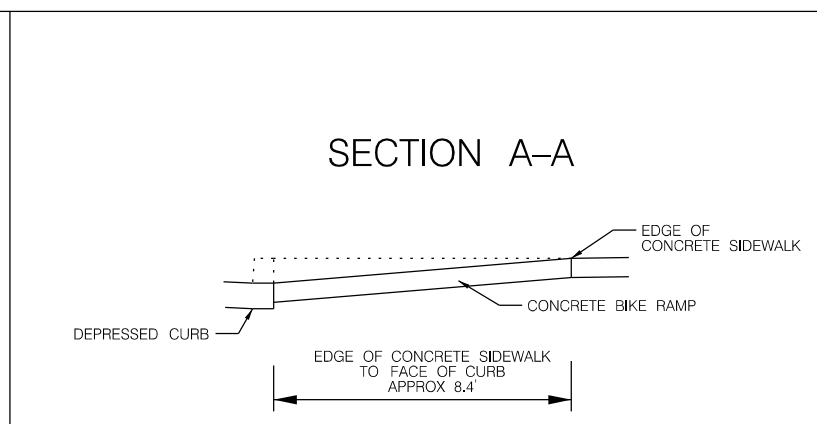
**DETAIL B
NEW BIKE RAMP**



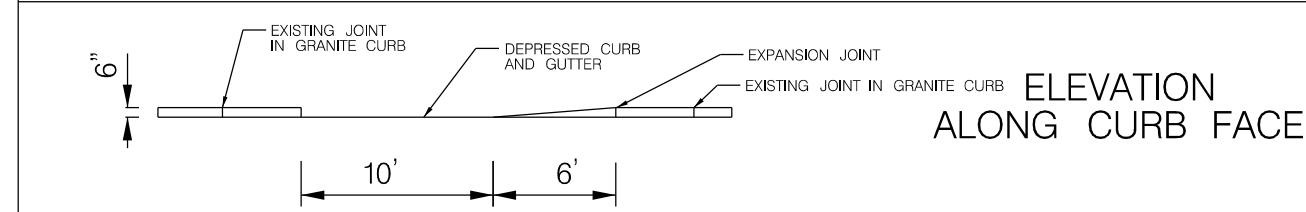
PLAN



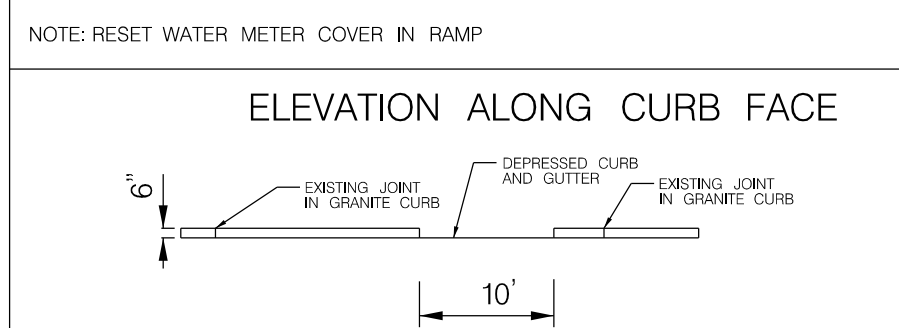
PLAN



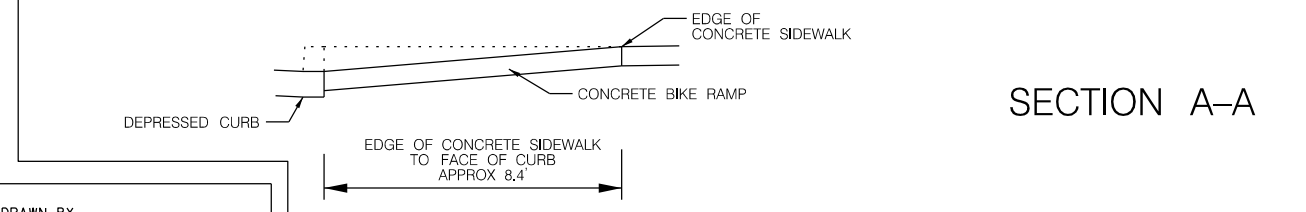
SECTION A-A



**ELEVATION
ALONG CURB FACE**



ELEVATION ALONG CURB FACE



SECTION A-A

NOTE: RESET WATER METER COVER IN RAMP

FILED \$
DATE \$
DRAWN BY _____
CHECKED BY _____

Kittelson & Associates, Inc.
Transportation Engineering / Planning
20 South Charles St Suite 406
Baltimore, MD 21201
410-547-9810

HD01

CITY OF BALTIMORE
DEPARTMENT OF TRANSPORTATION
CONTRACT NO.

ROLAND AVENUE SEPARATED BIKE LANE
COLORADO AVENUE TO DEEPPENE ROAD
ROADWAY PLAN SHEET

PRELIMINARY
APRIL 27, 2018

SCALE: 1"=20' DATE: APR 2018
SHEET OF