

Reference Atlas

NATIONAL GEOGRAPHIC

World: Political	R2	South America: Physical	R15
World: Physical	R4	Europe: Political	R16
North America: Political	R6	Middle East: Physical/Political	R18
North America: Physical	R7	Africa: Political	R20
United States: Political	R8	Africa: Physical	R21
United States: Physical	R10	Asia: Political	R22
Middle America: Physical/Political	R12	Pacific Rim: Physical/Political	R24
South America: Political	R14	Polar Regions	R26

ATLAS KEY



SYMBOL KEY

- Canal
- Claimed boundary
- International boundary
- Depression
- Elevation
- National capital
- Towns
- Below sea level
- Dry salt lake
- Lake
- Rivers
- Lava
- Sand
- Swamp

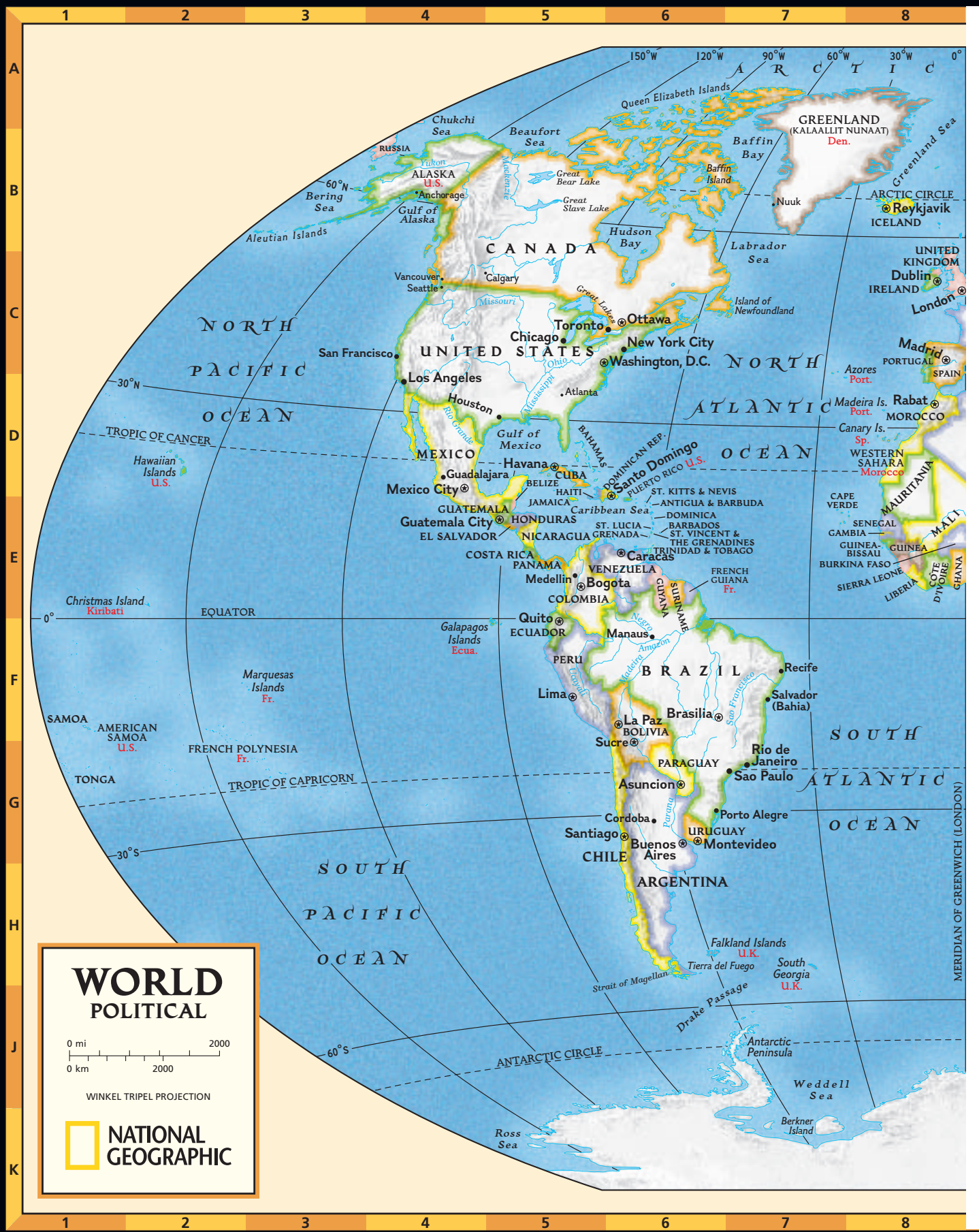
WORLD
POLITICAL
0 mi
2000
0 km
2000
WINKEL TRIPEL PROJECTION
NATIONAL GEOGRAPHIC
ARCTIC
GREENLAND
(KALAALLIT NUNAAT)
Den.
Queen Elizabeth Islands
Chukchi Sea
Beaufort Sea
Baffin Bay
Greenland Sea
RUSSIA
ALASKA
U.S.
Anchorage
Bering Sea
Gulf of Alaska
Aleutian Islands
Great Bear Lake
Great Slave Lake
Baffin Island
Nuuk
ARCTIC CIRCLE
Reykjavik
ICELAND
Hudson Bay
Labrador Sea
CANADA
UNITED KINGDOM
Dublin
IRELAND
London
Vancouver
Seattle
Calgary
Great Lakes
Missouri
Island of Newfoundland
Toronto
Ottawa
Chicago
New York City
Washington, D.C.
San Francisco
UNITED STATES
Ohio
Mississippi
Atlanta
Los Angeles
Houston
Rio Grande
Gulf of Mexico
NORTH PACIFIC OCEAN
NORTH ATLANTIC OCEAN
Madrid
PORTUGAL
SPAIN
Azores
Port.
Madeira Is.
Port.
Rabat
MOROCCO
Canary Is.
Sp.
WESTERN SAHARA
Morocco
MAURITANIA
CAPE VERDE
SENEGAL
GAMBIA
GUINEA-BISSAU
GUINEA
BURKINA FASO
SIERRA LEONE
LIBERIA
CÔTE D'IVOIRE
GHANA
MALI
TROPIC OF CANCER
Hawaiian Islands
U.S.
MEXICO
Havana
CUBA
BAHAMAS
DOMINICAN REP.
Santo Domingo
PUERTO RICO
U.S.
Guadalajara
Mexico City
BELIZE
HAITI
JAMAICA
ST. KITTS & NEVIS
ANTIGUA & BARBUDA
Caribbean Sea
DOMINICA
GUATEMALA
Guatemala City
HONDURAS
EL SALVADOR
NICARAGUA
ST. LUCIA
GRENADA
BARBADOS
ST. VINCENT & THE GRENADINES
TRINIDAD & TOBAGO
COSTA RICA
PANAMA
Caracas
VENEZUELA
Medellin
Bogota
COLOMBIA
FRENCH GUIANA
Fr.
GUYANA
SURINAME
Christmas Island
Kiribati
EQUATOR
Quito
ECUADOR
Galapagos Islands
Ecua.
Manaus
Negro
Amazon
PERU
Madeira
BRAZIL
Recife
Salvador (Bahia)
Marquesas Islands
Fr.
Lima
Ucayali
Brasilia
Sao Francisco
La Paz
BOLIVIA
Sucre
SAMOA
AMERICAN SAMOA
U.S.
FRENCH POLYNESIA
Fr.
Rio de Janeiro
Sao Paulo
PARAGUAY
Asuncion
TONGA
TROPIC OF CAPRICORN
SOUTH ATLANTIC OCEAN
Cordoba
Parana
Porto Alegre
Santiago
URUGUAY
Buenos Aires
Montevideo
CHILE
ARGENTINA
SOUTH PACIFIC OCEAN
MERIDIAN OF GREENWICH (LONDON)
Falkland Islands
U.K.
Tierra del Fuego
South Georgia
U.K.
Strait of Magellan
Drake Passage
Antarctic Peninsula
ANTARCTIC CIRCLE
Weddell Sea
Berkner Island
Ross Sea
150°W
120°W
90°W
60°W
30°W
0°
60°N
30°N
0°
30°S
60°S

CONTENTS


9
10
11
12
13
14
15
16
A
B
C
D
E
F
G
H
J
K
30°E
60°E
90°E
120°E
150°E
60°N
30°N
60°S
OCEAN
Franz Josef Land
Severnaya Zemlya
New Siberian Islands
East Siberian Sea
Laptev Sea
Kara Sea
Barents Sea
Svalbard Nor.
Novaya Zemlya
Norwegian Sea
Lena
Yenisey
Ob
Yakutsk
Bering Sea
Sea of Okhotsk
Kamchatka Peninsula
Sakhalan
Lake Baikal
Amur
Volga
Irtysh
Ural
Aral Sea
Caspian Sea
Black Sea
Baltic Sea
Yellow
Yangtze
Brahmaputra
Indus
Nile
Red Sea
Mediterranean Sea
Arabian Sea
Bay of Bengal
South China Sea
Philippine Sea
Coral Sea
Arafura Sea
Tasman Sea
Darling
Murray
Orange
Ross Sea
Kerguelen Islands
Fr.
Reunion
Fr.
Socotra
Yemen
Hainan
Luzon
Mindanao
Celebes
Java
Sumatra
Borneo
Hokkaido
Honshu
Kyushu
Shikoku
Sakhalin
Taiwan
The People's Republic of China claims Taiwan as its 23rd province.
NORTH PACIFIC OCEAN
SOUTH PACIFIC OCEAN
INDIAN OCEAN
ANTARCTICA
AUSTRALIA
RUSSIA
CHINA
INDIA
INDONESIA
KAZAKHSTAN
MONGOLIA
NORTH KOREA
SOUTH KOREA
JAPAN
TAIWAN
PHILIPPINES
MALAYSIA
BRUNEI
SINGAPORE
THAILAND
CAMBODIA
LAOS
VIETNAM
MYANMAR (BURMA)
BANGLADESH
BHUTAN
NEPAL
PAKISTAN
AFGHANISTAN
IRAN
IRAQ
SAUDI ARABIA
KUWAIT
BAHRAIN
QATAR
U.A.E.
OMAN
YEMEN
DJIBOUTI
ERITREA
ETHIOPIA
SOMALIA
SUDAN
CHAD
NIGER
NIGERIA
CAMEROON
TOGO
BENIN
EQ. GUINEA
GABON
SAO TOME & PRINCIPE
CABINDA
Ang.
CONGO
DEM. REP. OF THE CONGO
CENTRAL AFRICAN REPUBLIC
UGANDA
KENYA
RWANDA
BURUNDI
TANZANIA
SEYCHELLES
COMOROS
MAURITIUS
MADAGASCAR
ANGOLA
ZAMBIA
MALAWI
MOZAMBIQUE
ZIMBABWE
NAMIBIA
BOTSWANA
SWAZILAND
LESOTHO
SOUTH AFRICA
LIBYA
EGYPT
TUNISIA
ALGERIA
MOROCCO
SPAIN
PORTUGAL
FRANCE
BELG.
GERMANY
DENMARK
NETH.
NORWAY
SWEDEN
FINLAND
EST.
LATVIA
LITH.
BELARUS
POLAND
CZECH REP.
SLOVAKIA
UKRAINE
MOLD.
HUNG.
ROMANIA
AUST.
SWITZ.
SLOV.
CROAT.
SERB.
BOSNIA & HERZEGOVINA
MONT.
ALBANIA
MACED.
GREECE
TURKEY
ARMENIA
GEORGIA
AZERBAIJAN
TURKMENISTAN
UZBEKISTAN
KYRGYZSTAN
TAJIKISTAN
CYPRUS
LEBANON
SYRIA
ISRAEL
JORDAN
Oslo
Stockholm
Helsinki
Tallinn
Riga
Vilnius
Minsk
Warsaw
Berlin
Paris
Rome
Madrid
Lisbon
Algiers
Tripoli
Cairo
Riyadh
Baghdad
Tehran
Ankara
Kiev
Moscow
St. Petersburg
Yekaterinburg
Omsk
Novosibirsk
Samara
Astana
Almaty
Tashkent
Bishkek
Ashgabat
Dushanbe
Islamabad
Lahore
Karachi
Delhi
New Delhi
Kolkata
Dhaka
Mumbai
Hyderabad
Bangalore
Chennai
Colombo
Muscat
Sanaa
Khartoum
Niamey
N'Djamena
Addis Ababa
Lagos
Bangui
Mogadishu
Nairobi
Kinshasa
Brazzaville
Dodoma
Dar es Salaam
Luanda
Lusaka
Harare
Antananarivo
Windhoek
Gaborone
Tshwane (Pretoria)
Maputo
Bloemfontein
Cape Town
Ulaanbaatar
Harbin
Shenyang
Beijing
Tianjin
Pyongyang
Seoul
Tokyo
Osaka
Sapporo
Chengdu
Wuhan
Shanghai
Guangzhou
Taipei
Hong Kong
Hanoi
Yangon
Bangkok
Phnom Penh
Ho Chi Minh City
Manila
Kuala Lumpur
Jakarta
Surabaya
Port Moresby
Darwin
Perth
Brisbane
Sydney
Canberra
Melbourne
Auckland
Wellington
North Island
South Island
Tasmania
New Caledonia
Fr.
NEW ZEALAND
PAPUA NEW GUINEA
SOLOMON ISLANDS
VANUATU
FIJI ISLANDS
TUVALU
NAURU
KIRIBATI
MARSHALL ISLANDS
PALAU
FEDERATED STATES OF MICRONESIA
NORTHERN MARIANA ISLANDS
U.S.
EAST TIMOR (TIMOR-LESTE)
MALDIVES
SRI LANKA
EQUATOR
ABBREVIATIONS
AUST. ..... AUSTRIA
B.&H. ..... BOSNIA & HERZEGOVINA
BELG. ..... BELGIUM
CROAT. ..... CROATIA
CZECH REP. ..... CZECH REPUBLIC
DEM. REP. OF THE CONGO ..... DEMOCRATIC REPUBLIC OF THE CONGO
EQ. GUINEA ..... EQUATORIAL GUINEA
EST. ..... ESTONIA
HUNG. ..... HUNGARY
LITH. ..... LITHUANIA
MACED. ..... MACEDONIA
MOLD. ..... MOLDOVA
NETH. ..... NETHERLANDS
SERB. ..... SERBIA
MONT. ..... MONTENEGRO
SLOV. ..... SLOVENIA
SWITZ. ..... SWITZERLAND
U.A.E. ..... UNITED ARAB EMIRATES

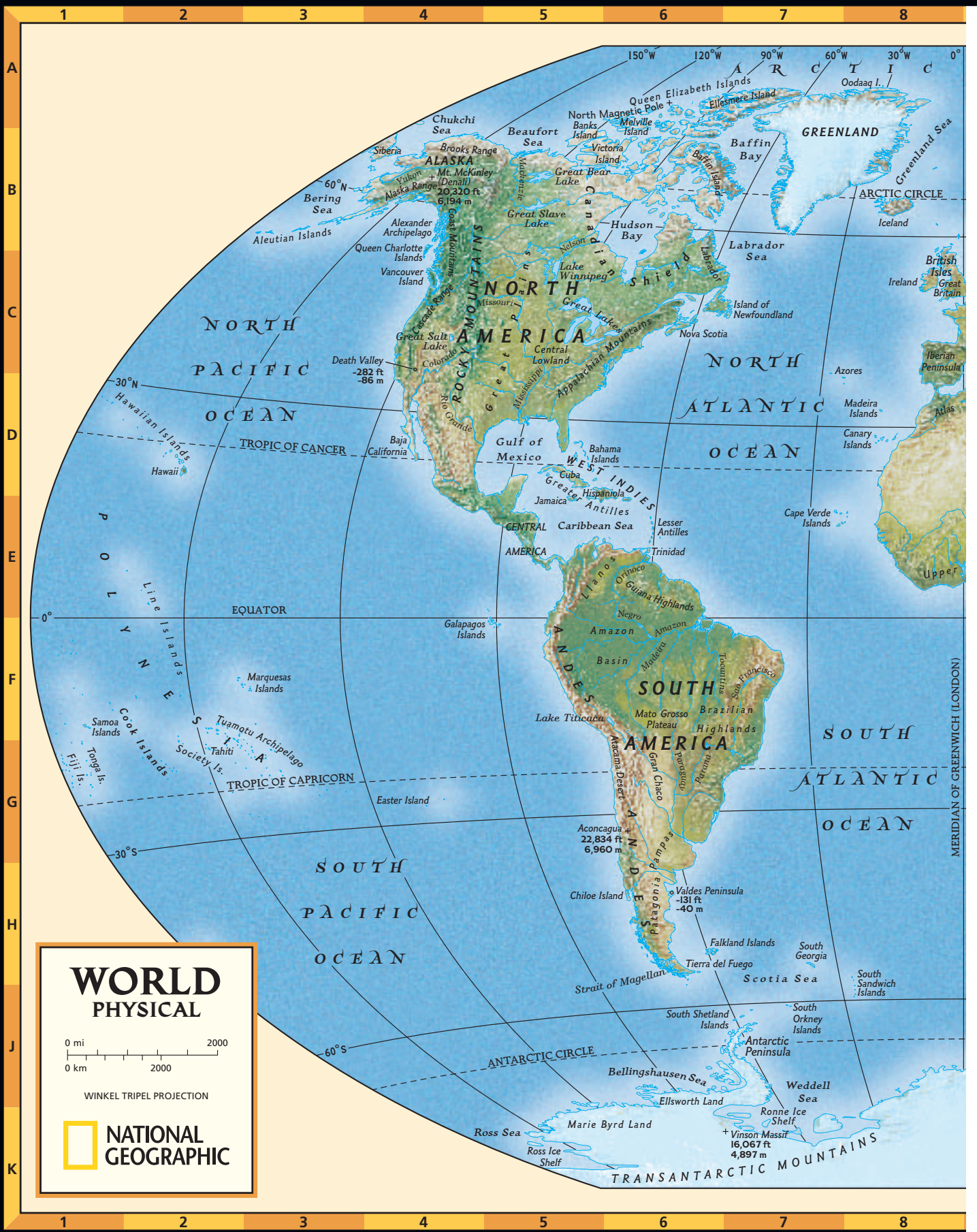
WORLD
PHYSICAL
0 mi 2000
0 km 2000
WINKEL TRIPEL PROJECTION
NATIONAL GEOGRAPHIC
ARCTIC OCEAN
NORTH PACIFIC OCEAN
NORTH ATLANTIC OCEAN
SOUTH PACIFIC OCEAN
SOUTH ATLANTIC OCEAN
NORTH AMERICA
SOUTH AMERICA
GREENLAND
ALASKA
Mt. McKinley (Denali) 20,320 ft 6,194 m
Death Valley -282 ft -86 m
Aconcagua 22,834 ft 6,960 m
Valdes Peninsula -131 ft -40 m
Vinson Massif 16,067 ft 4,897 m
Chukchi Sea
Beaufort Sea
Bering Sea
Siberia
Aleutian Islands
Brooks Range
Yukon
Alaska Range
Alexander Archipelago
Queen Charlotte Islands
Vancouver Island
Coast Mountains
Cascade Range
Great Salt Lake
Colorado
ROCKY MOUNTAINS
Great Plains
Missouri
Mackenzie
Great Bear Lake
Great Slave Lake
Canadian Shield
Nelson
Lake Winnipeg
Labrador
Hudson Bay
Baffin Bay
Baffin Island
Queen Elizabeth Islands
Ellesmere Island
Oodaaq I.
North Magnetic Pole
Melville Island
Banks Island
Victoria Island
Labrador Sea
Greenland Sea
Iceland
ARCTIC CIRCLE
British Isles
Ireland
Great Britain
Island of Newfoundland
Nova Scotia
Great Lakes
Central Lowland
Appalachian Mountains
Mississippi
Rio Grande
Gulf of Mexico
Baja California
Hawaiian Islands
Hawaii
TROPIC OF CANCER
Bahama Islands
Cuba
Jamaica
Hispaniola
Greater Antilles
WEST INDIES
CENTRAL AMERICA
Caribbean Sea
Lesser Antilles
Trinidad
Cape Verde Islands
Azores
Iberian Peninsula
Madeira Islands
Atlas
Canary Islands
Upper
Llanos
Orinoco
Guiana Highlands
Negro
Amazon
Amazon Basin
Madeira
Tocantins
São Francisco
Mato Grosso Plateau
Brazilian Highlands
Lake Titicaca
ANDES
Atacama Desert
Gran Chaco
Paraguay
Paraná
Pampas
Patagonia
Chiloe Island
Falkland Islands
South Georgia
Tierra del Fuego
Strait of Magellan
Scotia Sea
South Sandwich Islands
South Shetland Islands
South Orkney Islands
Antarctic Peninsula
Bellingshausen Sea
Weddell Sea
Ellsworth Land
Ronne Ice Shelf
Marie Byrd Land
Ross Sea
Ross Ice Shelf
TRANSANTARCTIC MOUNTAINS
ANTARCTIC CIRCLE
EQUATOR
TROPIC OF CAPRICORN
Galapagos Islands
Marquesas Islands
Samoa Islands
Cook Islands
Tuamotu Archipelago
Society Is.
Tahiti
Tonga Is.
Fiji Is.
Easter Island
Line Islands
POLYNESIA
MERIDIAN OF GREENWICH (LONDON)
150°W
120°W
90°W
60°W
30°W
0°
60°N
30°N
0°
30°S
60°S
1
2
3
4
5
6
7
8
A
B
C
D
E
F
G
H
J
K



OCEAN
Barents Sea
Svalbard
Novaya Zemlya
Kara Sea
Laptev Sea
East Siberian Sea
Norwegian Sea
Scandinavia
Baltic Sea
North Sea
Northern European Plain
EUROPE
Alps
Danube
Black Sea
Caucasus Mts.
Caspian Sea
Elbrus 18,510 ft 5,642 m
Ural Mountains
Volga
Ob
Yenisey
Irtysh
West Siberian Plain
Central Siberian Plateau
SIBERIA
Lena
Angara
Lake Baikal
Amur
Sea of Okhotsk
Bering Sea
Kamchatka Peninsula
Aleutian Is.
Kuril Islands
Hokkaido
Japan
Sea of Japan (East Sea)
Korea
Honshu
Yellow Sea
North China Plain
Yellow
Yangtze
East China Sea
Ryukyu Islands
Nampo Shoto
NORTH PACIFIC OCEAN
30°N
60°N
The Steppes
Aral Sea
Altay Mountains
Tian Shan
ASIA
GOBI
Taklimakan Desert
Kunlun Shan
Corsica
Sardinia
Mediterranean Sea
Sicily
Mountains
Cyprus
Zagros Mountains
Dead Sea -1,349 ft -411 m
Indus
HIMALAYA
Plateau of Tibet
Brahmaputra
Ganges
Mt. Everest 29,035 ft 8,850 m
Salween
Mekong
Taiwan
Philippine Sea
Hainan
Luzon
Philippine Islands
Mariana Islands
SAHARA
Libyan Desert
Nile
Red Sea
ARABIAN PENINSULA
INDIA
Arabian Sea
Deccan Plateau
Bay of Bengal
Andaman Islands
Andaman Sea
Indochina Peninsula
South China Sea
SAHEL
Niger
Blue Nile
Gulf of Aden
AFRICA
Guinea
White Nile
Ethiopian Highlands
Somali Peninsula
Sri Lanka
Nicobar Is.
Malay Peninsula
MICRONESIA
Marshall Islands
Gulf of Guinea
Congo
Lake Victoria
Congo Basin
Lower Guinea
Kilimanjaro 19,340 ft 5,895 m
Lake Tanganyika
Seychelles
Maldive Islands
EQUATOR
Sumatra
Borneo
Indonesia
Moluccas
Celebes
Greater Sunda Islands
Java
MELANESIA
Gilbert Islands
Bismarck Archipelago
New Guinea
Solomon Islands
Arafura Sea
Madagascar
Zambezi
Mascarene Islands
Namib Desert
Kalahari Desert
Drakensberg
INDIAN OCEAN
Coral Sea
Vanuatu
Fiji Islands
Great Sandy Desert
AUSTRALIA
Lake Eyre -52 ft, -16 m
Great Victoria Desert
Great Dividing Range
New Caledonia
SOUTH PACIFIC OCEAN
Darling
Murray
Mt. Kosciuszko 7,310 ft 2,228 m
Tasman Sea
North Island
NEW ZEALAND
Tasmania
South Island
Kerguelen Islands
Auckland Islands
South Magnetic Pole
60°S
Queen Maud Land
Transantarctic Mountains
Victoria Land
Ross Sea
Ross Ice Shelf
ANTARCTICA
30°E
60°E
90°E
120°E
150°E
9
10
11
12
13
14
15
16
A
B
C
D
E
F
G
H
J
K

CONTENTS


NORTH AMERICA
POLITICAL
0 mi 1000
0 km 1000
AZIMUTHAL EQUIDISTANT PROJECTION
NATIONAL GEOGRAPHIC
1. BAJA CALIFORNIA
2. BAJA CALIFORNIA SUR
3. SONORA
4. CHIHUAHUA
5. SINALOA
6. DURANGO
7. COAHUILA
8. NUEVO LEON
9. ZACATECAS
10. TAMAULIPAS
11. NAYARIT
12. AGUASCALIENTES
13. SAN LUIS POTOSI
14. JALISCO
15. GUANAJUATO
16. QUERETARO
17. HIDALGO
18. COLIMA
19. MICHOACAN
20. MEXICO
21. DISTRITO FEDERAL
22. TLAXCALA
23. MORELOS
24. PUEBLA
25. VERACRUZ
26. GUERRERO
27. OAXACA
28. TABASCO
29. CHIAPAS
30. CAMPECHE
31. QUINTANA ROO
32. YUCATAN
ASIA
ARCTIC OCEAN
EUROPE
GREENLAND (KALAALLIT NUNAAT) Den.
Greenland Sea
Chukchi Sea
Bering Sea
Bering Strait
Point Barrow
Beaufort Sea
North Magnetic Pole
Queen Elizabeth Islands
Ellesmere Island
Parry Islands
Banks Island
Victoria Island
Boothia Peninsula
Baffin Bay
Qeqertarsuaq
Nuuk (Godthab)
Davis Strait
Baffin Island
Arctic Circle
ALASKA U.S.
Yukon
Gulf of Alaska
YUKON TERRITORY
NORTHWEST TERRITORIES
Great Bear Lake
Great Slave Lake
NUNAVUT
Southampton Island
Labrador Sea
CANADA
Hudson Bay
BRITISH COLUMBIA
ALBERTA
SASKATCHEWAN
MANITOBA
Lake Winnipeg
ONTARIO
QUEBEC
NEWFOUNDLAND AND LABRADOR
Gulf of St. Lawrence
P.E.I.
St.-Pierre & Miquelon Fr.
N.B.
NOVA SCOTIA
Vancouver Island
ROCKY MOUNTAINS
PACIFIC OCEAN
WASHINGTON
OREGON
IDAHO
MONTANA
WYOMING
NORTH DAKOTA
SOUTH DAKOTA
MINN.
Lake Superior
Ottawa
ME.
VT.
N.H.
MASS.
R.I.
CONN.
Lake Huron
MICHIGAN
L. Ontario
NEW YORK
Great Salt Lake
NEVADA
UTAH
COLORADO
NEBRASKA
KANSAS
IOWA
WIS.
Lake Michigan
L. Erie
PA.
N.J.
DEL.
MD.
Washington, D.C.
ATLANTIC OCEAN
CALIFORNIA
UNITED STATES
ILL.
IND.
OHIO
W.VA.
VA.
KENTUCKY
MISSOURI
TENNESSEE
N.C.
S.C.
ARIZONA
NEW MEXICO
OKLAHOMA
ARK.
MISS.
ALA.
GEORGIA
TEXAS
LA.
FLORIDA
Bermuda Islands U.K.
Guadalupe I. Mex.
TROPIC OF CANCER
MEXICO
Gulf of Mexico
Rio Grande
Arkansas
Mississippi
BAHAMAS
Nassau
ANTIGUA AND BARBUDA
ST. KITTS AND NEVIS
BARBADOS
DOMINICAN REPUBLIC
Havana
CUBA
Santo Domingo
HAITI
PUERTO RICO U.S.
DOMINICA
Cayman Is. U.K.
JAMAICA
Port-au-Prince
Kingston
ST. LUCIA
ST. VINCENT AND THE GRENADINES
GRENADA
TRINIDAD AND TOBAGO
Caribbean Sea
Mexico City
BELIZE
Belmopan
HONDURAS
Tegucigalpa
GUATEMALA
Guatemala City
San Salvador
EL SALVADOR
NICARAGUA
Managua
COSTA RICA
San Jose
Panama Canal
Panama City
PANAMA
Cocos I. C.R.
SOUTH AMERICA
EQUATOR


NORTH AMERICA
PHYSICAL
0 mi 1000
0 km 1000
AZIMUTHAL EQUIDISTANT PROJECTION
NATIONAL GEOGRAPHIC
ASIA
EUROPE
ARCTIC OCEAN
PACIFIC OCEAN
ATLANTIC OCEAN
SOUTH AMERICA
CANADA
UNITED STATES
MEXICO
CENTRAL AMERICA
GREENLAND
ALASKA
Chukchi Sea
Bering Sea
Beaufort Sea
Point Barrow
North Magnetic Pole
Oodaaq Island
Lincoln Sea
Greenland Sea
Queen Elizabeth Islands
Ellesmere Island
Hayes Peninsula
Gunnbjorn 12,139 ft 3,700 m
ARCTIC CIRCLE
Baffin Bay
Davis Strait
Nuuk (Godthab)
Cape Farewell
Labrador Sea
Hudson Bay
Hudson Strait
Ungava Bay
Foxe Basin
Baffin Island
Melville Peninsula
Southampton Island
Boothia Peninsula
Victoria Island
Prince of Wales I.
Somerset I.
Devon I.
Melville Island
Banks Island
Seward Peninsula
St. Lawrence Island
Nunivak Island
Bristol Bay
Kuskokwim Mts.
Alaska Range
Mt. McKinley (Denali) 20,320 ft 6,194 m
Brooks Range
North Slope
Yukon
Aleutian Range
Kodiak I.
Kenai Peninsula
Gulf of Alaska
Mt. Logan 19,551 ft 5,959 m
Yukon Plateau
Mackenzie Mts.
Mackenzie
Great Bear Lake
Great Slave Lake
Slave
Peace
Lake Athabasca
Athabasca
Churchill
Nelson
Saskatchewan
Lake Winnipeg
James Bay
Belcher Islands
LABRADOR
Island of Newfoundland
Avalon Peninsula
Gaspe Pen.
Gulf of St. Lawrence
Cape Breton Island
Prince Edward Island
Nova Scotia
Bay of Fundy
Gulf of Maine
Cape Cod
Long Island
Alexander Archipelago
Queen Charlotte Islands
Vancouver Island
Olympic Peninsula
Fraser Plateau
Columbia Mts.
Coast Mountains
Cascade Range
Columbia Plateau
Snake
Missouri
Lake Superior
Lake Michigan
Lake Huron
L. Ontario
L. Erie
Ottawa
Washington
Chesapeake Bay
Cape Hatteras
Bermuda Islands
Great Basin
Great Salt Lake
Mt. Whitney 14,494 ft 4,418 m
Death Valley -282 ft -86 m
Colorado Plateau
Grand Canyon
Colorado
Sonoran Desert
Channel Islands
Cape Mendocino
Sierra Nevada
High Plains
Platte
Arkansas
Ozark Plateau
Ohio
Mississippi
Red
Rio Grande
Gulf of California
Baja California
Sierra Madre Occidental
Sierra Madre Oriental
Mexico City
Orizaba 18,855 ft 5,747 m
Gulf of Mexico
Florida
Florida Keys
Havana
CUBA
BAHAMAS
Cayman Islands
Yucatan Peninsula
Cozumel Island
Isthmus of Tehuantepec
Gulf of Tehuantepec
JAMAICA
Kingston
HAITI
DOMINICAN REPUBLIC
Hispaniola
Puerto Rico
Virgin Islands
Guadeloupe
Martinique
Greater Antilles
Lesser Antilles
Trinidad
Caribbean Sea
BELIZE
Belmopan
HONDURAS
Tegucigalpa
NICARAGUA
Managua
Lake Nicaragua
COSTA RICA
San Jose
Isthmus of Panama
Panama City
PANAMA
GUATEMALA
Guatemala City
San Salvador
EL SALVADOR
TROPIC OF CANCER
EQUATOR


RUSSIA
ARCTIC OCEAN
Point Barrow
Bering Strait
St. Lawrence Island
Seward Peninsula
Norton Sound
Brooks Range
Beaufort Sea
Yukon
Nunivak Island
ALASKA
Fairbanks
Aleutian Islands
Alaska Range
Bristol Bay
Anchorage
Alaska Peninsula
Kodiak I.
Gulf of Alaska
Juneau
Alexander Archipelago
PACIFIC OCEAN
Tacoma
Seattle
Olympia
WASH.
Spokane
Portland
Salem
Eugene
OREGON
Cascade Range
Sierra Nevada
IDAHO
Butte
Boise
Great Salt Lake
Reno
Salt Lake City
Carson City
Sacramento
San Francisco
NEVADA
UTAH
CALIFORNIA
Las Vegas
ARIZONA
Los Angeles
San Diego
Phoenix
Tucson
Honolulu
HAWAII
Hilo
TROPIC OF CANCER
170°E
180°
170°W
160°W
150°W
140°W
50°N
60°N
70°N
40°N
30°N
20°N
10°N
130°W
120°W
110°W

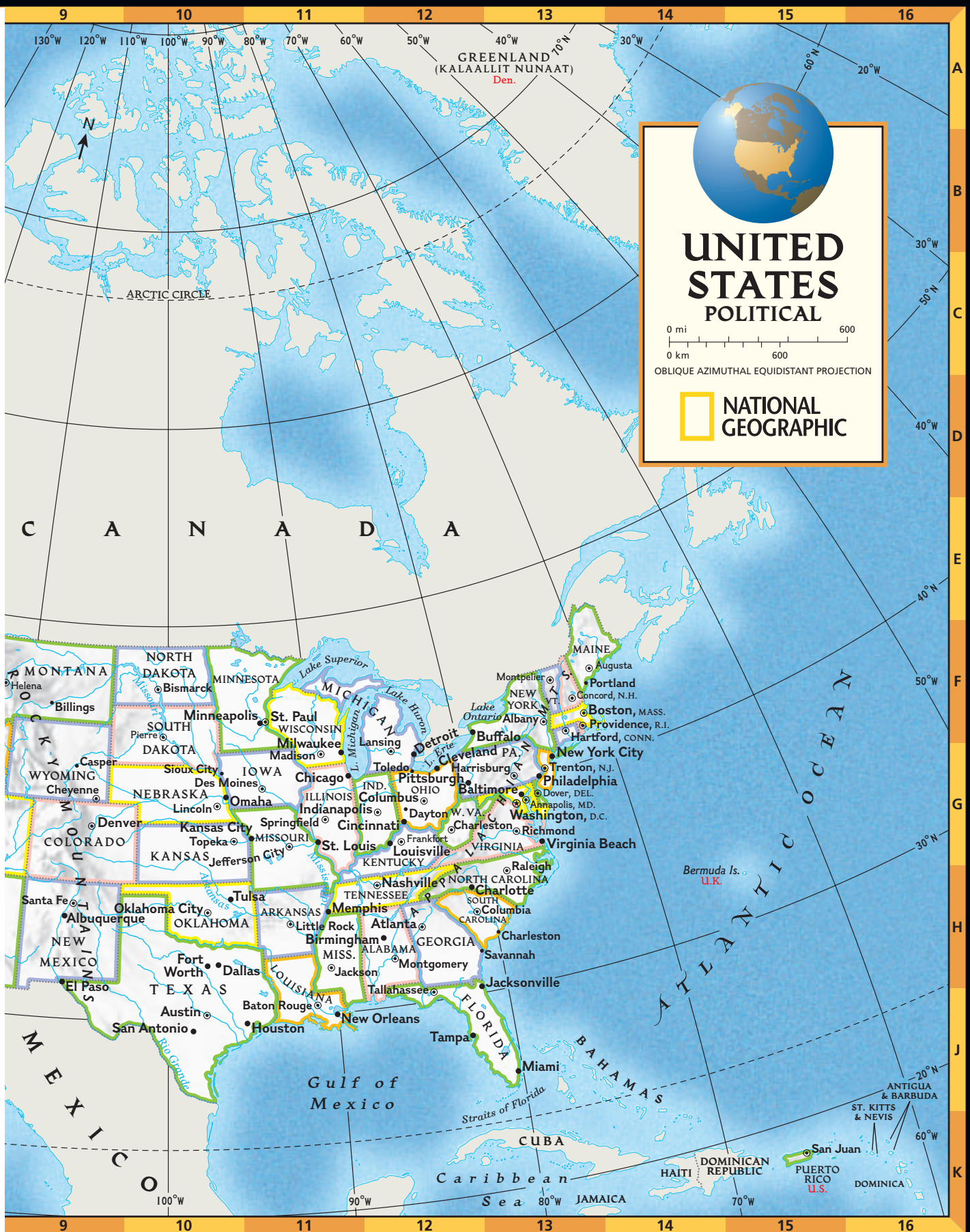
UNITED STATES
POLITICAL
0 mi 600
0 km 600
OBLIQUE AZIMUTHAL EQUIDISTANT PROJECTION
NATIONAL GEOGRAPHIC
GREENLAND (KALAALLIT NUNAAT) Den.
ARCTIC CIRCLE
CANADA
ATLANTIC OCEAN
Gulf of Mexico
MEXICO
Caribbean Sea
Straits of Florida
Bermuda Is. U.K.
BAHAMAS
CUBA
HAITI
DOMINICAN REPUBLIC
PUERTO RICO U.S.
JAMAICA
DOMINICA
ANTIGUA & BARBUDA
ST. KITTS & NEVIS
MONTANA
NORTH DAKOTA
SOUTH DAKOTA
MINNESOTA
WISCONSIN
MICHIGAN
WYOMING
NEBRASKA
IOWA
ILLINOIS
IND.
OHIO
COLORADO
KANSAS
MISSOURI
KENTUCKY
TENNESSEE
OKLAHOMA
ARKANSAS
NEW MEXICO
TEXAS
MISS.
ALABAMA
GEORGIA
LOUISIANA
FLORIDA
SOUTH CAROLINA
NORTH CAROLINA
VIRGINIA
W. VA.
PA.
NEW YORK
MAINE
VT.
N.H.
MASS.
R.I.
CONN.
N.J.
DEL.
MD.
D.C.
Lake Superior
Lake Michigan
Lake Huron
L. Erie
Lake Ontario
Missouri R.
Mississippi R.
Arkansas R.
Rio Grande
Montpelier
Augusta
Portland
Concord, N.H.
Boston, MASS.
Providence, R.I.
Hartford, CONN.
Albany
Buffalo
Cleveland
Detroit
Lansing
Toledo
Chicago
Pittsburgh
Harrisburg
Trenton, N.J.
New York City
Philadelphia
Baltimore
Dover, DEL.
Annapolis, MD.
Washington, D.C.
Richmond
Virginia Beach
Raleigh
Charlotte
Columbia
Charleston
Savannah
Jacksonville
Miami
Tampa
Tallahassee
Montgomery
Atlanta
Birmingham
Jackson
Nashville
Frankfort
Louisville
Cincinnati
Columbus
Indianapolis
Milwaukee
Madison
Minneapolis
St. Paul
Sioux City
Des Moines
Omaha
Lincoln
Springfield
St. Louis
Kansas City
Jefferson City
Topeka
Denver
Casper
Cheyenne
Billings
Helena
Bismarck
Pierre
Memphis
Little Rock
Tulsa
Oklahoma City
Albuquerque
Santa Fe
Fort Worth
Dallas
El Paso
Austin
San Antonio
Houston
Baton Rouge
New Orleans
San Juan
100°W
90°W
80°W
70°W
60°W
50°W
40°W
30°W
20°W
70°N
60°N
50°N
40°N
30°N
20°N
A
B
C
D
E
F
G
H
J
K
9
10
11
12
13
14
15
16


Cape Flattery
Mt. Olympus
7,965 ft
2,428 m
Seattle
CANADA
CASCADE RANGE
COLUMBIA PLATEAU
Columbia
Blue Mts.
Bitterroot Range
ROCKY MOUNTAINS
Missouri
GREAT PLAINS
Clearwater Mts.
Great Sandy Desert
Salmon River Mts.
Snake
Snake River Plain
Shoshone Falls
Absaroka Range
Bighorn Mts.
Black Hills
Wind River Range
Laramie Mts.
N. Platte
Sand Hills
Platte
Cape Mendocino
SIERRA NEVADA
Central Valley
Great Salt Lake
Wasatch Range
Uinta Mts.
PACIFIC OCEAN
Lake Tahoe
GREAT BASIN
San Francisco
Denver
14,433 ft
4,399 m
Mt. Elbert
Mt. Whitney
14,494 ft
4,418 m
Death Valley
-282 ft, -86 m
Lake Powell
Colorado
Arkansas
Sangre de Cristo Mts.
Lake Mead
Point Conception
Mojave Desert
Grand Canyon
Colorado Plateau
San Juan Mts.
Los Angeles
Channel Islands
Salton Sea
San Diego
Phoenix
Sonoran Desert
Rio Grande
Sacramento Mts.
Llano Estacado
Red
Dallas
Brazos
Edwards Plateau
ARCTIC OCEAN
Point Barrow
Beaufort Sea
Chukchi Sea
North Slope
Brooks Range
RUSSIA
Bering Strait
ARCTIC CIRCLE
Seward Pen.
ALASKA
St. Lawrence Island
Yukon
Kaskokwim
Tundra
Alaska Range
Mt. McKinley (Denali)
20,320 ft, 6,194 m
Anchorage
Nunivak Island
Bering Sea
Bristol Bay
Gulf of Alaska
Alaska Peninsula
Kodiak I.
Alexander Archipelago
PACIFIC OCEAN
ALASKA
0 mi 300
0 km 300
MEXICO
TROPIC OF CANCER

CONTENTS


UNITED STATES
PHYSICAL
0 mi 300
0 km 300
ALBERS CONIC EQUAL-AREA PROJECTION
NATIONAL GEOGRAPHIC
CANADA
Lake of the Woods
Isle Royale
Lake Superior
Upper Peninsula
Lake Michigan
Lower Peninsula
Lake Huron
Lake Champlain
Adirondack Mts.
Green Mts.
White Mts.
Gulf of Maine
Lake Ontario
Niagara Falls
Lake Erie
Hudson
Connecticut
Cape Cod
Long Island
New York City
Boston
Minneapolis
Mississippi
Milwaukee
Detroit
Chicago
Cleveland
Pittsburgh
Philadelphia
Baltimore
Delaware Bay
Washington
ATLANTIC OCEAN
CENTRAL LOWLAND
Indianapolis
Ohio
St. Louis
Wabash
Appalachian Plateau
Allegheny Mts.
Blue Ridge
Piedmont
APPALACHIAN MOUNTAINS
Chesapeake Bay
Cape Hatteras
Flint Hills
Ozark Plateau
Boston Mts.
Memphis
Ouachita Mts.
Cumberland Plateau
Cumberland
Tennessee
Mt. Mitchell
6,684 ft
2,037 m
Atlanta
Savannah
Black Belt
Mississippi
Red
GULF COASTAL PLAIN
Jacksonville
Houston
New Orleans
Mississippi River Delta
Cape Canaveral
Lake Okeechobee
The Everglades
Miami
Gulf of Mexico
Florida Keys
Straits of Florida
TROPIC OF CANCER
CUBA
Niihau
Kauai
Oahu
Honolulu
Molokai
Maui
Lanai
Kahoolawe
Hawaii
Mauna Kea
13,796 ft
4,205 m
PACIFIC OCEAN
PRINCIPAL HAWAIIAN ISLANDS
0 mi 100
0 km 100

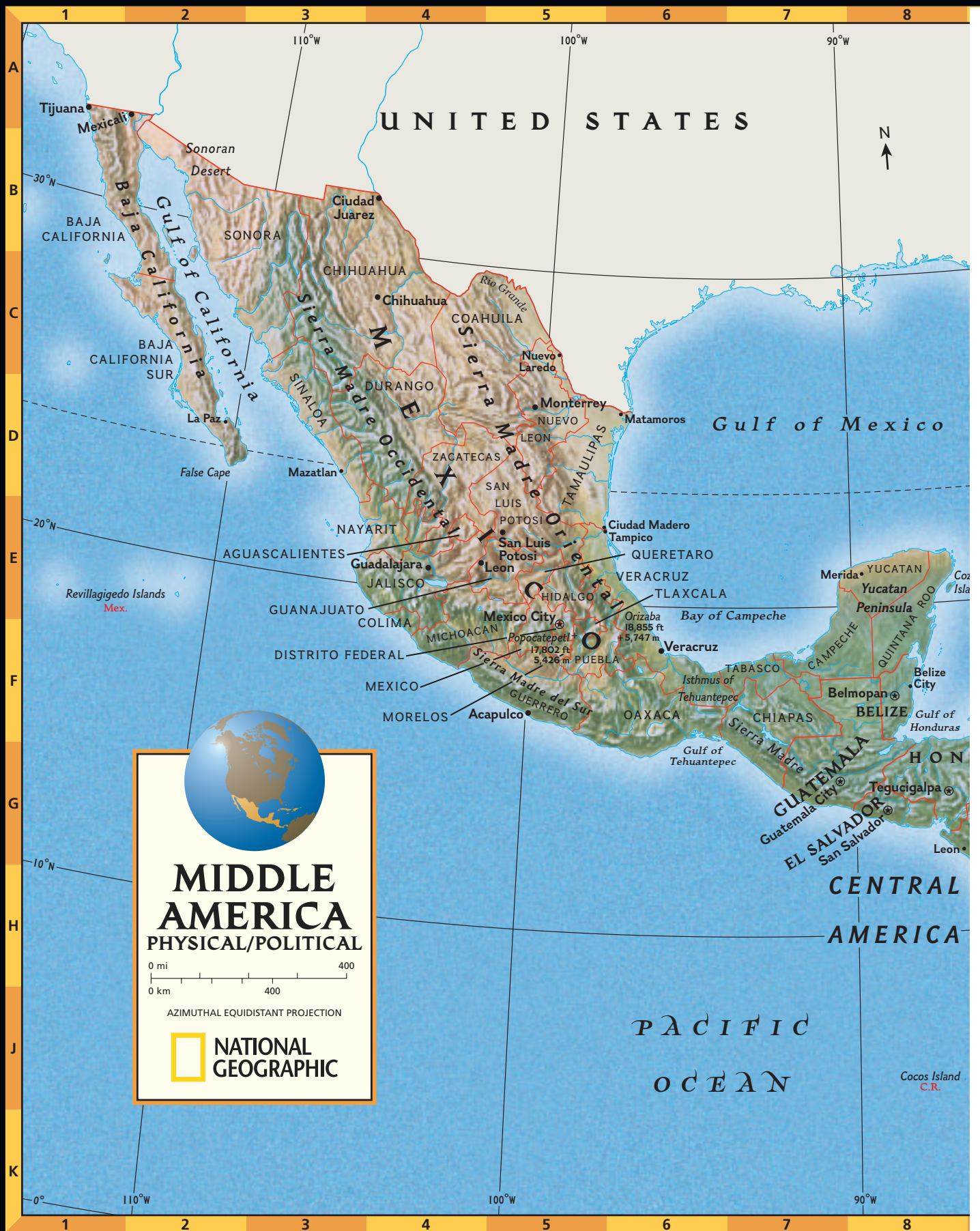

MIDDLE AMERICA
PHYSICAL/POLITICAL

0 mi 400
0 km 400

AZIMUTHAL EQUIDISTANT PROJECTION

NATIONAL GEOGRAPHIC

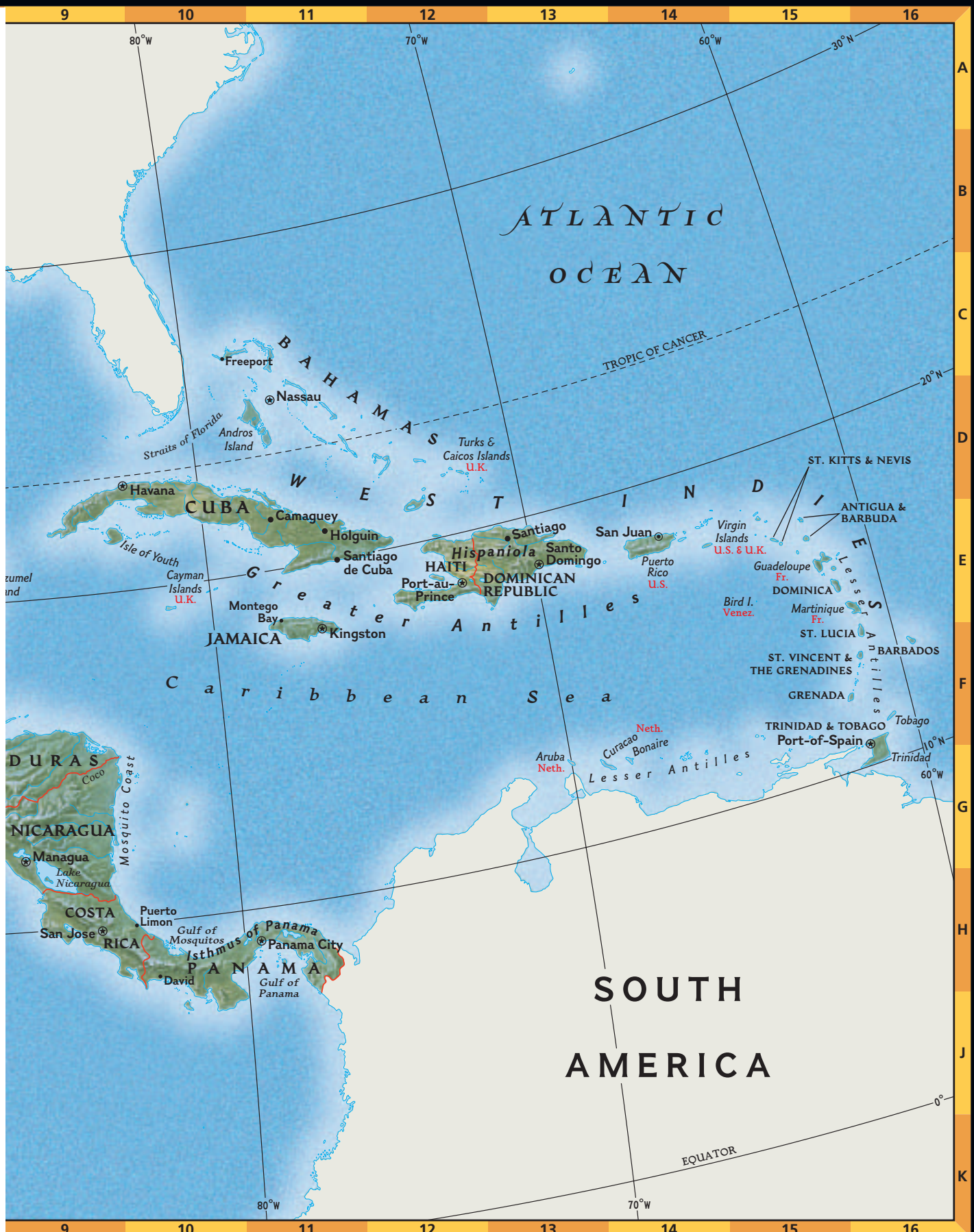
9
10
11
12
13
14
15
16
A
B
C
D
E
F
G
H
J
K
80°W
70°W
60°W
30°N
20°N
10°N
0°
ATLANTIC OCEAN
TROPIC OF CANCER
EQUATOR
BAHAMAS
Freeport
Nassau
Straits of Florida
Andros Island
Turks & Caicos Islands U.K.
WEST INDIES
Havana
CUBA
Camaguey
Holguin
Santiago de Cuba
Isle of Youth
Cayman Islands U.K.
Greater Antilles
Hispaniola
Santiago
Santo Domingo
HAITI
DOMINICAN REPUBLIC
Port-au-Prince
San Juan
Puerto Rico U.S.
Virgin Islands U.S. & U.K.
ST. KITTS & NEVIS
ANTIGUA & BARBUDA
Guadeloupe Fr.
DOMINICA
Martinique Fr.
Bird I. Venez.
Lesser Antilles
ST. LUCIA
BARBADOS
ST. VINCENT & THE GRENADINES
GRENADA
Montego Bay
JAMAICA
Kingston
Caribbean Sea
TRINIDAD & TOBAGO
Port-of-Spain
Tobago
Trinidad
Aruba Neth.
Curacao Neth.
Bonaire
Lesser Antilles
DURAS
Coco
Mosquito Coast
NICARAGUA
Managua
Lake Nicaragua
COSTA RICA
San Jose
Puerto Limon
Gulf of Mosquitos
Isthmus of Panama
Panama City
PANAMA
David
Gulf of Panama
SOUTH AMERICA


SOUTH AMERICA
POLITICAL
0 mi 800
0 km 800
AZIMUTHAL EQUIDISTANT PROJECTION
NATIONAL GEOGRAPHIC
Caribbean Sea
ATLANTIC OCEAN
PACIFIC OCEAN
EQUATOR
TROPIC OF CAPRICORN
VENEZUELA
COLOMBIA
ECUADOR
PERU
BRAZIL
BOLIVIA
PARAGUAY
URUGUAY
CHILE
ARGENTINA
GUYANA
SURINAME
FRENCH GUIANA
Fr.
Barranquilla
Cartagena
Santa Marta
Maracaibo
Lake Maracaibo
Barquisimeto
Caracas
Valencia
Ciudad Guayana
Orinoco
Georgetown
Paramaribo
Cayenne
Bucaramanga
San Cristobal
Medellin
Bogota
Cali
Malpelo I.
Col.
Boa Vista
Boundary claimed by Suriname
Esmeraldas
Quito
Guayaquil
Negro
Amazon
Marajo Island
Belem
Santarem
Manaus
Amazon (Solimoes)
Madeira
Tapajos
Xingu
Iquitos
Maranon
Teresina
Fortaleza
Natal
Campina Grande
Recife
Purus
Rio Branco
Porto Velho
Teles Pires
Tocantins
Sao Francisco
Ucayali
Callao
Lima
Ayacucho
Machu Picchu
Cuzco
Lake Titicaca
Trinidad
La Paz
Salvador (Bahia)
Brasilia
Goiania
Arequipa
Oruro
Santa Cruz
Sucre
Arica
Uberandia
Uberaba
Belo Horizonte
Iquique
Campo Grande
Tarija
Paraguay
Campinas
Nova Iguacu
Rio de Janeiro
Londrina
Sao Paulo
Santos
Antofagasta
Salta
Asuncion
Curitiba
San Felix I.
San Ambrosio I.
Chil.
San Miguel de Tucuman
Parana
Uruguay
Uruguaiana
Porto Alegre
Santa Maria
La Serena
Coquimbo
Cordoba
Rosario
Valparaiso
Santiago
Mendoza
Buenos Aires
Montevideo
La Plata
Rio de la Plata
Juan Fernandez Is.
Chil.
Concepcion
Mar del Plata
Bahia Blanca
Puerto Montt
Comodoro Rivadavia
Falkland Islands (Islas Malvinas)
Stanley
Administered by United Kingdom
(Claimed by Arg.)
Rio Gallegos
Strait of Magellan
TIERRA DEL FUEGO
Punta Arenas
Ushuaia
Cape Horn
South Georgia I.
U.K.
80°W
60°W
50°W
40°W
10°N
0°
10°S
20°S
30°S
40°S
50°S
100°W
90°W
80°W
70°W
60°W
50°W
40°W
30°W
20°W

CONTENTS


Caribbean Sea
ATLANTIC OCEAN
PACIFIC OCEAN
Caracas
Lake Maracaibo
Orinoco
VENEZUELA
GUYANA
Georgetown
SURINAME
Paramaribo
Cayenne
FRENCH GUIANA
Angel Falls
Total drop = 3,212 ft 979 m
LLANOS
GUIANA HIGHLANDS
Bogota
COLOMBIA
Malpelo I.
Boundary claimed by Suriname
Quito
ECUADOR
Negro
Amazon
Marajo Island
EQUATOR
AMAZON
Amazon
Madeira
Tapajos
Xingu
Selvas
BASIN
Ucayali
Purus
Teles Pires
Tocantins
Sao Francisco
BRAZIL
PERU
Lima
Machu Picchu
Lake Titicaca
MATO GROSSO
PLATEAU
BRAZILIAN
HIGHLANDS
Brasilia
BOLIVIA
La Paz
Altiplano
Sucre
Salar de Uyuni
Paraguay
GRAN CHACO
PARAGUAY
Asuncion
Iguazu Falls
TROPIC OF CAPRICORN
San Felix I.
San Ambrosio I.
ANDES MTS.
Parana
Uruguay
Aconcagua
22,834 ft
6,960 m
Santiago
Juan Fernandez Is.
Buenos Aires
URUGUAY
Montevideo
Rio de la Plata
ARGENTINA
PAMPAS
Negro
CHILE
-131 ft
-40 m
Valdes Peninsula
Chiloe Island
PATAGONIA
Gulf of San Jorge
Taitao Peninsula
Wellington I.
Falkland Islands (Islas Malvinas)
Stanley
Strait of Magellan
Tierra del Fuego
Cape Horn
South Georgia I.
SOUTH AMERICA
PHYSICAL
0 mi 800
0 km 800
AZIMUTHAL EQUIDISTANT PROJECTION
NATIONAL GEOGRAPHIC


EUROPE
POLITICAL
0 mi 400
0 km 400
AZIMUTHAL EQUIDISTANT PROJECTION
NATIONAL GEOGRAPHIC
ICELAND
Reykjavik
Akureyri
ARCTIC CIRCLE
MERIDIAN OF GREENWICH (LONDON)
Norwegian Sea
Tromso
NORWAY
SWEDEN
Faroe Islands
Den.
Torshavn
Shetland Islands
Lerwick
Rockall
U.K.
Isle of Lewis
Orkney Islands
Inverness
Trondheim
Alesund
Are
Sundsvall
Bergen
Oslo
Stavanger
Uppsala
Stockholm
Gulf of
Skagerrak
Goteborg
Gotland
Baltic
UNITED KINGDOM
SCOTLAND
Aberdeen
Glasgow
Edinburgh
NORTHERN IRELAND
Belfast
IRELAND
Dublin
Cork
Irish Sea
Liverpool
Manchester
North Sea
Arhus
DENMARK
Copenhagen
Malmo
Kiel
Hamburg
Gdansk
Bydgoszcz
WALES
Birmingham
ENGLAND
Cardiff
London
Celtic Sea
Land's End
Southampton
English Channel
The Hague
NETH.
Amsterdam
Berlin
GERMANY
POLAND
Lodz
Brussels
BELGIUM
Bonn
Rhine
Frankfurt
LUX.
Wroclaw
Oder
Prague
CZECH REP.
Brest
Le Havre
Paris
Rennes
Nantes
Strasbourg
Bratislava
SLOVAKIA
Munich
Vienna
FRANCE
La Rochelle
Bay of Biscay
Zurich
LIECH.
Bern
SWITZERLAND
AUSTRIA
Budapest
Limoges
Bordeaux
Geneva
Lyon
ALPS
SLOVENIA
HUNGARY
Zagreb
CROATIA
A Coruna
Vigo
Milan
Ljubljana
Turin
Donostia-San Sebastian
Bilbao
Toulouse
Venice
Porto
Pyrenees
MONACO
Genoa
BOSNIA & HERZEGOVINA
Sarajevo
Valladolid
Nice
Marseille
SAN MARINO
Adriatic Sea
Coimbra
PORTUGAL
ANDORRA
Zaragoza
ITALY
Madrid
Lisbon
SPAIN
Barcelona
Corsica
Fr.
VATICAN CITY
Rome
MONTENEGRO
Podgorica
Valencia
Tirana
ALBANIA
Cape St. Vincent
Cordoba
Palma
Sardinia
It.
Naples
Seville
Murcia
Balearic Islands
Sp.
Cadiz
Malaga
Cartagena
Cagliari
Tyrrhenian Sea
Ionian Sea
GIBRALTAR
U.K.
Strait of Gibraltar
Mediterranean
Palermo
Messina
Sicily
Catania
AFRICA
Valletta
MALTA
ATLANTIC OCEAN

CONTENTS

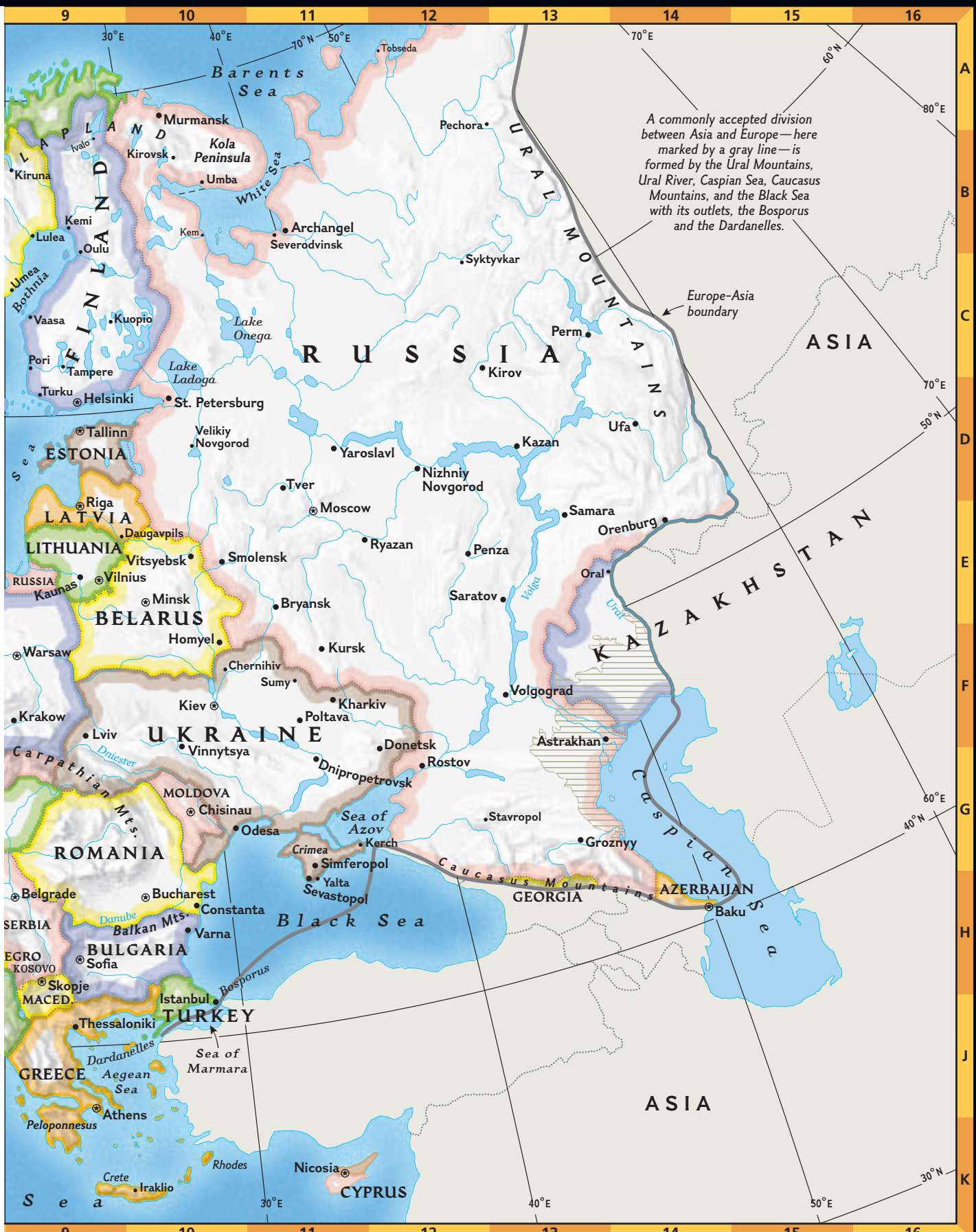
A commonly accepted division between Asia and Europe—here marked by a gray line—is formed by the Ural Mountains, Ural River, Caspian Sea, Caucasus Mountains, and the Black Sea with its outlets, the Bosporus and the Dardanelles.
Europe-Asia boundary
Barents Sea
White Sea
Kola Peninsula
Murmansk
Kirovsk
Kiruna
Umba
Kemi
Lulea
Oulu
Kem
Archangel
Severodvinsk
Pechora
Syktyvkar
URAL MOUNTAINS
Umea
Bothnia
Vaasa
Kuopio
Lake Onega
Perm
RUSSIA
ASIA
Pori
Tampere
Lake Ladoga
Kirov
Turku
Helsinki
St. Petersburg
Ufa
Tallinn
Velikiy Novgorod
Kazan
ESTONIA
Yaroslavl
Nizhniy Novgorod
Tver
Riga
Moscow
Samara
LATVIA
Daugavpils
Orenburg
LITHUANIA
Ryazan
Penza
Vitsyebsk
Smolensk
Oral
RUSSIA
Vilnius
Kaunas
Volga
Saratov
Minsk
Ural
KAZAKHSTAN
Bryansk
BELARUS
Homyel
Kursk
Warsaw
Chernihiv
Sumy
Volgograd
Kharkiv
Kiev
Krakow
Poltava
Lviv
UKRAINE
Vinnytsya
Donetsk
Astrakhan
Carpathian Mts.
Dniester
Rostov
Dnipropetrovsk
MOLDOVA
Chisinau
Caspian Sea
Sea of Azov
Stavropol
Odesa
Crimea
Kerch
Groznyy
ROMANIA
Simferopol
Caucasus Mountains
Yalta
Sevastopol
GEORGIA
AZERBAIJAN
Belgrade
Bucharest
Constanta
Baku
Danube
Balkan Mts.
Black Sea
SERBIA
Varna
BULGARIA
Sofia
EGRO
KOSOVO
Skopje
MACED.
Bosporus
Istanbul
TURKEY
Thessaloniki
Dardanelles
Sea of Marmara
GREECE
Aegean Sea
Athens
Peloponnesus
Rhodes
Nicosia
Crete
Iraklio
CYPRUS
Sea
ASIA
30°E
40°E
50°E
70°E
80°E
70°N
60°N
50°N
40°N
30°N
60°E
9
10
11
12
13
14
15
16
A
B
C
D
E
F
G
H
J
K


EUROPE
Black Sea
Sea of Marmara
Istanbul
ANATOLIA
Ankara
TURKEY
Tunis
TUNISIA
Mediterranean Sea
Tripoli
LIBYA
Taurus Mountains
Aleppo
CYPRUS
SYRIA
LEBANON
Damascus
Beirut
ISRAEL
Syrian Desert
Jerusalem
Amman
Alexandria
Cairo
JORDAN
El Giza
Sinai Pen.
See inset below
EGYPT
Nile R.
Hejaz
Aswan High Dam
Red Sea
SAHARA
Boundary claimed by Sudan
SUDAN
AFRICA
Khartoum
Eastern Mediterranean Area
TURKEY
N
Aleppo
CYPRUS
SYRIA
LEBANON
Mediterranean Sea
Beirut
Damascus
Sea of Galilee
Golan Heights
Jordan River
Tel Aviv–Yafo
West Bank
Suez Canal
Jerusalem
Amman
Gaza Strip
Dead Sea
ISRAEL
JORDAN
El Giza
Cairo
EGYPT
SAUDI ARABIA
Nile River
Gulf of Suez
Gulf of Aqaba
Red Sea
0 mi 100
0 km 100
10°E
20°E
30°E
40°E
40°N
30°N
1
2
3
4
5
6
7
8
A
B
C
D
E
F
G
H
J
K


9
10
11
12
13
14
15
16
A
B
C
D
E
F
G
H
J
K
50°E
60°E
70°E
40°N
30°N
20°N
40°E
50°E
Aral Sea
UZBEKISTAN
Tashkent
TAJIKISTAN
Dushanbe
Caucasus Mountains
Caspian Sea
GEORGIA
Tbilisi
Baku
Yerevan
ARMENIA
TURKMENISTAN
A S I A
Ashgabat
Kabul
Mt. Ararat (16,854 ft. 5,137 m)
AZERBAIJAN
Mashhad
AFGHANISTAN
Elburz Mountains
Tehran
Plateau of Iran
Tigris R.
IRAQ
Zagros Mountains
Baghdad
IRAN
Euphrates R.
Al Basrah
PAKISTAN
KUWAIT
Kuwait
Persian Gulf (Arabian Gulf)
Manama
BAHRAIN
QATAR
Doha
Abu Dhabi
Gulf of Oman
TROPIC OF CANCER
Muscat
Arabian Sea
SAUDI ARABIA
Riyadh
UNITED ARAB EMIRATES
OMAN
ARABIAN PENINSULA
Makkah (Mecca)
Asir
Rub al Khali (Empty Quarter)
YEMEN
Sanaa
Aden
Gulf of Aden
N
MIDDLE EAST
PHYSICAL / POLITICAL
0 mi
500
0 km
500
AZIMUTHAL EQUIDISTANT PROJECTION
NATIONAL GEOGRAPHIC

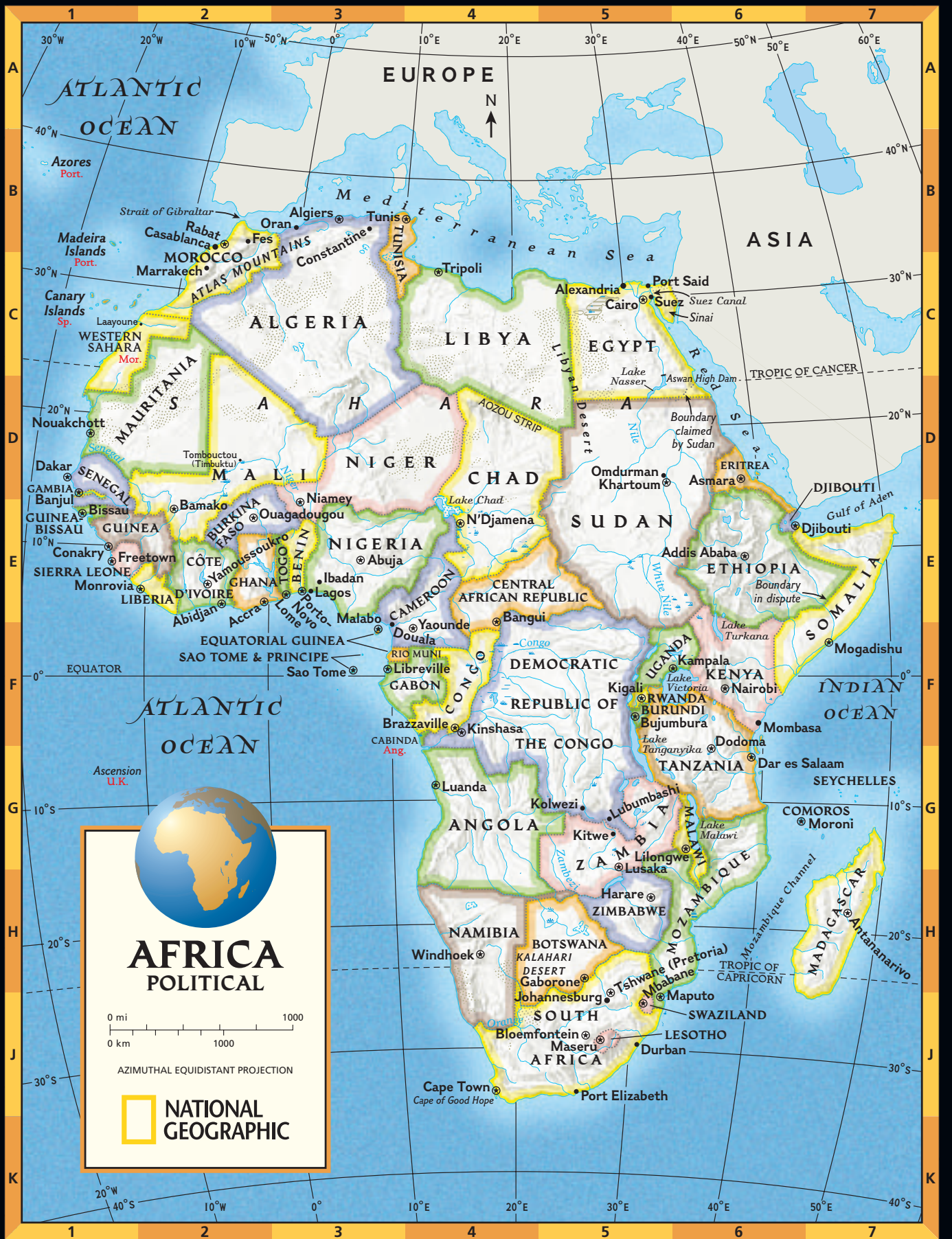
AFRICA
POLITICAL
0 mi 1000
0 km 1000
AZIMUTHAL EQUIDISTANT PROJECTION
NATIONAL GEOGRAPHIC
EUROPE
ASIA
ATLANTIC OCEAN
INDIAN OCEAN
Mediterranean Sea
Red Sea
Gulf of Aden
Strait of Gibraltar
Azores Port.
Madeira Islands Port.
Canary Islands Sp.
Ascension U.K.
Cabinda Ang.
Western Sahara Mor.
ATLAS MOUNTAINS
Algiers
Oran
Rabat
Casablanca
Fes
Tunis
Constantine
Tripoli
Marrakech
Laayoune
Alexandria
Cairo
Port Said
Suez
Suez Canal
Sinai
MOROCCO
ALGERIA
TUNISIA
LIBYA
EGYPT
Libyan Desert
Lake Nasser
Aswan High Dam
TROPIC OF CANCER
Nile
Boundary claimed by Sudan
AOZOU STRIP
MAURITANIA
SAHARA
Nouakchott
Senegal
Tombouctou (Timbuktu)
Dakar
SENEGAL
GAMBIA
Banjul
Bissau
GUINEA-BISSAU
GUINEA
Conakry
Freetown
SIERRA LEONE
Monrovia
LIBERIA
MALI
NIGER
CHAD
Niamey
Bamako
BURKINA FASO
Ouagadougou
Lake Chad
N'Djamena
SUDAN
Omdurman
Khartoum
Asmara
ERITREA
DJIBOUTI
Djibouti
Addis Ababa
ETHIOPIA
Boundary in dispute
SOMALIA
Mogadishu
Lake Turkana
Côte d'Ivoire
Yamoussoukro
Abidjan
GHANA
Accra
TOGO
Lome
BENIN
Porto-Novo
Ibadan
Lagos
NIGERIA
Abuja
CAMEROON
Malabo
Yaounde
Douala
EQUATORIAL GUINEA
SAO TOME & PRINCIPE
Sao Tome
RIO MUNI
Libreville
GABON
CENTRAL AFRICAN REPUBLIC
Bangui
Congo
CONGO
DEMOCRATIC REPUBLIC OF THE CONGO
Kinshasa
Brazzaville
UGANDA
Kampala
KENYA
Nairobi
Lake Victoria
Kigali
RWANDA
BURUNDI
Bujumbura
Mombasa
Lake Tanganyika
Dodoma
TANZANIA
Dar es Salaam
SEYCHELLES
COMOROS
Moroni
EQUATOR
Luanda
ANGOLA
Kolwezi
Lubumbashi
ZAMBIA
Kitwe
Lilongwe
Lusaka
Lake Malawi
MALAWI
Zambezi
Harare
ZIMBABWE
MOZAMBIQUE
Mozambique Channel
MADAGASCAR
Antananarivo
NAMIBIA
Windhoek
BOTSWANA
KALAHARI DESERT
Gaborone
Tshwane (Pretoria)
Mbabane
Johannesburg
Maputo
SWAZILAND
TROPIC OF CAPRICORN
SOUTH AFRICA
Orange
Bloemfontein
Maseru
LESOTHO
Durban
Cape Town
Cape of Good Hope
Port Elizabeth


AFRICA
PHYSICAL
0 mi 1000
0 km 1000
AZIMUTHAL EQUIDISTANT PROJECTION
NATIONAL GEOGRAPHIC
EUROPE
ASIA
ATLANTIC OCEAN
INDIAN OCEAN
Mediterranean Sea
Red Sea
Gulf of Aden
Azores
Madeira Islands
Canary Islands
Ascension Island
Strait of Gibraltar
Algiers
Tunis
Rabat
MOROCCO
ATLAS MOUNTAINS
TUNISIA
Tripoli
Suez Canal
Cairo
Sinai
ALGERIA
LIBYA
EGYPT
WESTERN SAHARA
MAURITANIA
SAHARA
Ahaggar Mts.
Air
Tibesti
Libyan Desert
Lake Nasser
Boundary claimed by Sudan
TROPIC OF CANCER
Nouakchott
Senegal
Cape Verde
Dakar
SENEGAL
GAMBIA
Banjul
Bissau
GUINEA-BISSAU
GUINEA
Bamako
MALI
Niger
NIGER
CHAD
Lake Chad
N'Djamena
SUDAN
Khartoum
Asmara
ERITREA
Lake Tana
Blue Nile
Lake Assal -512 ft -156 m
DJIBOUTI
Djibouti
Addis Ababa
ETHIOPIA
Boundary in dispute
SOMALIA
Mogadishu
Conakry
SIERRA LEONE
Freetown
Yamoussoukro
Monrovia
LIBERIA
CÔTE D'IVOIRE
Abidjan
BURKINA FASO
Ouagadougou
Niamey
TOGO
BENIN
GHANA
Accra
Lome
Porto-Novo
NIGERIA
Abuja
UPPER GUINEA
Malabo
CAMEROON
Yaounde
CENTRAL AFRICAN REPUBLIC
Bangui
EQUATORIAL GUINEA
SAO TOME & PRINCIPE
Sao Tome
RIO MUNI
Libreville
GABON
CONGO
Congo
CONGO BASIN
Virunga Mts. 14,787 ft 4,507 m
UGANDA
Kampala
Lake Victoria
KENYA
Nairobi
Kilimanjaro 19,340 ft 5,895 m
Great Rift Valley
Kigali
RWANDA
BURUNDI
Bujumbura
Lake Tanganyika
Dodoma
TANZANIA
Dar es Salaam
SEYCHELLES
Brazzaville
Kinshasa
CABINDA
DEM. REP. OF THE CONGO
LOWER GUINEA
Luanda
ANGOLA
Katanga Plateau
Lake Malawi
MALAWI
COMOROS
Moroni
ZAMBIA
Lilongwe
Lusaka
Zambezi
MOZAMBIQUE
Mozambique Channel
MADAGASCAR
Antananarivo
Etosha Pan
Victoria Falls
Harare
ZIMBABWE
NAMIBIA
Namib Desert
Windhoek
BOTSWANA
KALAHARI DESERT
Gaborone
Tshwane (Pretoria)
Mbabane
Maputo
SWAZILAND
TROPIC OF CAPRICORN
Orange
SOUTH AFRICA
Bloemfontein
Maseru
LESOTHO
Drakensberg
Cape Town
Cape of Good Hope
Cape Agulhas
EQUATOR


ASIA
POLITICAL
0 mi 1000
0 km 1000
TWO-POINT EQUIDISTANT PROJECTION
NATIONAL GEOGRAPHIC
ATLANTIC OCEAN
NORTH AMERICA
ARCTIC
Norwegian Sea
ARCTIC CIRCLE
Franz Josef Land
Russ.
Barents Sea
Kara Sea
Baltic Sea
EUROPE
Mediterranean Sea
A commonly accepted division between Asia and Europe—here marked by a gray line—is formed by the Ural Mountains, Ural River, Caspian Sea, Caucasus Mountains, and the Black Sea with its outlets, the Bosporus and the Dardanelles.
Europe-Asia boundary
Moscow
Norilsk
Gulf of Ob
Ob
Yenisey
URAL MOUNTAINS
Ural
Chelyabinsk
Omsk
Novosibirsk
Astana
KAZAKHSTAN
Istanbul
Black Sea
Ankara
TURKEY
GEORGIA
Caucasus Mts.
Tbilisi
ARMENIA
Yerevan
AZERBAIJAN
Baku
Caspian Sea
Aral Sea
Syr Darya
Adana
LEBANON
Beirut
Damascus
SYRIA
Jerusalem
ISRAEL
Amman
JORDAN
Azerb.
Euphrates
Tigris
Baghdad
IRAQ
Tehran
Ashgabat
TURKMENISTAN
UZBEKISTAN
Amu Darya
Tashkent
Bishkek
Almaty
Urumqi
Irtysh
Ili
KYRGYZSTAN
SINKIANG
TAJIKISTAN
Dushanbe
TROPIC OF CANCER
AFRICA
Red Sea
Basra
KUWAIT
Kuwait
IRAN
AFGHANISTAN
Hindu Kush
Kabul
Islamabad
KASHMIR
KUNLUN
Boundary claimed by India
Jeddah
Makkah (Mecca)
SAUDI ARABIA
Riyadh
Manama
BAHRAIN
Persian Gulf (Arabian Gulf)
QATAR
Doha
Zahedan
Strait of Hormuz
Lahore
TIBET
HIMALAYA
NEPAL
Abu Dhabi
UNITED ARAB EMIRATES
PAKISTAN
Indus
Delhi
New Delhi
Jaipur
Kathmandu
Thimphu
Rub al Khali
Muscat
Gulf of Oman
Karachi
Sanaa
YEMEN
OMAN
Aden
Gulf of Aden
Indore
Bhopal
INDIA
Ganges
Kolkata (Calcutta)
Arabian Sea
Socotra
Yemen
Mumbai (Bombay)
Godavari
Krishna
Hyderabad
Bay of Bengal
Bangalore
Chennai (Madras)
Lakshadweep
India
Madurai
SRI LANKA
Colombo
EQUATOR
Male
MALDIVES
INDIAN OCEAN
Chagos Archipelago
Brit. Ind. Oc. Terr.
20°W
30°N
40°N
50°N
60°N
70°N
80°N
0°
20°E
60°E
80°E
10°W
10°E
20°N
10°N
20°E
0°
20°S
30°E
40°E
50°E
60°E
70°E
80°E
N

CONTENTS



NORTH AMERICA
Bering Strait
Chukchi Sea
North Pole
OCEAN
Wrangel I.
Gulf of Anadyr
Anadyr
Bering Sea
East Siberian Sea
North Land
New Siberian Islands
Laptev Sea
Kolyma Range
Cherskiy Range
Commander Is.
Kamchatka Peninsula
Magadan
Verkhoyansk Range
Lena
Aldan
Yakutsk
Sea of Okhotsk
Sakhalin
Kuril Islands
SIA
ERIA
Lake Baikal
Irkutsk
Yenisey
Amur
Hokkaido
Sapporo
MANCHURIA
Vladivostok
Sea of Japan (East Sea)
JAPAN
Tokyo
Ulaanbaatar
Herlen
Changchun
MONGOLIA
ALTAY MTS.
GOBI
Shenyang
NORTH KOREA
Honshu
Kyoto
Osaka
Pyongyang
Seoul
SOUTH KOREA
Hiroshima
Beijing
Qingdao
Shijiazhuang
Yellow Sea
Kyushu
Marcus I. Jap.
TROPIC OF CANCER
Bonin Is. Jap.
Volcano Is. Jap.
Xuzhou
SHAN
Lanzhou
Xian
CHINA
Nanjing
Shanghai
East China Sea
Ryukyu Islands
Okinawa
Yangtze
Nanchang
Chengdu
Fuzhou
Taipei
Parece Vela Jap.
Boundary claimed by China
Changsha
TAIWAN
BHUTAN
Guiyang
The People's Republic of China claims Taiwan as its 23rd province.
BANGLADESH
Dhaka
Kunming
Guangzhou
Hong Kong
Macau
Irrawaddy
Hanoi
Haiphong
Luzon
Philippine Sea
MYANMAR (BURMA)
South China Sea
Hainan
Quezon City
Manila
Samar
Vientiane
LAOS
Yangon (Rangoon)
Da Nang
Mindoro
PHILIPPINES
Leyte
THAILAND
Panay
Negros
Bangkok
CAMBODIA
VIETNAM
Palawan
EQUATOR
Andaman Islands India
Phnom Penh
Ho Chi Minh City
Mindanao
Andaman Sea
Gulf of Thailand
Bandar Seri Begawan
SABAH
BRUNEI
Halmahera
Morotai
Biak
Jayapura
New Guinea
Nicobar Islands India
Kuala Lumpur
MALAYSIA
SARAWAK
Moluccas
Kepi
Merauke
Medan
Aru Is.
Dolak
SINGAPORE
Borneo
Celebes
Buru
Ceram
INDONESIA
Sumatra
Tanimbar Is.
Jambi
GREATER SUNDA ISLANDS
Mentawai Islands
Dili
EAST TIMOR (TIMOR-LESTE)
Java Sea
Timor Sea
AUSTRALIA
Jakarta
Java
Kupang

CONTENTS


RUSSIA
Lake Baikal
Yablonovyy Range
Greater Khingan Range
Manchurian Plain
Amur
Sikhote Alin Range
KAMCHATKA PENINSULA
Sea of Okhotsk
Sakhalin
Bering Sea
ALEUTIAN ISLANDS
KURIL ISLANDS
Hokkaido
Ulaanbaatar
MONGOLIA
ALTAY MOUNTAINS
GOBI
Beijing
Pyongyang
NORTH KOREA
Seoul
SOUTH KOREA
Sea of Japan (East Sea)
Honshu
JAPAN
Tokyo
NORTH PACIF
Yellow
Yellow Sea
CHINA
Yangtze
Kyushu
Shikoku
NAMPO SHOTO
Mekong
East China Sea
RYUKYU ISLANDS
Taipei
TAIWAN
Hawaiian
INDIA
MYANMAR (BURMA)
Hanoi
Hainan
Vientiane
LAOS
VIETNAM
THAILAND
Bangkok
Yangon (Rangoon)
CAMBODIA
Phnom Penh
Andaman Sea
South China Sea
Luzon
Manila
PHILIPPINES
PHILIPPINE ISLANDS
Philippine Sea
MARIANA ISLANDS
NORTHERN MARIANA ISLANDS U.S.
GUAM U.S.
MICRONESIA
MARSHALL ISLANDS
Ratak Chain
Ralik Chain
Majuro
Palikir
PALAU
Koror
CAROLINE ISLANDS
FEDERATED STATES OF MICRONESIA
Sulu Sea
Mindanao
Bandar Seri Begawan
BRUNEI
Celebes Sea
Kuala Lumpur
MALAYSIA
SINGAPORE
Borneo
Sumatra
INDONESIA
GREATER SUNDA ISLANDS
Java Sea
Celebes
MOLUCCAS
Jakarta
Java
LESSER SUNDA ISLANDS
Dili
EAST TIMOR (TIMOR-LESTE)
Arafura Sea
NEW GUINEA
PAPUA NEW GUINEA
Port Moresby
MELANESIA
Solomon Is.
Honiara
Santa Cruz Islands
Yaren
NAURU
Tarawa
Gilbert Islands
KIRIBATI
Phoenix Is.
SOLOMON ISLANDS
TUVALU
Funafuti
Tokelau N.Z.
WALLIS AND FUTUNA IS. Fr.
AMERICAN SAMOA U.S.
SAMOA
Apia
CORAL SEA ISLANDS TERRITORY Austral.
VANUATU
NEW CALEDONIA Fr.
Port-Vila
Suva
FIJI ISLANDS
TONGA
Niue N.Z.
Nuku'alofa
Coral Sea
TROPIC OF CAPRICORN
AUSTRALIA
Norfolk Island Austral.
Kermadec Islands N.Z.
Lord Howe Island Austral.
Darling
Great Australian Bight
Canberra
Tasman Sea
NEW ZEALAND
Wellington
INDIAN OCEAN
Tasmania
Chatham Island N.Z.
105°E
120°E
135°E
150°E
165°E
180°

CONTENTS

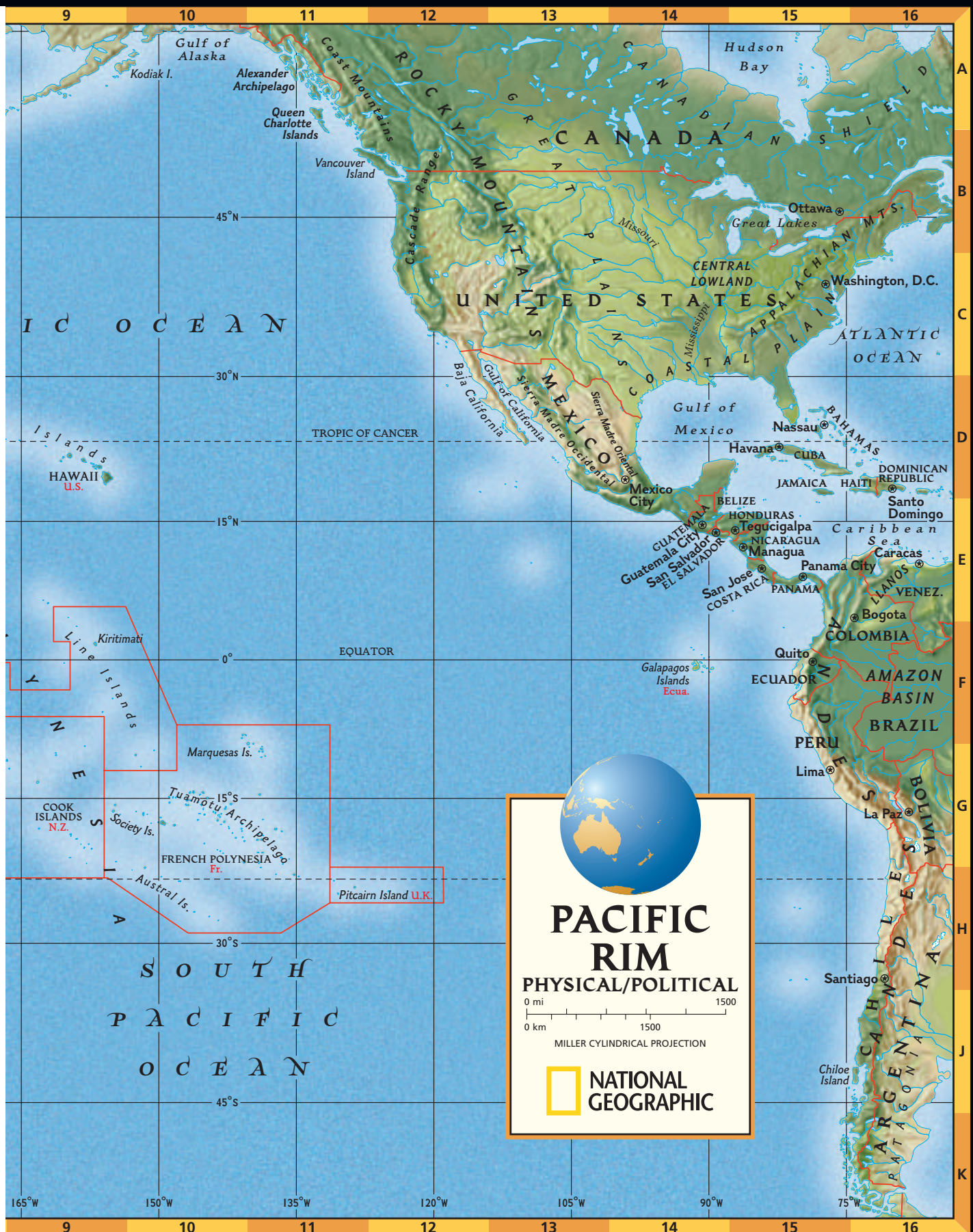
PACIFIC RIM
PHYSICAL/POLITICAL
0 mi 1500
0 km 1500
MILLER CYLINDRICAL PROJECTION
NATIONAL GEOGRAPHIC
CANADA
UNITED STATES
MEXICO
Gulf of Alaska
Kodiak I.
Alexander Archipelago
Queen Charlotte Islands
Vancouver Island
Coast Mountains
Cascade Range
ROCKY MOUNTAINS
GREAT PLAINS
CANADIAN SHIELD
Hudson Bay
Great Lakes
Missouri
Mississippi
CENTRAL LOWLAND
APPALACHIAN MTS.
ATLANTIC COASTAL PLAIN
Ottawa
Washington, D.C.
PACIFIC OCEAN
ATLANTIC OCEAN
Baja California
Gulf of California
Sierra Madre Occidental
Sierra Madre Oriental
Gulf of Mexico
Nassau
BAHAMAS
Havana
CUBA
JAMAICA
HAITI
DOMINICAN REPUBLIC
Santo Domingo
Mexico City
BELIZE
HONDURAS
GUATEMALA
Guatemala City
San Salvador
EL SALVADOR
Tegucigalpa
NICARAGUA
Managua
Caribbean Sea
Caracas
Panama City
San Jose
COSTA RICA
PANAMA
LLANOS
VENEZ.
Bogota
COLOMBIA
Quito
ECUADOR
Galapagos Islands
Ecua.
AMAZON BASIN
BRAZIL
PERU
Lima
ANDES
BOLIVIA
La Paz
Santiago
CHILE
ARGENTINA
PATAGONIA
Chiloe Island
HAWAII
U.S.
Islands
TROPIC OF CANCER
EQUATOR
Kiritimati
Line Islands
Marquesas Is.
Tuamotu Archipelago
Society Is.
COOK ISLANDS
N.Z.
FRENCH POLYNESIA
Fr.
Austral Is.
Pitcairn Island U.K.
SOUTH PACIFIC OCEAN
45°N
30°N
15°N
0°
15°S
30°S
45°S
165°W
150°W
135°W
120°W
105°W
90°W
75°W
9
10
11
12
13
14
15
16
A
B
C
D
E
F
G
H
J
K

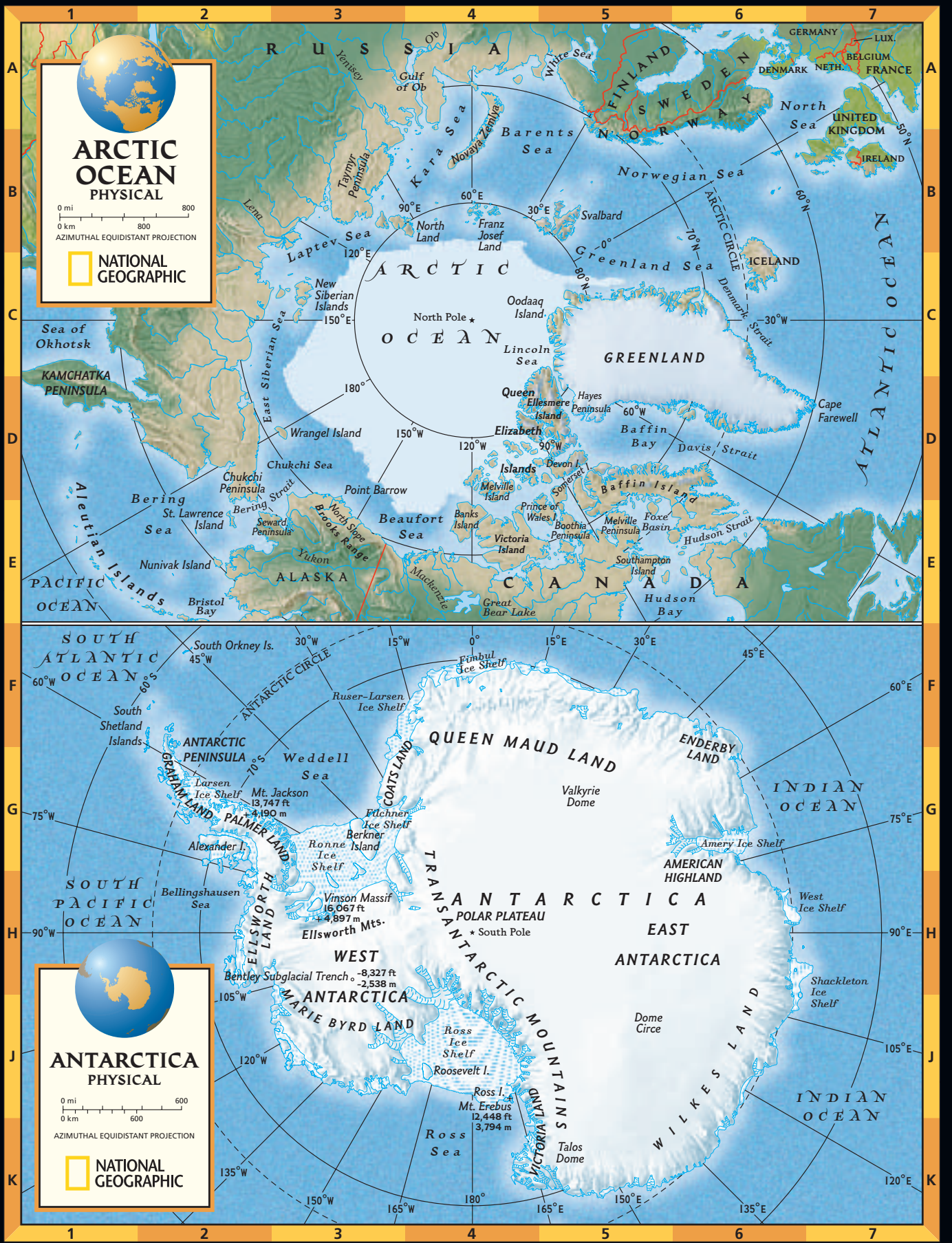
ARCTIC OCEAN
PHYSICAL
0 mi 800
0 km 800
AZIMUTHAL EQUIDISTANT PROJECTION
NATIONAL GEOGRAPHIC
RUSSIA
Ob
Yenisey
Gulf of Ob
White Sea
FINLAND
SWEDEN
NORWAY
GERMANY
LUX.
BELGIUM
FRANCE
DENMARK
NETH.
North Sea
UNITED KINGDOM
IRELAND
Kara Sea
Novaya Zemlya
Barents Sea
Taymyr Peninsula
Norwegian Sea
ARCTIC CIRCLE
Lena
Laptev Sea
North Land
Franz Josef Land
Svalbard
Greenland Sea
ICELAND
Denmark Strait
ATLANTIC OCEAN
New Siberian Islands
Oodaaq Island
North Pole
ARCTIC OCEAN
Lincoln Sea
GREENLAND
Sea of Okhotsk
KAMCHATKA PENINSULA
East Siberian Sea
Queen Elizabeth Islands
Ellesmere Island
Hayes Peninsula
Cape Farewell
Wrangel Island
Baffin Bay
Davis Strait
Chukchi Sea
Chukchi Peninsula
Bering Strait
Point Barrow
Devon I.
Somerset
Baffin Island
Melville Island
Aleutian Islands
Bering Sea
St. Lawrence Island
Seward Peninsula
North Slope
Brooks Range
Beaufort Sea
Banks Island
Prince of Wales I.
Boothia Peninsula
Melville Peninsula
Foxe Basin
Hudson Strait
Victoria Island
Yukon
Nunivak Island
ALASKA
Southampton Island
PACIFIC OCEAN
Mackenzie
CANADA
Bristol Bay
Great Bear Lake
Hudson Bay
SOUTH ATLANTIC OCEAN
South Orkney Is.
ANTARCTIC CIRCLE
Filchner Ice Shelf
Ruser-Larsen Ice Shelf
South Shetland Islands
ANTARCTIC PENINSULA
Weddell Sea
QUEEN MAUD LAND
ENDERBY LAND
COATS LAND
Larsen Ice Shelf
Mt. Jackson 13,747 ft +4,190 m
GRAHAM LAND
PALMER LAND
Alexander I.
Ronne Ice Shelf
Berkner Island
Valkyrie Dome
INDIAN OCEAN
Amery Ice Shelf
AMERICAN HIGHLAND
SOUTH PACIFIC OCEAN
Bellingshausen Sea
Vinson Massif 16,067 ft +4,897 m
Ellsworth Mts.
ELLSWORTH LAND
TRANSANTARCTIC MOUNTAINS
ANTARCTICA
POLAR PLATEAU
South Pole
EAST ANTARCTICA
West Ice Shelf
WEST ANTARCTICA
Bentley Subglacial Trench -8,327 ft -2,538 m
MARIE BYRD LAND
Ross Ice Shelf
Roosevelt I.
Dome Circe
Shackleton Ice Shelf
WILKES LAND
Ross I.
Mt. Erebus 12,448 ft 3,794 m
VICTORIA LAND
Ross Sea
Talos Dome
ANTARCTICA
PHYSICAL
0 mi 600
0 km 600
AZIMUTHAL EQUIDISTANT PROJECTION
NATIONAL GEOGRAPHIC