



Dayton, Texas 77535 to Santa Fe High School.

Drive 61.0 miles, 1 h 13 min

Dayton

Texas 77535

Continue to Harris County


-
- 17 min (14.9 mi)
1. Head northwest toward US-90 W
177 ft
 2. Turn left onto US-90 W
[Pass by McDonald's \(on the right in 0.3 mi\)](#)
14.9 mi


Continue on US-90 W. Take TX-8 Beltway S, Sam Houston Tollway S and I-45 S to Gulf Fwy S in League City. Exit from I-45 S


-
- 36 min (37.1 mi)
3. Keep left to stay on US-90 W
7.9 mi
 4. Use the right 2 lanes to take the exit toward Texas 8 Beltway S/Sam Houston Tollway N/Sam Houston Tollway
0.3 mi
 5. Merge onto Crosby Fwy/US-90 Frontage W
0.3 mi
 6. Use the left 2 lanes to turn left onto TX-8 Beltway S/East Sam Houston Pkwy N/Sam Houston Tollway S
0.8 mi
 7. Use the left lane to take the Texas 8 Beltway ramp
0.2 mi
 8. Merge onto TX-8 Beltway S
 Partial toll road
7.5 mi
 9. Continue onto Sam Houston Tollway S
 Partial toll road
8.4 mi
 10. Take the Interstate 45 S exit toward Galveston
1.1 mi
 11. Merge onto I-45 S
10.5 mi
 12. Exit onto Gulf Fwy S
354 ft


Take Calder Dr, Cemetery Rd and Hwy 6 N to your destination in Santa Fe


-
- 16 min (9.0 mi)
13. Merge onto Gulf Fwy S
0.3 mi


-  14. Turn right onto Big League Dreams Pkwy 0.5 mi


-  15. Turn left onto Calder Dr 2.3 mi



-  16. Turn right onto FM517 W 0.7 mi

-  17. Turn left onto Cemetery Rd 3.2 mi

-  18. Continue onto Pine St 253 ft

-  19. Merge onto Scott Ave 0.5 mi

-  20. Turn right onto Hwy 6 N 1.3 mi

-  21. Turn right 407 ft
 -  Destination will be on the right

Santa Fe High School.

16000 Hwy 6, Santa Fe, TX 77517

These directions are for planning purposes only. You may find that construction projects, traffic, weather, or other events may cause conditions to differ from the map results, and you should plan your route accordingly. You must obey all signs or notices regarding your route.