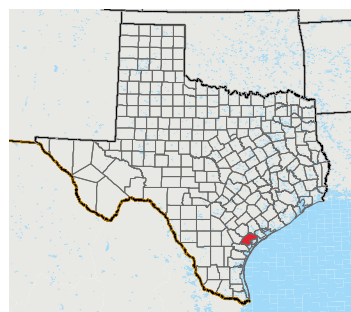
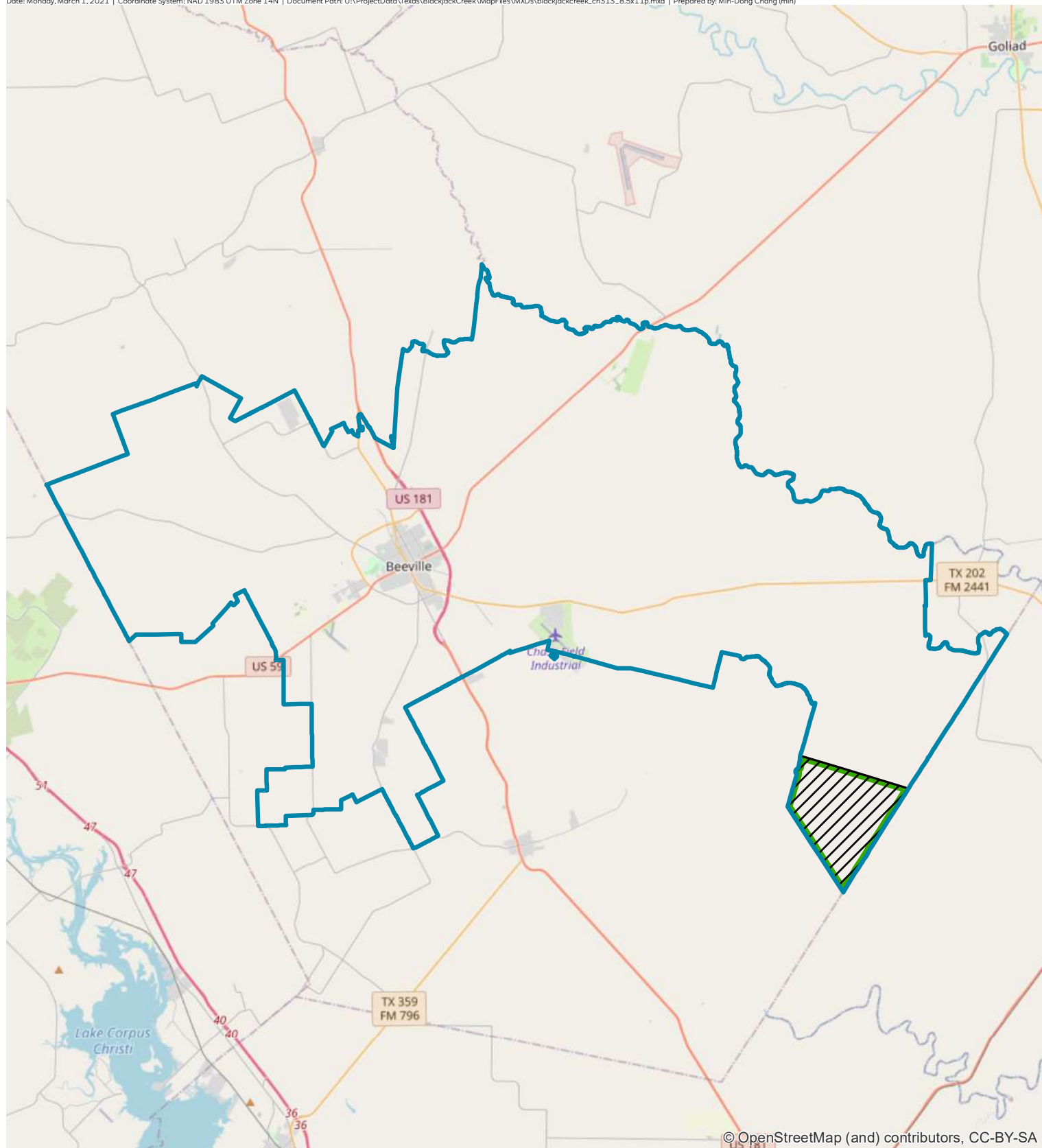





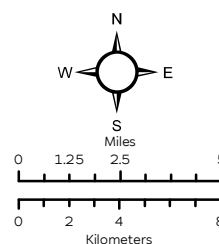
App#1557-Beeville ISD-Blackjack Creek Wind Farm, LLC-Amendment One-3_2_2021

Date: Monday, March 1, 2021 | Coordinate System: NAD 1983 UTM Zone 14N | Document Path: U:\ProjectData\Texas\BlackjackCreek\MapFiles\MXD\blackjackcreek_ch313_8.5x11p.mxd | Prepared by: Min-Dong Chang (min)



-  Proposed Reinvestment Zone
-  Project Boundary
-  Beeville ISD

Date: March 01, 2021
Map Scale: 1:300,000
Projection: NAD 1983 UTM Zone 14N
Datum: North American 1983



RWE

Map produced by RWE Renewables for internal use only. Final analysis & site locations to be determined by RWE personnel through on-site verification. Map is not to be reproduced or redistributed without expressly written permission from RWE Renewables Americas, LLC.
Base data from Esri, OpenStreetMap, US Census.