










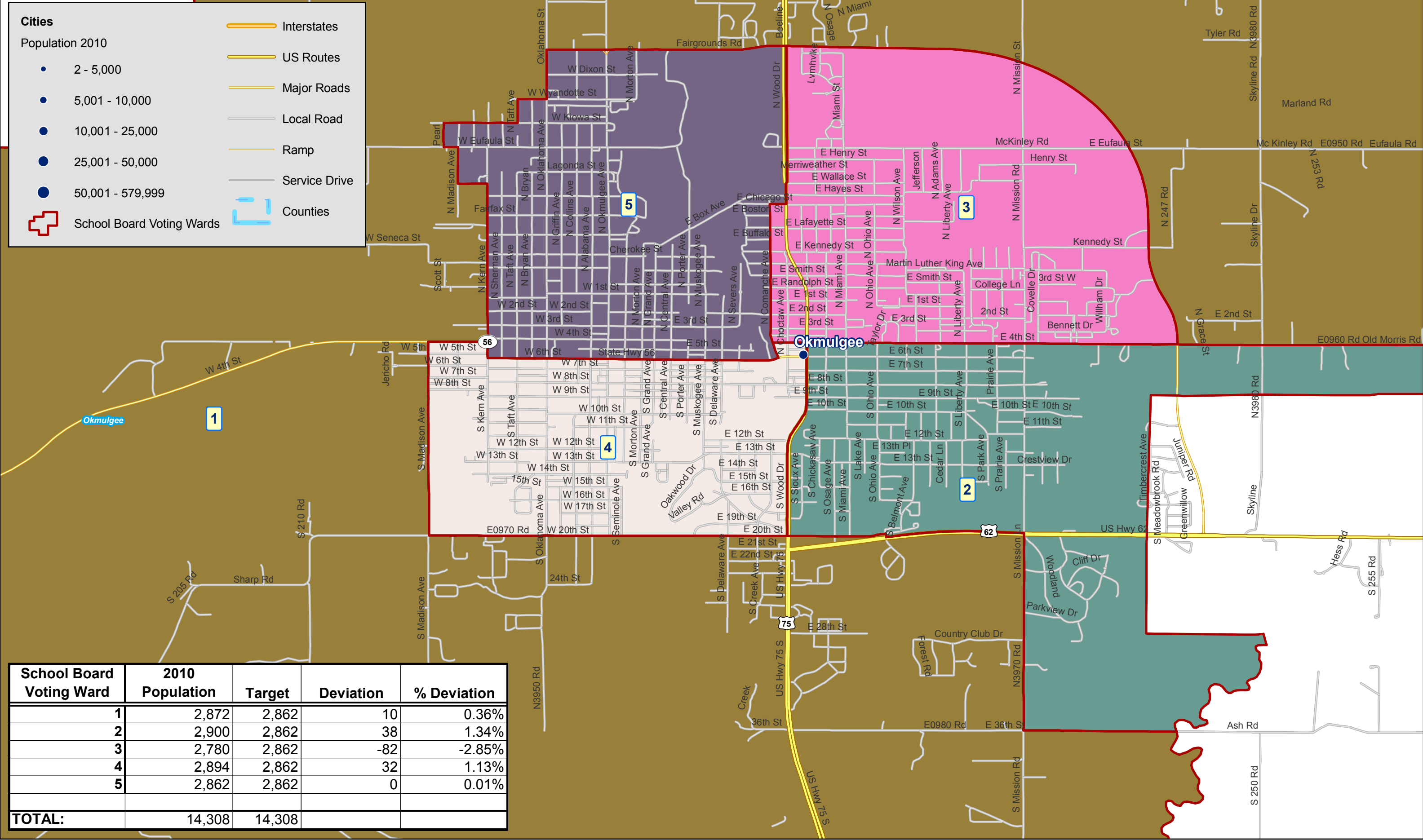
**Cities**

Population 2010

- 2 - 5,000
- 5,001 - 10,000
- 10,001 - 25,000
- 25,001 - 50,000
- 50,001 - 579,999

 School Board Voting Wards
  Counties

 Interstates  
 US Routes  
 Major Roads  
 Local Road  
 Ramp  
 Service Drive  
 Counties



School Board Voting Ward	2010 Population	Target	Deviation	% Deviation
1	2,872	2,862	10	0.36%
2	2,900	2,862	38	1.34%
3	2,780	2,862	-82	-2.85%
4	2,894	2,862	32	1.13%
5	2,862	2,862	0	0.01%
<b>TOTAL:</b>	<b>14,308</b>	<b>14,308</b>		

Total Population: 14,308

Ideal Population: 2,862

# Okmulgee Public Schools

School Board Voting Wards (City of Okmulgee)

