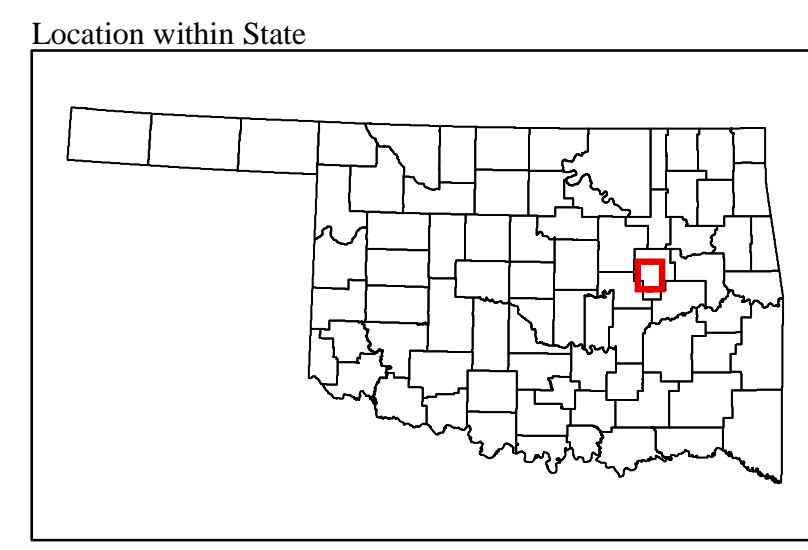
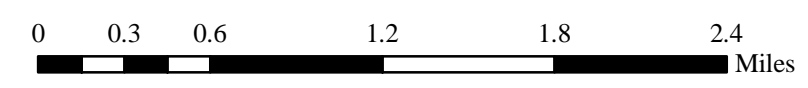



Symbol Description	Symbol	Label Style
State		OKLAHOMA
County		LE FLORE
Incorporated Places		Fort Coffee
Census Designated Place (CDP)		Whitesboro
School District		Okmulgee School District
Water		Washita River
Turnpikes		Indian Nation Tpk
Interstates		
U.S. Routes		
Major Roads/State Highways		
Local Road		Tecumseh Rd.
Railroad		



All legal boundaries and names are as of January 1, 2010. Boundary depiction and designation does not constitute a determination of jurisdictional authority or rights of ownership or entitlement.

Geographic Vintage: 2010 Census (reference date: January 1, 2010)
 Data Source: U.S. Census Bureau's MAF/TIGER database; Oklahoma House GIS Office
 Map Created: November 9, 2011

Projection: Albers Equal Area Conic USGS
 Datum: NAD 1983
 1st Standard Parallel: 29.500000
 2nd Standard Parallel: -45.500000
 Central Meridian: -96.000000
 Latitude Of Origin: 23.000000
 False Easting: 0.000000
 False Northing: 0.000000

REFERENCE MAP FOR OKMULGEE PUBLIC SCHOOLS

School District Based on 2010 Census

Name: Okmulgee School District
 Entity Type: Unified School District
 State FIPS: 40
 Scale: 1:8,050,707