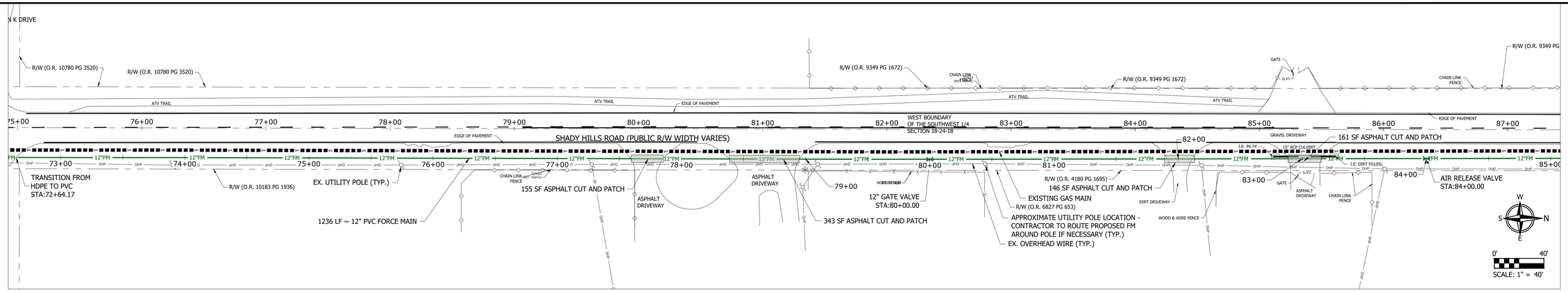

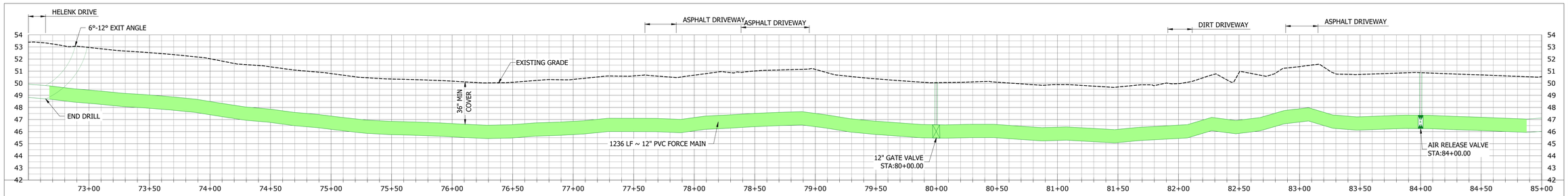

Pipe Run - 12FM SHADY HILLS
HORIZONTAL SCALE: 1" = 40'
VERTICAL SCALE: 1" = 4'

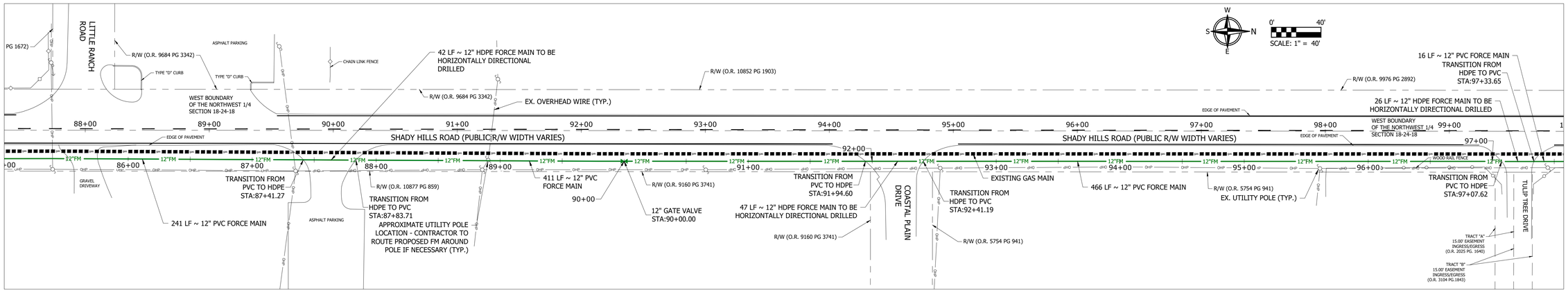

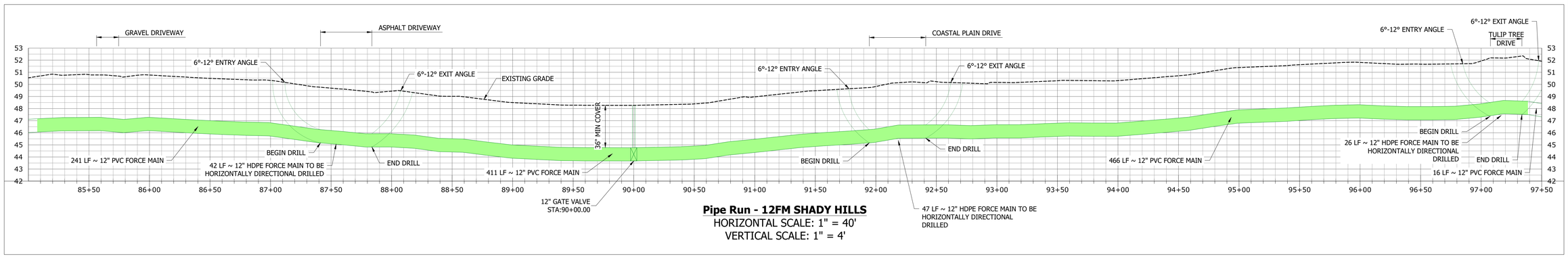

Pipe Run - 12FM SHADY HILLS
HORIZONTAL SCALE: 1" = 40'
VERTICAL SCALE: 1" = 4'

LANDIS EVANS + PARTNERS
www.landisevans.com
3810 NORTHDALE BLVD.
SUITE 100
TAMPA, FLORIDA 33624
OFFICE: 813-949-7449
FBPE CERT. OF AUTH. #4548

MARK	DATE	DESCRIPTION
ISSUE:		

THESE DRAWINGS ARE FOR THE EXCLUSIVE USE OF LANDIS, EVANS + PARTNERS LLC AND MAY NOT BE DISTRIBUTED, REPRODUCED OR USED IN ANY MANNER WITHOUT THE EXPRESS WRITTEN CONSENT OF LANDIS, EVANS AND PARTNERS, INC. AT ALL TIMES, THE ORIGINAL PROFESSIONAL ENGINEER, LICENSE NO. 72691, THIS ITEM HAS BEEN ELECTRONICALLY SIGNED AND SEALED BY JUSTIN D. EVANS, PE ON THE DATE ADJACENT TO THE SEAL USING A SHA AUTHENTICATION CODE.
PRINTED COPIES OF THIS DOCUMENT ARE NOT CONSIDERED SIGNED AND SEALED AND THE SHA AUTHENTICATION CODE MUST BE VERIFIED ON ANY ELECTRONIC COPIES.

SHADY HILLS RD - PLAN & PROFILE
STA 72+50 TO 97+50
OFFSITE UTILITIES - PLAN AND PROFILES
NORTHRIDGE ESTATES - PHASE 1
PASCO COUNTY, FLORIDA

ENGINEER OF RECORD:
JOHN J. MUELLER
LICENSE NO. 58713
9/30/2024
STATE OF FLORIDA
PROFESSIONAL ENGINEER

FLOOD ZONE: X	PANEL/MAP NO.: 12101004 5F DATED: 09/26/2014
SECTIONS: 4,5,6,7,18,19 TOWNSHIP: 24 SOUTH RANGE: 18 EAST	VERTICAL DATUM: NAVD88
JOB NO.: 1733-21	
DATE: 2024-09-30	

SHEET NUMBER:
C12.23

T:\1000 PROJECTS\1733-21 NORTHRIDGE SUBDIVISION BMH\DWG\21 OFFSITE\1733-21 C12.20 SHADY HILLS.DWG PLOT DATE:2024-09-30