FORM NO. GWS-11 07/93

STATE OF COLORADO
OFFICE OF THE STATE ENGINEER
818 Centennial Bldg., 1313 Sherman St., Denver, Colorado 80203
(303) 866-3581

For Office Use only

TRACT 3

RECEIVED

DEC 0 2 1996

WATER RESOURCES
STATE ENGINEER
COLO

PRIOR TO COMPLETING FORM, SEE INSTRUCTIONS ON REVERSE SIDE

CHANGE IN OWNERSHIP/ADDRESS / LOCATION

WELL PERMIT, LIVESTOCK TANK OR EROSION CONTROL DAM

1. NEW OWNER

NAME(S) Ron Pepper and Debra Pepper
Mailing Address 1557 W. Co Rd 6 N
City, St. Zip Monte Vista, Colorado 81144
Phone (719) 852

2. THIS CHANGE IS FOR ONE OF THE FOLLOWING:

☒ WELL PERMIT NUMBER 6403-R
☐ LIVESTOCK WATER TANK NUMBER
☐ EROSION CONTROL DAM NUMBER

3. WELL LOCATION: COUNTY Rio Grande OWNER'S WELL DESIGNATION Case No W-675 Well No 9

(Address) (City) (State) (Zip)

SW 1/4 of the SW 1/4, Sec. 22 Twp. 40 ☒ N. or ☐ S., Range 7 ☒ E. or ☐ W. N M P.M.

Distances from Section Lines 1207 Ft. from ☐ N. or ☒ S. Line, 17 Ft. from ☐ E. or ☒ W. Line.

Subdivision Lot Block Filing (Unit)

4. LIVESTOCK TANK OR EROSION CONTROL DAM LOCATION: COUNTY

1/4, Sec. Twp. ☐ N. or ☐ S., Range ☐ E. or ☐ W. P.M.

5. The above listed owner(s) say(s) that he (they) own the structure described herein.
The existing record is being amended for the following reason(s):

☒ Change in name of owner. ☒ Change in mailing address. ☐ Correction of location.

6. I (we) have read the statements made herein, know the contents thereof, and state that they are true to my (our) knowledge.
[Pursuant to Section 24-4-104 (13)(a) C.R.S., the making of false statements herein constitutes perjury in the second degree and is punishable as a class 1 misdemeanor.]

Name/Title (Please type or print)	Signature	Date
Ron Pepper, owner Debra Pepper, owner	Ron Pepper Debra Pepper	11-14-96 11-14-96

FOR OFFICE USE ONLY

ACCEPTED AS A CHANGE IN OWNERSHIP AND/OR MAILING ADDRESS.

Hal D. Simpson — State Engineer
By
FEB 24 1997 — Date

Court Case No. W-675 Div. 3 Co. 53 WD 20 Basin MD Use

WRJ-25-73

THIS [redacted] BE SUBMI[redacted] PRIOR TO THE EXPIRATION OF THE PERMIT. TYPE OR PRINT IN BLACK INK. COPY OF ACCEPTED STATEMENT MAILED ON REQUEST.

COLORADO DIVISION OF WATER RESOURCES

300 Columbine Bldg., 1845 Sherman St.
Denver, Colorado 80203

RECEIVED
SEP 13 '74
WATER RESOURCES STATE ENGINEER COLO.

FOR OFFICE USE ONLY
Div. 3 Cty. 53

____ STATEMENT OF BENEFICIAL USE OF GROUND WATER
x AMENDMENT OF EXISTING RECORD

PERMIT NUMBER 6403

STATE OF COLORADO
COUNTY OF Rio Grande } SS.

LOCATION OF WELL

THE AFFIANT(S) [redacted]
whose mailing address is [redacted]
City [redacted] (STATE) (ZIP)

County Rio Grande
SW ¼ of the SW ¼, Section 22
Twp. 40 N (N or S), Rng. 7 E (E or W), N.M. P.M.

being duly sworn upon oath, deposes and says that he (they) is (are) the owner(s) of the well described hereon; the well is located as described above, at distances of 600 feet from the South (NORTH OR SOUTH) section line and 50 feet from the West (EAST OR WEST) section line; water from this well was first applied to a beneficial use for the purpose(s) described herein on the ____ day of April, 1952; the maximum sustained pumping rate of the well is 1800 gallons per minute, the pumping rate claimed hereby is 1800 gallons per minute; the total depth of the well is 165 feet; the average annual amount of water to be diverted is ____ acre-feet; for which claim is hereby made for Irrigation purpose(s); the legal description of the land on which the water from this well is used is SW¼ 22-40-7, Rio Grande County which totals 160 acres and which is illustrated on the map on the reverse side of this form; that this well was completed in compliance with the permit approved therefor; this statement of beneficial use of ground water is filed in compliance with law; he (they) has (have) read the statements made hereon; knows the content thereof; and that the same are true of his (their) knowledge.

1.00
55729

Signature(s) Vern Brown

Subscribed and sworn to before me on this 12th day of September, 1974

My Commission expires: 1/14/75
(SEAL)

Shirley M. Davis
NOTARY PUBLIC

FOR OFFICE USE ONLY

Court Case No. ____

Sec. ____ ____ ¼, ____ ¼, ____ ¼,

Well Use ____ ____ ____ ____

Dist. 20 Basin ____ Man. Dis. ____,

Prior. ____ Mo. ____ Day ____ Yr. ____

ACCEPTED FOR FILING BY THE STATE ENGINEER OF COLORADO PURSUANT TO THE FOLLOWING CONDITIONS:

9-16-74
DATE

E. J. Kuiper
STATE ENGINEER

Marlan W. Esher
BY

Well drilled by _____ Lic. No. _____

Pump installed by _____ Lic. No. _____

Meter Serial No. _____ ☐ Flow Meter ☐ Electric Meter ☐ Fuel Meter

Owner of land on which water is being used _____

THE LOCATION OF THE WELL MUST BE SHOWN AND THE AREA ON WHICH THE WATER IS USED MUST BE SHADED OR CROSS-HATCHED ON THE DIAGRAM BELOW.

This diagram represents nine (9) sections. Use the **CENTER SQUARE** (one section) to indicate the location of the well, if possible.

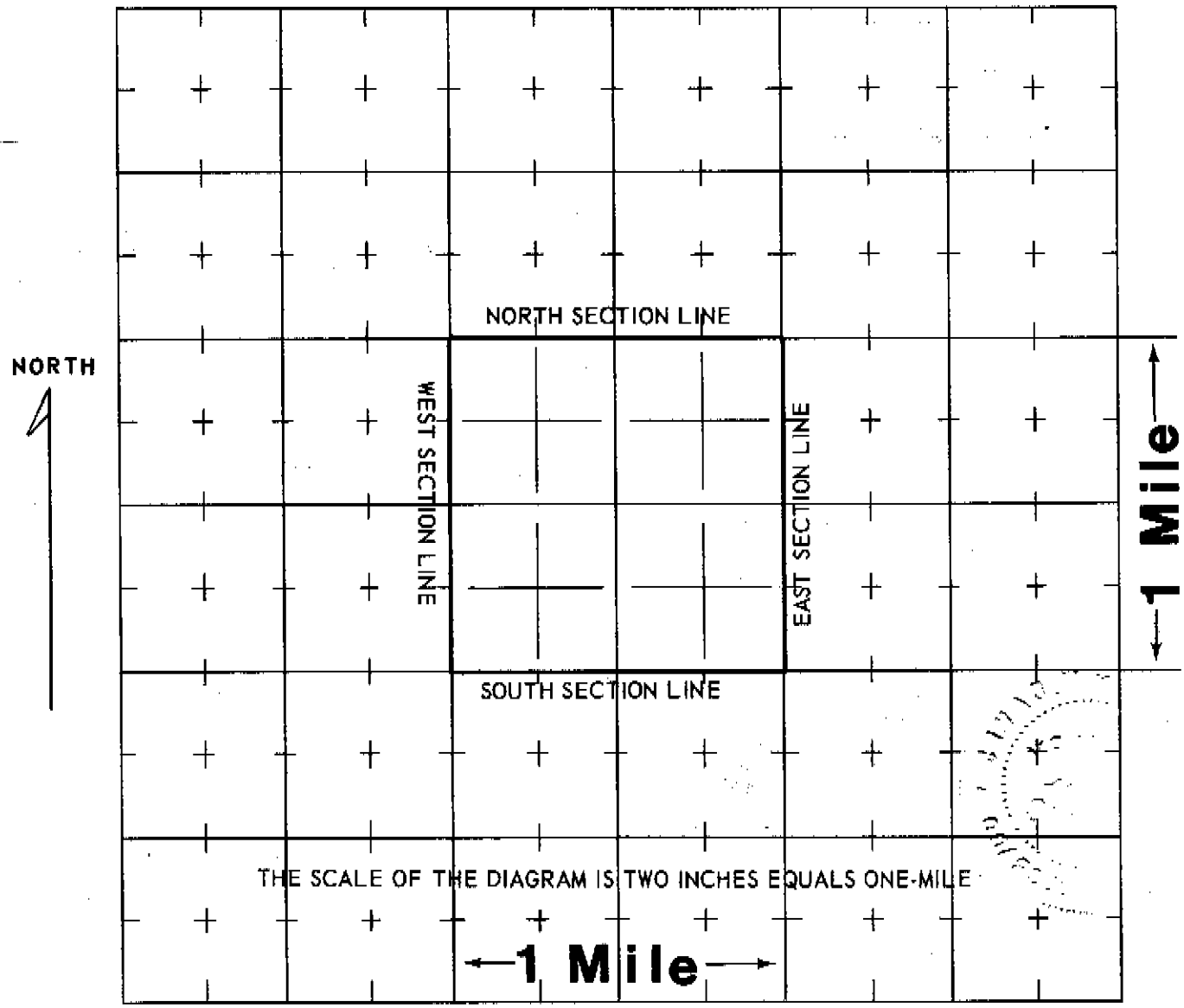

WATER EQUIVALENTS TABLE (Rounded Figures)

An acre-foot covers 1 acre of land 1 foot deep.
1 cubic foot per second (cfs) . . . 449 gallons per minute (gpm).
1 acre-foot . . . 43,560 cubic feet . . . 325,900 gallons.
1,000 gpm pumped continuously for one day produces 4.42 acre-feet.
100 gpm pumped continuously for one year produces 160 acre-feet.

WRJ-25-73

THIS FORM MUST BE SUBMITTED PRIOR TO THE EXPIRATION OF THE PERMIT. TYPE OR PRINT IN BLACK INK. COPY OF ACCEPTED STATEMENT MAILED ON REQUEST.

COLORADO DIVISION OF WATER RESOURCES

300 Columbine Bldg., 1845 Sherman St.
Denver, Colorado 80203

RECEIVED
SEP 13 '74
WATER RESOURCES STATE ENGINEER COLO.

FOR OFFICE USE ONLY
Div. 3 Cty. 53

____ STATEMENT OF BENEFICIAL USE OF GROUND WATER
x AMENDMENT OF EXISTING RECORD

PERMIT NUMBER 6403

STATE OF COLORADO
COUNTY OF Rio Grande } SS.

LOCATION OF WELL

THE AFFIANT(S) Vern Braun
whose mailing address is P. O. Box 421
City Leoti, Kansas 67861 (STATE) (ZIP)

County Rio Grande
SW ¼ of the SW ¼, Section 22
Twp. 40 N (N OR S), Rng. 7 E (E OR W), N.M. P.M.

being duly sworn upon oath, deposes and says that he (they) is (are) the owner(s) of the well described hereon; the well is located as described above, at distances of 600 feet from the South (NORTH OR SOUTH) section line and 50 feet from the West (EAST OR WEST) section line; water from this well was first applied to a beneficial use for the purpose(s) described herein on the ____ day of April, 19 52; the maximum sustained pumping rate of the well is 1800 gallons per minute, the pumping rate claimed hereby is 1800 gallons per minute; the total depth of the well is 165 feet; the average annual amount of water to be diverted is ____ acre-feet; for which claim is hereby made for Irrigation purpose(s); the legal description of the land on which the water from this well is used is SW¼ 22-40-7, Rio Grande County which totals 160 acres and which is illustrated on the map on the reverse side of this form; that this well was completed in compliance with the permit approved therefor; this statement of beneficial use of ground water is filed in compliance with law; he (they) has (have) read the statements made hereon; knows the content thereof; and that the same are true of his (their) knowledge.

1.00
55729

Signature(s) Vern Braun

Subscribed and sworn to before me on this 12th day of September, 19 74

My Commission expires: 1/14/75
(SEAL)

Shirley M. Dennis
NOTARY PUBLIC

ACCEPTED FOR FILING BY THE STATE ENGINEER OF COLORADO PURSUANT TO THE FOLLOWING CONDITIONS:

FOR OFFICE USE ONLY

Court Case No. ____

Sec. ____ ____ ¼, ____ ¼, ____ ¼,

Well Use ____ ____ ____ ____

Dist. ____ Basin ____ Man. Dis. ____

Prior. ____ Mo. ____ Day ____ Yr. ____

9-16-74
DATE

E. J. Bringer
STATE ENGINEER

Darlene M. Eshen
BY

Form F (Rev.)
7-5-5M

STATE OF COLORADO
DIVISION OF WATER RESOURCES
OFFICE OF THE STATE ENGINEER, GROUND WATER SECTION

RECEIVED
NOV 25 1958
GROUND WATER SECT.
COLORADO
STATE ENGINEER

REGISTRATION NO. 6403 OF WELL #5

Registrant Robert C. Haws Date Nov. 25 1958

P.O. Address Center, Colorado, Colo.

WELL DATA

Depth 165 ft. Diameter 16 in.

Casing : 40 ft. Plain; 125 ft. Perfor.

Static Water Level 4 ft. from top

Yield 1800 (gpm)(cfs) from 42 ft.

Used for Irrigation on/at

SW ¼- 22- 40- 7
(legal description of land or site)

Water conveyed by Ditch, size

PUMP DATA

Type Turbine Size 8"

Driven by Electricity at 1750 RPM

Well was first used April, 1952

for Irrigation using 1800 cfs gpm

Well enlarged deepened, 19__ to

(gpm)(cfs)(ft)

LOG SHOULD BE GIVEN ON REVERSE SIDE IF AVAILABLE

WELL LOCATION

County Rio Grande 53

SW ¼, SW ¼ Section 22

Twp. 40N Rge. 7E, NW PM

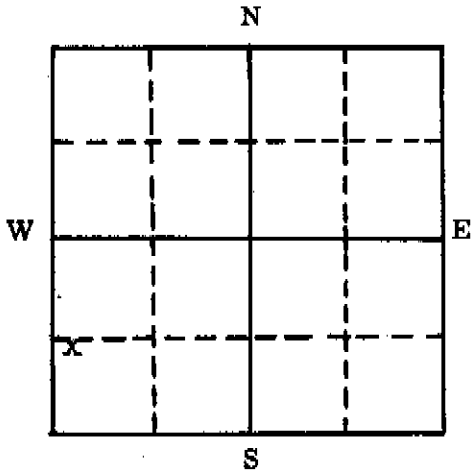

WELL TO BE LOCATED AS ACCURATELY AS POSSIBLE WITHIN A SMALL SQUARE WHICH REPRESENTS 40 ACRES; OR IF IN A TOWN OR SUBDIVISION FILL IN THE FOLLOWING:

Town or Subdivision

Street address or Lot and Block

The above well (has) (has not) been registered in the Office of the State Engineer prior to May 1, 1957. If Registered give Filing No._____.

If NOT Registered prior to May 1, 1957, a $5.00 filing fee accompanies this form.

The above statements are true and correct to the best of my knowledge and belief.

Subscribed and Sworn before me

this 24th day of November, 1958.

Robert C. Haws
Registrant

My commission expires Apr. 21, 1962

(SEAL) Harry M. Howard
Notary Public

FOR STATE ENGINEER'S USE

Located in 3-20 district, Rio Grande County for Irrigation

Registration No. 332 in 3-20, on _____, 19__.

Card typed 11-26-58



Form No. GWS-11 1/2009	**STATE OF COLORADO** **OFFICE OF THE STATE ENGINEER** 818 Centennial Bldg., 1313 Sherman St., Denver, CO 80203 Phone – Info: (303) 866-3587 Main: (303) 866-3581 Fax: (303) 866-3589 http://www.water.state.co.us	For Office Use Only

CHANGE IN OWNER NAME/ADDRESS
CORRECTION OF THE WELL LOCATION

RECEIVED

JAN 10 2011

WATER RESOURCES
STATE ENGINEER
COLO.

Review instructions on the reverse side prior to completing the form.

Name, address and phone of person claiming ownership of the well permit:

NAME(S): Eric Daale and Tami Daale

Mailing Address: 650 CR F

City, St. Zip: Clovis, NM 88101

Phone: (575) 760-4630

E-mail (optional):

This form is filed by the named individual/entity claiming that they are the owner of the well permit as referenced below. This filing is made pursuant to C.R.S. 37-90-143.

WELL LOCATION: Well Permit Number: 6403-R Receipt Number: _____ Case Number: _____
County Rio Grande _____ Well Name or # (optional) _____

(Address) (City) (State) (Zip)
SW 1/4 of the SW 1/4, Sec. 22, Twp. 40 ☑ N. or ☐ S., Range 7 ☑ E. or ☐ W., N.M P.M.

Distance from Section Lines: 1207 Ft. From ☐ N. or ☑ S., 17 Ft. From ☐ E. or ☑ W. Line.

Subdivision Name _____ Lot ____ , Block ____ , Filing/Unit ____

The above listed owner(s) say(s) that he, she (they) own the well permit described herein. The existing record is being amended for the following reasons:

☐ Change in name of owner ☐ Change in mailing address ☐ Correction of location for exempt wells permitted prior to May 8, 1972 and non-exempt wells permitted before May 17, 1965.

Please see the reverse side for further information regarding correction of the well location.

I (we) claim and say that I (we) (are) the owner(s) of the well permit described above, know the contents of the statements made herein, and state that they are true to my (our) knowledge.

Signature(s) of the new owner	Please print the Signer's Name & Title	Date
Eric Daale Tami Daale		12-17-10

It is the responsibility of the new owner of this well permit to complete and sign this form. Signatures of agents are acceptable if an original letter of agency signed by the owner is attached to the form upon its receipt.

For Office Use Only

ACCEPTED AS A CHANGE OF OWNERSHIP AND/OR MAILING ADDRESS

Dick Wolfe
State Engineer

By

1-12-11
Date

FORM NO. GWS-11 07/93

STATE OF COLORADO
OFFICE OF THE STATE ENGINEER
818 Centennial Bldg., 1313 Sherman St., Denver, Colorado 80203
(303) 866-3581

For Office Use only

RECEIVED
DEC 0 2 1996
WATER RESOURCES STATE ENGINEER COLO

PRIOR TO COMPLETING FORM, SEE INSTRUCTIONS ON REVERSE SIDE

CHANGE IN OWNERSHIP/ADDRESS / LOCATION

WELL PERMIT, LIVESTOCK TANK OR EROSION CONTROL DAM

1. NEW OWNER
NAME(S) Ron Pepper and Debra Pepper
Mailing Address 1557 W. Co Rd 6 N
City, St. Zip Monte Vista, Colorado 81144
Phone (719) 852-

2. THIS CHANGE IS FOR ONE OF THE FOLLOWING:
☒ WELL PERMIT NUMBER 18979-F
☐ LIVESTOCK WATER TANK NUMBER
☐ EROSION CONTROL DAM NUMBER

3. WELL LOCATION: COUNTY Rio Grande OWNER'S WELL DESIGNATION Case No 03462 Well No 10A
(Address) (City) (State) (Zip)
Center 1/4 of the SW 1/4, Sec. 22 Twp. 40 ☒ N. or ☐ S., Range 7 ☒ E. or ☐ W. NM P.M.
Distances from Section Lines 1320 Ft. from ☐ N. or ☒ S. Line, 1320 Ft. from ☐ E. or ☒ W. Line.
Subdivision Lot Block Filing (Unit)

4. LIVESTOCK TANK OR EROSION CONTROL DAM LOCATION: COUNTY
1/4, Sec. Twp. ☐ N. or ☐ S., Range ☐ E. or ☐ W. P.M.

5. The above listed owner(s) say(s) that he (they) own the structure described herein.
The existing record is being amended for the following reason(s):
☒ Change in name of owner. ☒ Change in mailing address. ☐ Correction of location.

6. I (we) have read the statements made herein, know the contents thereof, and state that they are true to my (our) knowledge.
[Pursuant to Section 24-4-104 (13)(a) C.R.S., the making of false statements herein constitutes perjury in the second degree and is punishable as a class 1 misdemeanor.]

Name/Title (Please type or print)	Signature	Date
Ron Pepper, Owner Debra Pepper, Owner	Ron Pepper Debra Pepper	11-14-96 11-14-96

FOR OFFICE USE ONLY

ACCEPTED AS A CHANGE IN OWNERSHIP AND/OR MAILING ADDRESS.

Hal D. Simpson — State Engineer
By
FEB 0 4 1997 — Date

Court Case No. Div. 3 Co. 53 WD 20 Basin MD Use

WRJ-26-72

THIS FORM MUST BE SUBMITTED WITHIN 60 DAYS OF COMPLETION OF THE WORK DESCRIBED HEREON. TYPE OR PRINT IN BLACK INK.

COLORADO DIVISION OF WATER RESOURCES

300 Columbine Bldg., 1845 Sherman St.
Denver, Colorado 80203

WELL COMPLETION AND PUMP INSTALLATION REPORT

PERMIT NUMBER 018979-F

RECEIVED 2 JUN 5 '75 WATER RESOURCES STATE ENGINEER COLO

WELL OWNER Vern Braun

ADDRESS P.O. Box 421 Leoti, Kansas67861

DATE COMPLETED April 17, 1975, 19__

Center ¼ of the SW ¼ of Sec. 22,

T. 40 N, R. 7 E, N.M. P.M.

RECEIVED JUN 15 '75 WATER RESOURCES STATE ENGINEER COLO

HOLE DIAMETER

22 in. from 0 to 140 ft.

____ in. from ____ to ____ ft.

____ in. from ____ to ____ ft.

DRILLING METHOD Spudder

CASING RECORD: Plain Casing

Size 16" & kind steel from 0 to 20 ft.

Size ____ & kind ____ from ____ to ____ ft.

Size ____ & kind ____ from ____ to ____ ft.

Perforated Casing

Size 16" & kind steel from 20 to 140 ft.

Size ____ & kind ____ from ____ to ____ ft.

Size ____ & kind ____ from ____ to ____ ft.

GROUTING RECORD No grouting

Material Well in developement

Intervals ____

Placement Method ____

GRAVEL PACK: Size 3/4-1½

Interval 0-140

TEST DATA

Date Tested May 1, 1975, 19__

Static Water Level Prior to Test 32 ft.

Type of Test Pump Turbine

Length of Test 4 hours

Sustained Yield (Metered) 1000

Final Pumping Water Level 39'

WELL LOG

From	To	Type and Color of Material	Water Loc.
0	2	top soil	
2	23	gravel	
23	25	clay	
25	36	gravel	32'
36	65	gravel & sand	
65	70	clay & sand	
70	83	gravel	
83	85	clay	
85	111	sand	
111	112	clay	
112	139	sand	
139	140	Brown Clay	

TOTAL DEPTH 140'

Use additional pages necessary to complete log.

PUMP INSTALLATION REPORT

Pump Make Retco

Type Turbine

Powered by Electric HP 100

Pump Serial No. None

Motor Serial No. R-84-161-85

Date Installed May 2, 1975

Pump Intake Depth 80'

Remarks

RECEIVED
JUL 03 '75
WATER RESOURCES
STATE ENGINEER
COLO

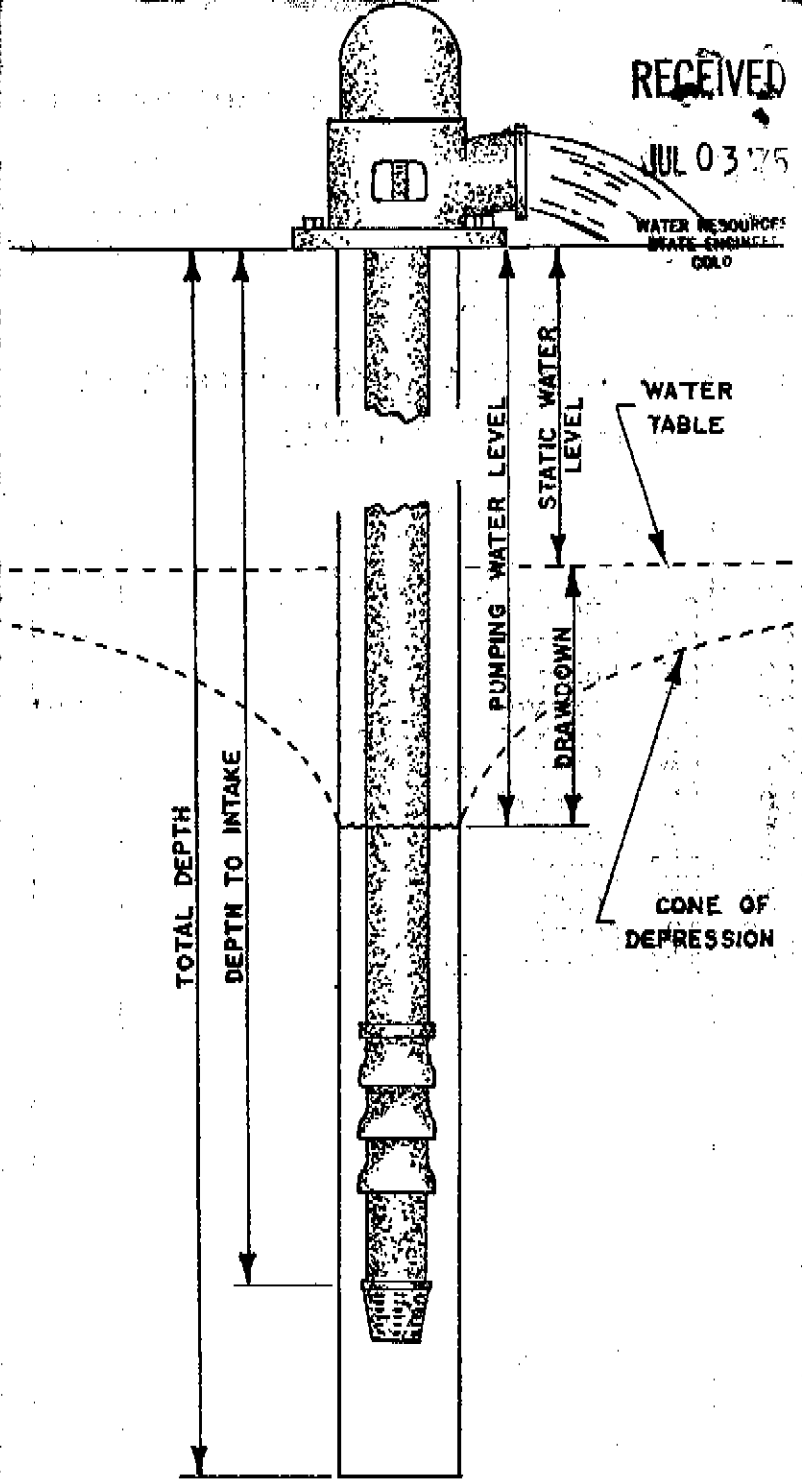

WELL TEST DATA WITH PERMANENT PUMP

Date Tested May 2, 1975

Static Water Level Prior to Test 32'

Length of Test 1 Hours

Sustained yield (Metered) 1000 GPM

Pumping Water Level 39'

Remarks

CONTRACTORS STATEMENT

The undersigned, being duly sworn upon oath, deposes and says that he is the contractor of the well or pump installation described hereon; that he has read the statement made hereon; knows the content thereof, and that the same is true of his own knowledge.

Signature Leon Brink License No. 752

State of Colorado, County of Rio Grande SS

Subscribed and sworn to before me this 2nd day of July, 1975.

My Commission expires: My Commission expires Mar. 19 1978.

Notary Public Patricia J. Brink

FORM TO BE MADE OUT IN QUADRUPLICATE: WHITE FORM must be an original copy on both sides and signed. WHITE AND GREEN copies must be filed with the State Engineer. PINK COPY is for the Owner and YELLOW COPY is for the Driller.

K. 93-J

WRJ-6-71

COLORADO DIVISION OF WATER RESOURCES

101 Columbine Bldg., 1845 Sherman St., Denver, Colorado 80203

RECEIVED

SEP 13 '74

WATER RESOURCES STATE ENGINEER DOLO.

PERMIT APPLICATION FORM

Application must be complete where applicable. Type or print in BLACK INK. No overstrikes or erasures unless initialed.

FOR: ( ) A PERMIT TO USE GROUND WATER
( ) A PERMIT TO CONSTRUCT A WELL
( ) A PERMIT TO INSTALL A PUMP

( ) REPLACEMENT FOR NO. _____

(x) OTHER ~~Alternate Point of Diversion Permit~~ No. 6401

em W-675

(1) APPLICANT - mailing address

NAME Vern Braun

STREET P. O. Box 421

CITY Leoti Kansas (State) 67861 (Zip)

TELEPHONE NO. 316-375-2860

(2) LOCATION OF PROPOSED WELL

County Rio Grande

Center xxx of the SW¼ ¼, Section 22

Twp. 40 N, Rng. 7 E, N.M. P.M.

(3) WATER USE AND WELL DATA

Proposed maximum pumping rate (gpm) 1000

Average annual amount of ground water to be appropriated (acre-feet): 300

Number of acres to be irrigated: 160

Proposed total depth (feet): 130

Aquifer ground water is to be obtained from:

Surface Water

Owner's well designation Well No. 2

GROUND WATER TO BE USED FOR:

( ) HOUSEHOLD USE ONLY - no irrigation (0)
( ) DOMESTIC (1)
( ) LIVESTOCK (2)
( ) COMMERCIAL (4)
( ) INDUSTRIAL (5)
(x) IRRIGATION (6)
( ) MUNICIPAL (8)

( ) OTHER (9) _____

(4) DRILLER

Name Spencer Drilling

Street _____

City Monte Vista, Colorado, 81144 (State) (Zip)

Telephone No. 852-3281 Lic. No. 30

FOR OFFICE USE ONLY: DO NOT WRITE IN THIS COLUMN

Receipt No. 55751 / _____

Basin _____ Dist. _____

CONDITIONS OF APPROVAL

This well shall be used in such a way as to cause no material injury to existing water rights. The issuance of the permit does not assure the applicant that no injury will occur to another vested water right or preclude another owner of a vested water right from seeking relief in a civil court action.

1) APPROVED AS ALTERNATE POINT OF DIVERSION FOR WELL NO. R-6401. INSTALLATION OF TOTALIZING FLOW METERS ON THIS WELL AND ON WELL NO. R-6401 IS REQUIRED.
2) APPLICANT SHALL MAINTAIN AND SUBMIT TO THE DIVISION OF WATER RESOURCES RECORDS OF ANNUAL EXTRACTION OF GROUND WATER.
3) WATER DRAWN FROM THIS WELL TOGETHER WITH WATER DRAWN FROM THE APPLICANT'S WELL NO. R-6401 AND R-6403 SHALL BE LIMITED TO IRRIGATION OF THE SW ¼ OF SEC. 22, T. 40 N., R. 7 E., N.M.PM.
4) DEPTH OF THIS WELL SHALL BE LIMITED TO 130 FEET OR "BLUE CLAY" LAYER WHICHEVER COMES FIRST: THE "BLUE CLAY" LAYER BEING THAT LAYER WHICH SEPARATES THE SHALLOW (UNCONFINED) AQUIFER AND DEEP (CONFINED) AQUIFER.
5) PRIOR TO THE USE OF THIS WELL, APPLICANT MUST AMEND HIS APPLICATION FOR WATER RIGHT DETERMINATION NOW PENDING IN THE DISTRICT WATER COURT (CASE NO. W-675) TO INCLUDE THIS ALTERNATE POINT OF DIVERSION WELL.

Km 11/8/74

APPLICATION APPROVED

PERMIT NUMBER 018979-F

DATE ISSUED NOV 08 1974

EXPIRATION DATE NOV 08 1975

(STATE ENGINEER)

BY _____

I.D. 3-20 COUNTY 53

(5) THE LOCATION OF THE PROPOSED WELL and the area on which the water will be used must be indicated on the diagram below. Use the CENTER SECTION (1 section, 640 acres) for the well location.

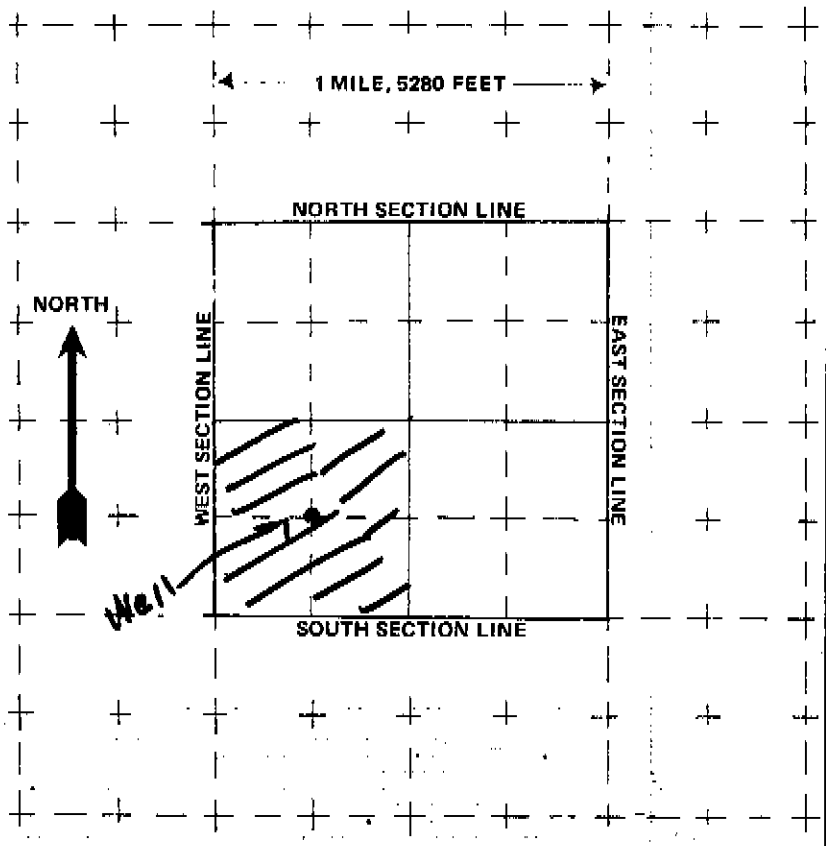

The scale of the diagram is 2 inches = 1 mile
Each small square represents 40 acres.

WATER EQUIVALENTS TABLE (Rounded Figures)

An acre-foot covers 1 acre of land 1 foot deep
1 cubic foot per second (cfs) . . . 449 gallons per minute (gpm)
A family of 5 will require approximately 1 acre-foot of water per year.
1 acre-foot . . . 43,560 cubic feet . . . 325,900 gallons.
1,000 gpm pumped continuously for one day produces 4.42 acre-feet.

(6) THE WELL MUST BE LOCATED BELOW by distances from section lines.

WRB 1320 ~~2640~~ ft. from South (north or south) sec. line

WRB 1320 ~~2640~~ ft. from West (east or west) sec. line

LOT _____ BLOCK _____ FILING # _____

SUBDIVISION _____

(7) TRACT ON WHICH WELL WILL BE LOCATED

No. of acres 160. Will this be the only well on this tract? No

(8) PROPOSED CASING PROGRAM

Plain Casing

16 in. from 0 ft. to 20 ft.

_____ in. from _____ ft. to _____ ft.

Perforated casing

16 in. from 20 ft. to 130 ft.

_____ in. from _____ ft. to _____ ft.

(9) FOR REPLACEMENT WELLS give distance and direction from old well and plans for plugging it:

(10) LAND ON WHICH GROUND WATER WILL BE USED:

Owner(s): Vern Braun No. of acres: 160

Legal description: SW¼ 22-40-7, Rio Grande County, Colorado

(11) DETAILED DESCRIPTION of the use of ground water:

Irrigation of Crops on SW¼ 22-40-7

(12) OTHER WATER RIGHTS used on this land, including wells.

Type or right	Used for (purpose)	Description of land on which used
Permit No. 6403 WRB	Irrigation	SW¼ 22-40-7
10 shares Santa Maria Reservoir	Irrigation	SW¼ 22-40-7
10 ~~shares Rio Grande Canal~~	~~Irrigation~~	

(13) THE APPLICANT(S) STATE(S) THAT THE INFORMATION SET FORTH HEREON IS TRUE TO THE BEST OF HIS KNOWLEDGE.

Vern Braun

SIGNATURE OF APPLICANT(S)

Use additional sheets of paper if more space is required.

January 26, 1976

COPY

Mr. Vern Braun
P.O. Box 421
Leoti, KS 67861

Re: Well Permit No. 18979-F

Dear Mr. Braun:

Our records indicate that the Statement of Beneficial Use form WRJ-25-74 for the above-referenced well permit was unacceptable and returned to you for corrections on September 24, 1975. The Statement of Beneficial Use is required for completion of the well permit file. Please return the statement as soon as possible.

If you have any questions, please contact this office.

Very truly yours,

Fred M. Loo
Water Resources Engineer
Ground Water Section

FML/SPL:tjw

Form No. GWS-11 1/2009	**STATE OF COLORADO** **OFFICE OF THE STATE ENGINEER** 818 Centennial Bldg., 1313 Sherman St., Denver, CO 80203 Phone – Info: (303) 866-3587 Main: (303) 866-3581 Fax: (303) 866-3589 http://www.water.state.co.us	For Office Use Only

CHANGE IN OWNER NAME/ADDRESS
CORRECTION OF THE WELL LOCATION

RECEIVED

JAN 10 2011

WATER RESOURCES
STATE ENGINEER
COLO

Review instructions on the reverse side prior to completing the form.

Name, address and phone of person claiming ownership of the well permit:

NAME(S): Eric Daale and Tami Daale

Mailing Address: 650 CR F

City, St. Zip: Clovis, NM 88101

Phone: (575) 760-4630

E-mail (optional):

This form is filed by the named individual/entity claiming that they are the owner of the well permit as referenced below. This filing is made pursuant to C.R.S. 37-90-143.

WELL LOCATION: Well Permit Number: 18979-F Receipt Number: Case Number:
County Rio Grande Well Name or # (optional)

(Address) (City) (State) (Zip)

1/4 of the SW 1/4, Sec. 22, Twp. 40 ☑ N. or ☐ S., Range 7 ☑ E. or ☐ W., N.M. P.M.

Distance from Section Lines: 1320 Ft. From ☐ N. or ☑ S., 1320 Ft. From ☐ E. or ☑ W. Line.

Subdivision Name Lot , Block , Filing/Unit

The above listed owner(s) say(s) that he, she (they) own the well permit described herein. The existing record is being amended for the following reasons:

☐ Change in name of owner ☐ Change in mailing address ☐ Correction of location for exempt wells permitted prior to May 8, 1972 and non-exempt wells permitted before May 17, 1965.

Please see the reverse side for further information regarding correction of the well location.

I (we) claim and say that I (we) (are) the owner(s) of the well permit described above, know the contents of the statements made herein, and state that they are true to my (our) knowledge.

Signature(s) of the new owner	Please print the Signer's Name & Title	Date
Eric Daale Tami Daale		12-17-10

It is the responsibility of the new owner of this well permit to complete and sign this form. Signatures of agents are acceptable if an original letter of agency signed by the owner is attached to the form upon its receipt.

For Office Use Only

ACCEPTED AS A CHANGE OF OWNERSHIP AND/OR MAILING ADDRESS

Dick Wolfe
State Engineer

By

1-12-11
Date

FORM NO. GWS-11 07/93

STATE OF COLORADO
OFFICE OF THE STATE ENGINEER
818 Centennial Bldg., 1313 Sherman St., Denver, Colorado 80203
(303) 866-3581

For Office Use only

RECEIVED
DEC 0 2 1996
WATER RESOURCES STATE ENGINEER COLO

PRIOR TO COMPLETING FORM, SEE INSTRUCTIONS ON REVERSE SIDE

CHANGE IN OWNERSHIP/ADDRESS / LOCATION

WELL PERMIT, LIVESTOCK TANK OR EROSION CONTROL DAM

1. NEW OWNER
NAME(S) Ron Pepper and Debra Pepper
Mailing Address 1557 W Co Rd 6 N
City, St. Zip Monte Vista, Colorado 81144
Phone (719) 852-

2. THIS CHANGE IS FOR ONE OF THE FOLLOWING:
☒ WELL PERMIT NUMBER 6401-R
☐ LIVESTOCK WATER TANK NUMBER
☐ EROSION CONTROL DAM NUMBER

3. WELL LOCATION: COUNTY Rio Grande OWNER'S WELL DESIGNATION Case W-675 Well No 10
(Address) (City) (State) (Zip)
NW 1/4 of the SW 1/4, Sec. 22 Twp. 40 ☒ N. or ☐ S., Range 7 ☒ E. or ☐ W. N M P.M.
Distances from Section Lines 2540 Ft. from ☐ N. or ☒ S. Line, 49 Ft. from ☐ E. or ☒ W. Line.
Subdivision Lot Block Filing (Unit)

4. LIVESTOCK TANK OR EROSION CONTROL DAM LOCATION: COUNTY
1/4, Sec. Twp. ☐ N. or ☐ S., Range ☐ E. or ☐ W. P.M.

5. The above listed owner(s) say(s) that he (they) own the structure described herein.
The existing record is being amended for the following reason(s):
☒ Change in name of owner. ☒ Change in mailing address. ☐ Correction of location.

6. I (we) have read the statements made herein, know the contents thereof, and state that they are true to my (our) knowledge.
[Pursuant to Section 24-4-104 (13)(a) C.R.S., the making of false statements herein constitutes perjury in the second degree and is punishable as a class 1 misdemeanor.]

Name/Title (Please type or print)	Signature	Date
Ron Pepper, Owner Debra Pepper, Owner	Ron Pepper Debra Pepper	11-14-96 11-14-96

FOR OFFICE USE ONLY

ACCEPTED AS A CHANGE IN OWNERSHIP AND/OR MAILING ADDRESS.

Hal D. Simpson — State Engineer
By
FEB 24 1997 — Date

Court Case No. W-675 Div. 3 Co. 52 WD 20 Basin MD Use

73

FORM MUST BE MITTED PRIOR TO E EXPIRATION OF THE ERMIT. TYPE OR PRINT IN BLACK INK. COPY OF ACCEPTED STATEMENT MAILED ON REQUEST.

COLORADO DIVISION OF WATER RESOURCES

300 Columbine Bldg., 1845 Sherman St.
Denver, Colorado 80203

RECEIVED
SEP 13 '74
WATER RESOURCES STATE ENGINEER COLO.

FOR OFFICE USE ONLY
Div. 3 Cty. 53

____ STATEMENT OF BENEFICIAL USE OF GROUND WATER
x AMENDMENT OF EXISTING RECORD

PERMIT NUMBER 6401

STATE OF COLORADO
COUNTY OF Rio Grande } SS.

LOCATION OF WELL

THE AFFIANT(S) [redacted]
whose mailing address is [redacted]
City [redacted] (STATE) (ZIP)

County Rio Grande
NW ¼ of the SW ¼, Section 22
Twp. 40 N (N OR S), Rng. 7 E (E OR W), N.M. P.M.

being duly sworn upon oath, deposes and says that he (they) is (are) the owner(s) of the well described hereon; the well is located as described above, at distances of 2500 feet from the South (NORTH OR SOUTH) section line and 50 feet from the West (EAST OR WEST) section line; water from this well was first applied to a beneficial use for the purpose(s) described herein on the ____ day of July, 19 34; the maximum sustained pumping rate of the well is 1800 gallons per minute, the pumping rate claimed hereby is 1800 gallons per minute; the total depth of the well is 160 feet; the average annual amount of water to be diverted is ____ acre-feet; for which claim is hereby made for Irrigation ____ purpose(s); the legal description of the land on which the water from this well is used is SW¼ 22-40-7, Rio Grande County which totals 160 acres and which is illustrated on the map on the reverse side of this form; that this well was completed in compliance with the permit approved therefor; this statement of beneficial use of ground water is filed in compliance with law; he (they) has (have) read the statements made hereon; knows the content thereof; and that the same are true of his (their) knowledge.

1.00
55729

Signature(s) Vern Braun

Subscribed and sworn to before me on this ____ day of September, 19 74

My Commission expires: 1/14/75
(SEAL)

Shirley M. Davis
NOTARY PUBLIC

FOR OFFICE USE ONLY

Court Case No. ____
Sec. ____ ____ ¼, ____ ¼, ____ ¼,
Well Use ____ ____ ____ ____
Dist. 20 Basin ____ Man. Dis. ____,
Prior. ____ Mo. ____ Day ____ Yr. ____

ACCEPTED FOR FILING BY THE STATE ENGINEER OF COLORADO PURSUANT TO THE FOLLOWING CONDITIONS:

DATE 9-16-74 STATE ENGINEER [signature] BY [signature]

Well drilled by _____ Lic. No. _____

Pump installed by _____ Lic. No. _____

Meter Serial No. _____ ☐ Flow Meter ☐ Electric Meter ☐ Fuel Meter

Owner of land on which water is being used _____

THE LOCATION OF THE WELL MUST BE SHOWN AND THE AREA ON WHICH THE WATER IS USED MUST BE SHADED OR CROSS-HATCHED ON THE DIAGRAM BELOW.

This diagram represents nine (9) sections. Use the **CENTER SQUARE** (one section) to indicate the location of the well, if possible.

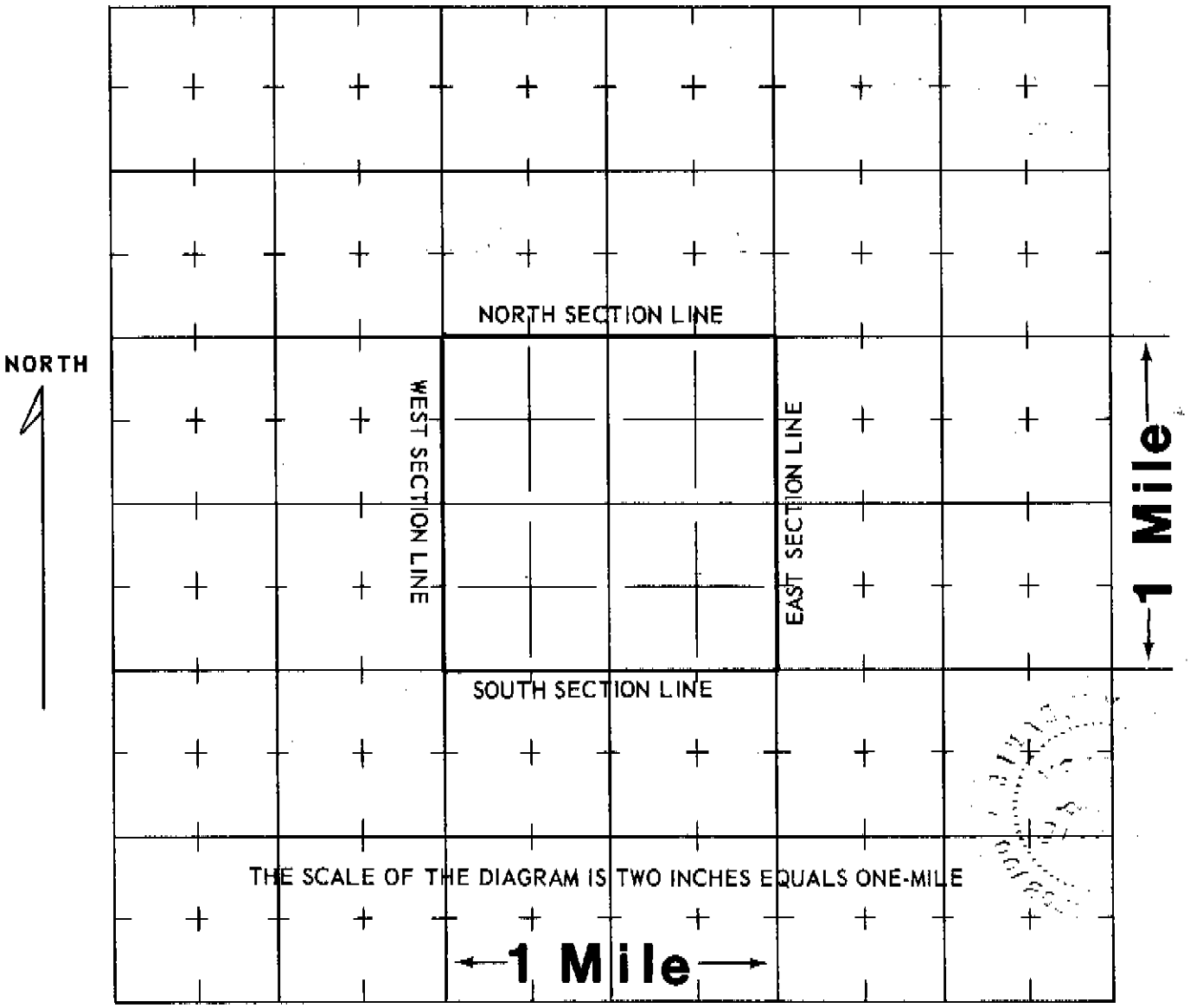

WATER EQUIVALENTS TABLE (Rounded Figures)

An acre-foot covers 1 acre of land 1 foot deep.
1 cubic foot per second (cfs) . . . 449 gallons per minute (gpm).
1 acre-foot . . . 43,560 cubic feet . . . 325,900 gallons.
1,000 gpm pumped continuously for one day produces 4.42 acre-feet.
100 gpm pumped continuously for one year produces 160 acre-feet.

73

FORM MUST BE
-MITTED PRIOR TO
IE EXPIRATION OF THE
ERMIT. TYPE OR
PRINT IN BLACK INK.
COPY OF ACCEPTED
STATEMENT MAILED
ON REQUEST.

COLORADO DIVISION OF WATER RESOURCES

300 Columbine Bldg., 1845 Sherman St.
Denver, Colorado 80203

RECEIVED
SEP 13 '74
WATER RESOURCES
STATE ENGINEER
COLO.

FOR OFFICE USE ONLY
Div. 3 Cty. 53

____ STATEMENT OF BENEFICIAL USE OF GROUND WATER
x AMENDMENT OF EXISTING RECORD

PERMIT NUMBER 6401

STATE OF COLORADO
COUNTY OF Rio Grande } SS.

LOCATION OF WELL

THE AFFIANT(S) Vern Braun
whose mailing address is P. O. Box 421
City Leoti, Kansas 67861 (STATE) (ZIP)

County Rio Grande
NW ¼ of the SW ¼, Section 22
Twp. 40 N (N OR S), Rng. 7 E (E OR W), N.M. P.M.

being duly sworn upon oath, deposes and says that he (they) is (are) the owner(s) of the well described hereon; the well is located as described above, at distances of 2500 feet from the South (NORTH OR SOUTH) section line and 50 feet from the West (EAST OR WEST) section line; water from this well was first applied to a beneficial use for the purpose(s) described herein on the ____ day of July, 19 34; the maximum sustained pumping rate of the well is 1800 gallons per minute, the pumping rate claimed hereby is 1800 gallons per minute; the total depth of the well is 160 feet; the average annual amount of water to be diverted is ____ acre-feet; for which claim is hereby made for Irrigation purpose(s); the legal description of the land on which the water from this well is used is SW¼ 22-40-7, Rio Grande County which totals 160 acres and which is illustrated on the map on the reverse side of this form; that this well was completed in compliance with the permit approved therefor; this statement of beneficial use of ground water is filed in compliance with law; he (they) has (have) read the statements made hereon; knows the content thereof; and that the same are true of his (their) knowledge.

1.00
5572.9

Signature(s) Vern Braun

Subscribed and sworn to before me on this ____ day of September, 19 74

My Commission expires: 1/14/75
(SEAL)

Shirley M. Davis
NOTARY PUBLIC

ACCEPTED FOR FILING BY THE STATE ENGINEER OF COLORADO PURSUANT TO THE FOLLOWING CONDITIONS:

FOR OFFICE USE ONLY
Court Case No. ____
Sec. ____ ¼, ____ ¼, ____ ¼,
Well Use ____
Dist. 20 Basin ____ Man. Dis. ____
Prior. ____ Mo. ____ Day ____ Yr. ____

DATE 9-16-74 STATE ENGINEER [signature] BY [signature]

rm F (Rev.)
-57/5M

STATE OF COLORADO
DIVISION OF WATER RESOURCES
OFFICE OF THE STATE ENGINEER, GROUND WATER SECTION

RECEIVED
NOV 25 1958
GROUND WATER SECT.
COLORADO
STATE ENGINEER

REGISTRATION NO. 6401 OF WELL #3

Registrant Robert C. Haws Date Nov. 23 1958

P.O. Address Center, Colo.

WELL DATA

Depth 160 ft. Diameter 16 in.

Casing : 20 ft. Plain; 140 ft. Perfor.

Static Water Level 5 ft. from top

Yield 1800 (gpm)(cfs) from 40 ft.

Used for Irrigation on/at

Sw ½- 22- 40- 7
(legal description of land or site)

Water conveyed by Ditch, size

PUMP DATA

Type Turbine Size 10"

Driven by Electricity at 1750 RPM

Well was first used, 1934
for Irrigation using 1800 cfs gpm

Well enlarged March, 1940 to
deepened
(gpm)(cfs)(ft)

LOG SHOULD BE GIVEN ON REVERSE SIDE IF AVAILABLE

WELL LOCATION

County Rio Grande 53

NW SW ¼, S W ¼, Section 22

Twp. 40 N, Rge. 7 E, NM PM

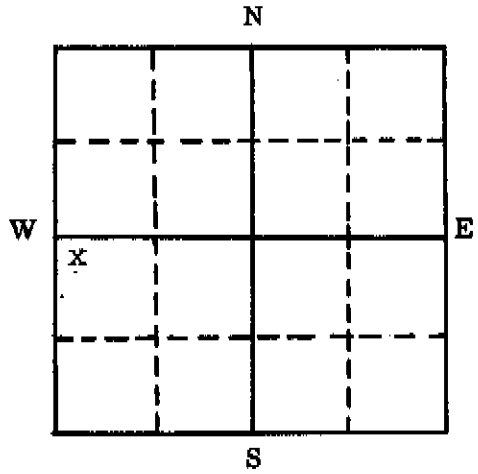

WELL TO BE LOCATED AS ACCURATELY AS POSSIBLE WITHIN A SMALL SQUARE WHICH REPRESENTS 40 ACRES; OR IF IN A TOWN OR SUBDIVISION FILL IN THE FOLLOWING:

Town or Subdivision

Street address or Lot and Block

The above well (has) (has not) been registered in the Office of the State Engineer prior to May 1, 1957. If Registered give Filing No.

If NOT Registered prior to May 1, 1957, a $5.00 filing fee accompanies this form.

The above statements are true and correct to the best of my knowledge and belief.

Subscribed and Sworn before me

this 24th day of November, 1958.

Robert C. Haws
Registrant

My commission expires Apr. 21, 1962

(SEAL) Harry M. Howard
Notary Public

FOR STATE ENGINEER'S USE

Located in 3-20 district, Irrigation County for Irrigation

Registration No. 230 in 3-20, on, 19

Cards typed 11/20/68

Form No. GWS-11 1/2009	**STATE OF COLORADO** **OFFICE OF THE STATE ENGINEER** 818 Centennial Bldg., 1313 Sherman St., Denver, CO 80203 Phone – Info: (303) 866-3587 Main: (303) 866-3581 Fax: (303) 866-3589 http://www.water.state.co.us	For Office Use Only RECEIVED JAN 10 2011 WATER RESOURCES STATE ENGINEER COLO

CHANGE IN OWNER NAME/ADDRESS
CORRECTION OF THE WELL LOCATION

Review instructions on the reverse side prior to completing the form.

Name, address and phone of person claiming ownership of the well permit:

NAME(S): Eric Daale and Tami Daale

Mailing Address: 650 CR F

City, St. Zip: Clovis, NM 88101

Phone: (575) 760-4630

E-mail (optional):

This form is filed by the named individual/entity claiming that they are the owner of the well permit as referenced below. This filing is made pursuant to C.R.S. 37-90-143.

WELL LOCATION: Well Permit Number: 6401-R Receipt Number: _____ Case Number: _____
County Rio Grande Well Name or # (optional) _____

(Address) (City) (State) (Zip)
NW 1/4 of the SW 1/4, Sec. 22, Twp. 40 ☑ N. or ☐ S., Range 7 ☑ E. or ☐ W., N.M. P.M.

Distance from Section Lines: 2540 Ft. From ☐ N. or ☑ S., 49 Ft. From ☐ E. or ☑ W. Line.

Subdivision Name _____ Lot _____, Block _____, Filing/Unit _____

The above listed owner(s) say(s) that he, she (they) own the well permit described herein. The existing record is being amended for the following reasons:

☐ Change in name of owner ☐ Change in mailing address ☐ Correction of location for exempt wells permitted prior to May 8, 1972 and non-exempt wells permitted before May 17, 1965.

Please see the reverse side for further information regarding correction of the well location.

I (we) claim and say that I (we) (are) the owner(s) of the well permit described above, know the contents of the statements made herein, and state that they are true to my (our) knowledge.

Signature(s) of the new owner	Please print the Signer's Name & Title	Date
Eric Daale Tami Daale		12-17-10

It is the responsibility of the new owner of this well permit to complete and sign this form. Signatures of agents are acceptable if an original letter of agency signed by the owner is attached to the form upon its receipt.

For Office Use Only

ACCEPTED AS A CHANGE OF OWNERSHIP AND/OR MAILING ADDRESS

Dick Wolfe
State Engineer

By

1-12-11
Date