

DEC 1 1964
NOV 1 0 1964

ent

97M TRACT 2

STATE OF COLORADO
DIVISION OF WATER RESOURCES
OFFICE OF THE STATE ENGINEER
GROUND WATER SECTION

RECEIVED
AUG 5 1964
GROUND WATER SECT.
COLORADO
STATE ENGINEER

Index No. 733
IDWD 3-20
Use Irrigation
Registered 2-5-64

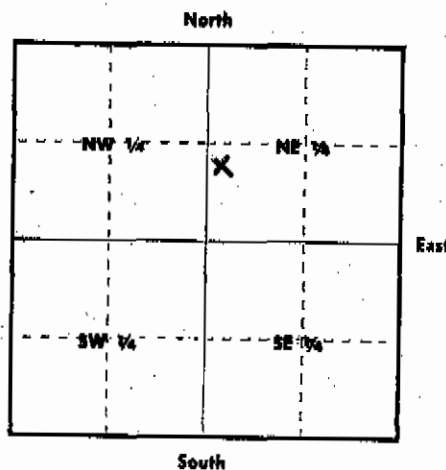
LOG AND HISTORY OF WELL

PERMIT NO. 5695-F

WELL LOCATION

Driller Homer McAninch Lic. No. 32
Owner David M. & Lula Wells
Street Del Norte City Colo
Tenant Norman Stade
Use of Water Irrigation
On or By NE 1/4 26-40-6 No. 160 Acres
Date Started June 11, 1964
Date Completed June 30, 1964
Yield 1800 GPM or _____ CFS

Rio Grande 53 County
SW 1/4 of NE 1/4 of Sect. 26
Twp. 40 N, Rge. 6 E, N.M.P.M.



WELL DESCRIPTION:

Depth to Water 15 ft. Total Depth 185 ft.
(measured from ground surface)
Hole Diameter { from 0 ft. to 184 ft., 24 in.
from _____ ft. to _____ ft., _____ in.
from _____ ft. to _____ ft., _____ in.

TEST DATA:

How Tested Turbine Pump or _____ Bailed
Date Tested Jan 30, 1964 Length 12 hrs.
Rate 1800 GPM Drawn Down 42 ft.

PUMP DATA:

Pump Type Turbine Outlet Size 10" in.
Driven by Engine HP 65

CASING RECORD:

Plain Casing

Size 19", Kind 3/16 from 0 ft. to 44 ft.
Size _____, Kind _____ from _____ ft. to _____ ft.
Size _____, Kind _____ from _____ ft. to _____ ft.

Perforated Casing

Size 19, Kind 3/16 from 44 ft. to 184 ft.
Size _____, Kind _____ from _____ ft. to _____ ft.
Size _____, Kind _____ from _____ ft. to _____ ft.

ABOVE DIAGRAM REPRESENTS ONE FULL SECTION. LOCATE WELL ACCURATELY IN SMALL SQUARE REPRESENTING 40 ACRES.

or

If the above is not applicable fill in:

No. _____ Street _____
City or Town _____
or
Lot _____, Block _____
Subdivision _____
(include filing or number)

TO BE MADE OUT IN QUADRUPPLICATE:

Original Blue and Duplicate Green Copy must be filed with the State Engineer within 30 days after well is completed. White copy is for the Owner and Yellow copy for the Driller. SIGN BLUE COPY

WELL LOG

Ground Elevation +781.5- (if known)

How Drilled Cable tool + Bucket

FROM FEET	TO FEET	TYPE OF MATERIAL	REMARKS (such as Cementing, Packing, Shut off, etc.)	Indicate Water Bearing Formation	Indicate Perforated Casing Location
0	9	Sand & gravel			
9	11	Clay			
11	42	Rock Sand & gravel			
42	44	Sand & gravel (Hard)		X	X
44	55	clay			X
55	57	Sand & gravel		X	X
57	96	Rock & clay			X
96	97	Sand		X	X
97	117	Sand gravel & clay			X
117	118	Pea gravel		X	X
118	175	Rock gravel & clay (Some Hard)			X
175	182	Loose Sand gravel		X	X
182	185	clay			X
<p><i>gravel Pack. 10 yds</i></p>					

(if more space is required use additional sheet)

WELL DRILLER'S STATEMENT

This well was drilled under my supervision and the above information is true and correct to the best of my knowledge and belief.

Signed Homer A. McRish

By _____

July 29 1964

C Rev.
9-62/10M

STATE OF COLORADO

APPLICATION FOR:

- A PERMIT TO USE GROUND WATER
- A PERMIT TO CONSTRUCT A WELL

RECEIVED
 JUN 1 1964
 GROUND WATER SECT.
 COLORADO
 STATE ENGINEER

Applicant David M. & Lula Wells

P.O. Address Del Norte Colo.

Quantity applied for 2000 gpm or
AF Storage

Used for Irrigation Purposes

on/at NE 26 - 40 - 6

(legal description of land site)

160 A Ditch & pump Rts.

Total acreage irrigated and other rts.

ESTIMATED DATA OF WELL

Hole size: 26 in. to 150 ft.
in. to ft.

Casing Plain 19 in. from 2 to 30 ft.
in. from to ft.

Open or Perf. 19 in. from 30 to 150 ft.
in. from to ft.

PUMP Outlet
DATA: Type Turbine . HP 30 Size 10"

Use initiation date June 9, 1964
(Use Supplemental pages for additional data)

Driller to furnish Log and History (Form E) within 30 days after completion of well.

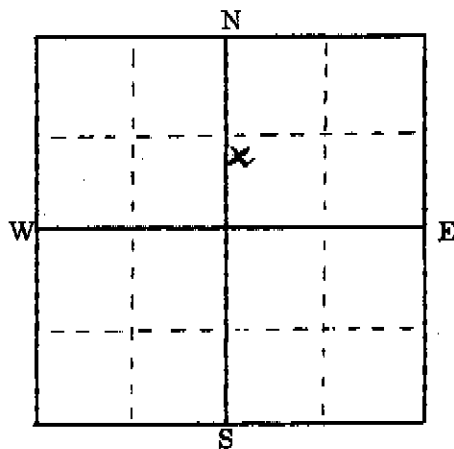
LOCATION OF WELL
County Rio Grande

SW $\frac{1}{4}$ of NE $\frac{1}{4}$ of Sect. 26, Twp. 40,

Rge. 6 E, N.M. P.M. OR

Street Address or Lot & Block No.

Town or Subdivision



Locate well in 40 acre (small) square as near as possible. Large square is one section.

\$25.00 fee required for uses other than Domestic or Livestock.

Applicant David M Wells

Agent or

Driller Homer McAninch No. 32

Address Del Norte, Colo

THIS APPLICATION APPROVED

PERMIT NO. 5695 - F

ISSUED: JUN - 1 1964 19

DATE

NOTE — SATISFACTORY COMPLETION REQUIRED FOR APPROVAL OF APPLICATION

WF 25
THIS FORM MUST BE
SUBMITTED PRIOR TO
THE EXPIRATION OF THE
PERMIT. TYPE OR
PRINT IN BLACK INK.

COLORADO DIVISION OF WATER RESOURCES

101 Columbine Bldg., 1845 Sherman St.
Denver, Colorado 80203

RECEIVED
JUN 13 '72
WATER RESOURCES
STATE ENGINEER
COLO.

STATEMENT OF BENEFICIAL USE OF GROUND WATER
X AMENDMENT OF EXISTING RECORD

PERMIT NUMBER 5695-F

Name Change

STATE OF COLORADO }
COUNTY OF Rio Grande Co. } SS.

THE AFFIANT(S) Raymond & Abeyta + Flona Abeyta
whose address is Rt. 1 Box 162 Del Norte, Colo.

being duly sworn upon oath, deposes and says that he (they) is (are) the owner(s) of the well described hereon; the well is located in the S.W. $\frac{1}{4}$ of the N.E. $\frac{1}{4}$ of Section 26, Township 40 N., Range 6 E., N.M. P.M. at distances of 1470 feet from the N section line and 2660 feet from the W section line; the total depth of the well is 185 feet; water from this well was first applied to a beneficial use for the purpose(s) described herein on the 30 day of June, 1967;

the maximum sustained pumping rate of the well is 1800 gallons per minute, the pumping rate claimed hereby is 1800 gallons per minute; the average annual amount of water to be diverted is 800 acre-feet; for which claim is hereby made for IRRIGATION purpose(s); the legal description of the land on which the water from this well is to be used is N $\frac{1}{2}$ of NE $\frac{1}{4}$ of Sec 26 Twp 40N R6E

which totals 75 acres and which is illustrated on the map on the reverse side of this form; that this well was completed in compliance with the permit approved therefor; this statement of beneficial use of ground water is filed in compliance with law; he (they) has (have) read the statements made hereon; knows the content thereof; and that the same are true of his (their) knowledge.

Signature(s) Raymond Abeyta
Flona Abeyta

Subscribed and sworn to before me on this 9 day of June, 1972.

My Commission expires: April 17, 1976
(Seal) Ray P. Walker
Notary Public

ACCEPTED FOR FILING IN THE OFFICE OF THE STATE ENGINEER OF COLORADO ON THIS _____ DAY OF _____, 19____.

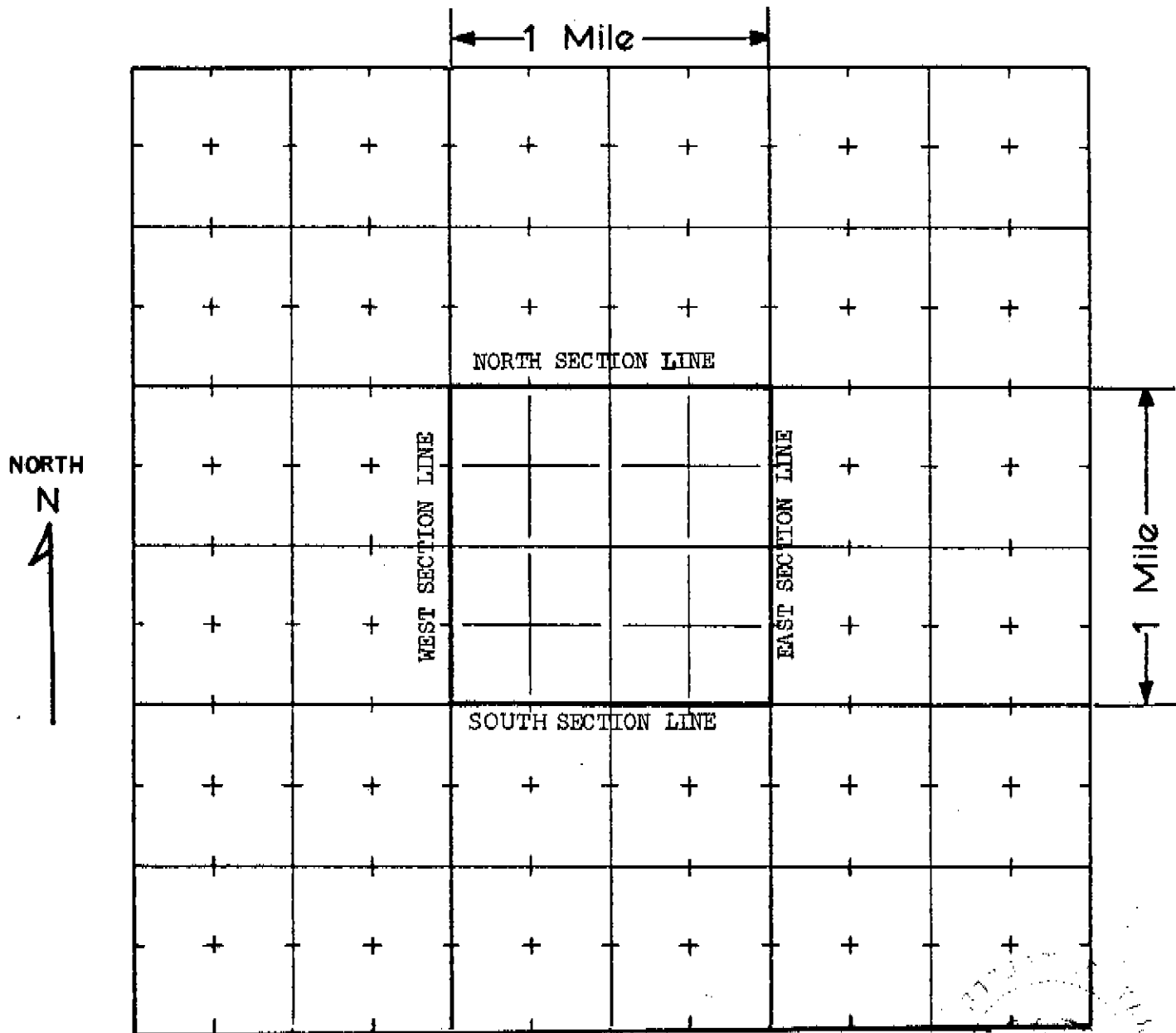
STATE ENGINEER

WHITE COPY FOR DIVISION OF WATER RESOURCES
PINK COPY FOR WELL OWNER

FOR OFFICE USE ONLY
Prior. Date _____, _____, 19____
Well Use _____
_____ $\frac{1}{4}$. _____ $\frac{1}{4}$. _____ $\frac{1}{4}$. Sec. _____
T. _____, R. _____, _____ P.M.
Yield _____ W.D. _____
Co. _____
Index _____

THE LOCATION OF THE WELL MUST BE SHOWN AND THE AREA ON WHICH THE WATER IS USED MUST BE SHADED OR CROSS-HATCHED ON THE DIAGRAM BELOW.

This diagram represents nine (9) sections. Use the CENTER SQUARE (one section) to indicate the location of the well, if possible.



THE SCALE OF THE DIAGRAM IS TWO INCHES EQUALS ONE-MILE

Meter Serial No. _____ Flow Meter Electric Meter Fuel Meter

Owner of land on which water is being used _____

WATER EQUIVALENTS TABLE (Rounded Figures)

- An acre-foot covers 1 acre of land 1 foot deep.
- 1 cubic foot per second (cfs) . . . 449 gallons per minute (gpm).
- 1 acre-foot . . . 43,560 cubic feet . . . 325,900 gallons.
- 1,000 gpm pumped continuously for one day produces 4.42 acre-feet.
- 100 gpm pumped continuously for one year produces 160 acre-feet.

Form No. GWS-11 11/2011

**COLORADO DIVISION OF WATER RESOURCES
DEPARTMENT OF NATURAL RESOURCES**
1313 Sherman St. Ste 821, Denver, CO 80203
Main: (303) 866-3581 Fax (303) 866-3589
dwrpermitsonline@state.co.us

For Office Use Only

RECEIVED

JAN 20 2015

WATER RESOURCES
STATE ENGINEER
ALAMOSA

**CHANGE IN OWNERSHIP NAME/ADDRESS
CORRECTION OF THE WELL LOCATION**

Review instruction on the reverse side prior to completing the form.

Name, address and phone of the person claiming ownership of the well:

NAME(S): **Eric Daale and Tami Daale**

Mailing Address: **650 CR F**

City, St. Zip: **Clovis, New Mexico 88101**

Phone: **575-760-4630** Email Address:

This form is filed by the named individual/entity claiming that they are the owner of the well permit as referenced above. This filing is made pursuant to C.R.S. 37-90-143.

WELL LOCATION: Well Permit Number: **5695-F** Receipt Number: **9104720** Case Number: **W1167**

County: **Rio Grande** Well Name or # (optional): **#1 2010245**

7252 W. County Road 8 N., Del Norte, Colorado 81132

(Address)

SW ¼ of the NE ¼, Sec.26, Twp. 40 N., Range 6 E., N.M.P.M.

Distance from Section Lines: Ft. From N., Ft. From E. Line.


Subdivision Name Lot, Block, Filing/Unit

The above listed owner(s) say(s) that he, she (they) own the well permit described herein. The existing record is being amended for the following reasons:

Change in name of owner Change in mailing address Correction of location for exempt wells permitted prior to May 8, 1972 and non-exempt wells permitted before May 17, 1965.

Please see the reverse side for further information regarding correction of the well location.

I (we) claim and say that I (we) (are) the owner(s) of the well permit described above, know the contents of the statements made herein, and state that they are true to my (our) knowledge.

Signature(s) of the new owner



Please print the Signer's Name & Title
Eric Daale
Tami Daale


Date
12-23-14

It is the responsibility of the new owner of this well permit to complete and/or sign this form. If an agent is signing or entering information please see instructions..

Please send confirmation of acceptance or change in owner name/address via: Email address listed above US Mail

ACCEPTED AS A CHANGE IN OWNERSHIP AND/OR MAILING ADDRESS.


State Engineer


By

1-27-15
Date

STATE OF COLORADO
DIVISION OF WATER RESOURCES
OFFICE OF THE STATE ENGINEER, GROUND WATER SECTION
8786
REGISTRATION NO. 1 OF WELL

RECEIVED
FEB 18 1958
GROUND WATER SECT.
COLORADO
STATE ENGINEER

Registrant David M. and Lula V. Wells

Date Feb. 17 19 58

P.O. Address Del Norte, Colo.

WELL DATA

Depth 119 ft. Diameter 20 & 16 in.

Casing : 0 ft. Plain; 119 ft. Perfor.

Static Water Level 17 ft. from top

Yield 1200 (gpm)(cfs) from 35 ft.

Used for Irrigation on/at

NE 1/4 - Sec. 26 T 40 R 6 - NMPM
(legal description of land or site)

Water conveyed by Ditch, size W-3-D-2

PUMP DATA

Type Turbine Size 10"

Driven by Gas Motor at _____ RPM

Well was first used May 9, 19 47
cfs

for Irrigation using 1200 gpm

Well enlarged No, 19 to
deepened _____ (gpm)(cfs)(ft)

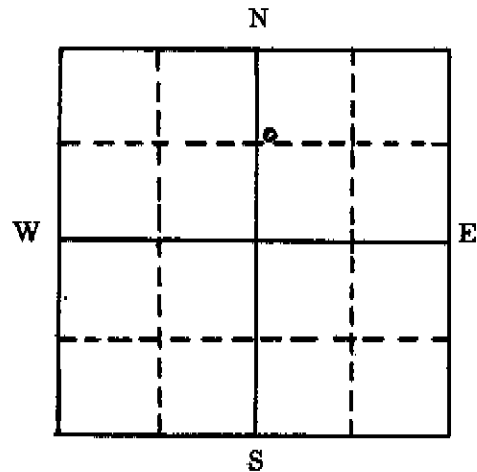
LOG SHOULD BE GIVEN ON REVERSE
SIDE IF AVAILABLE

WELL LOCATION

County Rio Grande S 3

NW 1/4, NE 1/4 Section 26

Twp. 40 N, Rge. 6 E, MM PM



WELL TO BE LOCATED AS ACCUR-
ATELY AS POSSIBLE WITHIN A
SMALL SQUARE WHICH REPRESENTS
40 ACRES; OR IF IN A TOWN OR
SUBDIVISION FILL IN THE FOLLOW-
ING:

Town or Subdivision

Street address or Lot and Block

The above well (has) Not been registered in the Office of the State Engineer prior to May 1, 1957. If Registered give Filing No. _____

If NOT Registered prior to May 1, 1957, a \$5.00 filing fee accompanies this form.

The above statements are true and correct to the best of my knowledge and belief.
Subscribed and Sworn before me

this 17th day of February, 19 58.

My commission expires May 21, 1958

David M. Wells
Registrant

(SEAL) Maud L. Lewis
Notary Public

Lula V. Wells

FOR STATE ENGINEER'S USE

Located in 3-20 district, Rio Grande County for Irrigation

Registration No. 100 in 3-20, on _____, 19 .

Log of Well

Earth and Clay - 50'
Sand and Gravel - 69'

THIS FORM MUST BE SUBMITTED PRIOR TO THE EXPIRATION OF THE PERMIT. TYPE OR PRINT IN BLACK INK.

COLORADO DIVISION OF WATER RESOURCES

101 Columbine Bldg., 1845 Sherman St. Denver, Colorado 80203

STATEMENT OF BENEFICIAL USE OF GROUND WATER
X AMENDMENT OF EXISTING RECORD

PERMIT NUMBER 8786

RECEIVED JUN 13 1972 WATER RESOURCES STATE ENGINEER COLO.

STATE OF COLORADO
COUNTY OF Rio Grande Colo. } ss.

Name Change

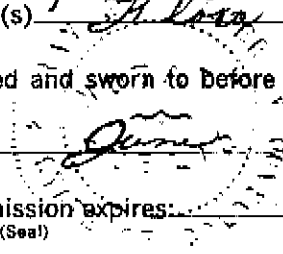
THE AFFIANT(S) Raymond & Flora Abeyta
whose address is Rt. 1 Box 162 Del Norte, Colo.

being duly sworn upon oath, deposes and says that he (they) is (are) the owner(s) of the well described hereon; the well is located in the N.W. 1/4 of the N.E. 1/4 of Section 26, Township 40 North, Range 6 E. N.M. P.M. at distances of ... feet from the ... section line and ... feet from the ... section line; the total depth of the well is ... feet; water from this well

was first applied to a beneficial use for the purpose(s) described herein on the 9 day of May, 1977; the maximum sustained pumping rate of the well is 1200 gallons per minute, the pumping rate claimed hereby is 1200 gallons per minute; the average annual amount of water to be diverted is ... acre-feet; for which claim is hereby made for Irrigation purpose(s); the legal description of the land on which the water from this well is to be used is

which totals ... acres and which is illustrated on the map on the reverse side of this form; that this well was completed in compliance with the permit approved therefor; this statement of beneficial use of ground water is filed in compliance with law; he (they) has (have) read the statements made hereon; knows the content thereof; and that the same are true of his (their) knowledge

Signature(s) Raymond Abeyta
Subscribed and sworn to before me on this 9 day of



June, 1972
My Commission expires April 17, 1976
Notary Public

ACCEPTED FOR FILING IN THE OFFICE OF THE STATE ENGINEER OF COLORADO ON THIS ... DAY OF ... 19...

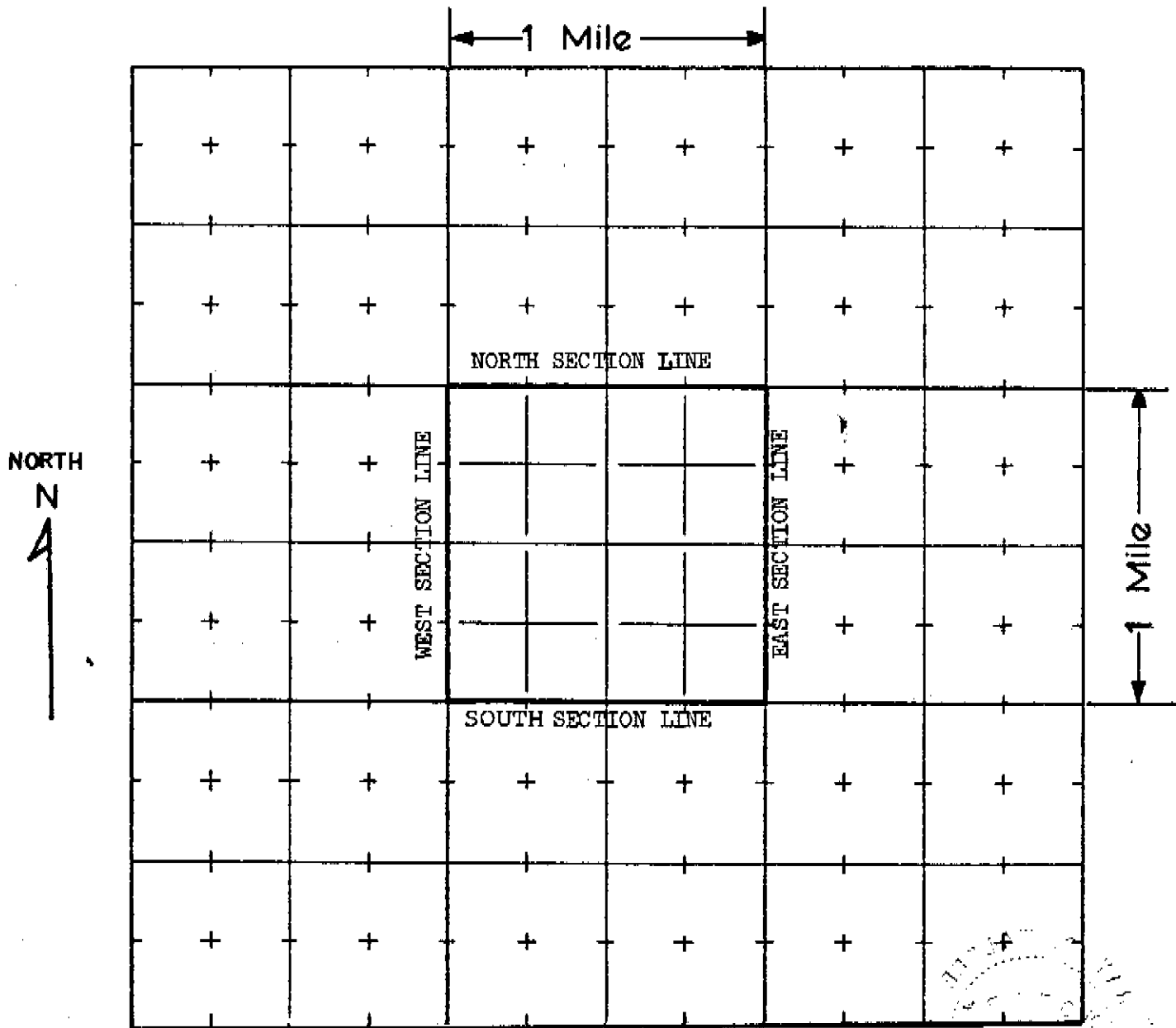
STATE ENGINEER

WHITE COPY FOR DIVISION OF WATER RESOURCES
PINK COPY FOR WELL OWNER

FOR OFFICE USE ONLY.
Prior Date
Well Use
1/4, 1/4, 1/4, Sec.
T. R. P.M.
Yield W.D.
Co.
Index

THE LOCATION OF THE WELL MUST BE SHOWN AND THE AREA ON WHICH THE WATER IS USED MUST BE SHADED OR CROSS-HATCHED ON THE DIAGRAM BELOW.

This diagram represents nine (9) sections. Use the CENTER SQUARE (one section) to indicate the location of the well, if possible.



THE SCALE OF THE DIAGRAM IS TWO INCHES EQUALS ONE-MILE

Meter Serial No. _____ Flow Meter Electric Meter Fuel Meter

Owner of land on which water is being used _____

WATER EQUIVALENTS TABLE (Rounded Figures)

- An acre-foot covers 1 acre of land 1 foot deep.
- 1 cubic foot per second (cfs) . . . 449 gallons per minute (gpm).
- 1 acre-foot . . . 43,560 cubic feet . . . 325,900 gallons.
- 1,000 gpm pumped continuously for one day produces 4.42 acre-feet.
- 100 gpm pumped continuously for one year produces 160 acre-feet.

Form No. GWS-11 11/2011

**COLORADO DIVISION OF WATER RESOURCES
DEPARTMENT OF NATURAL RESOURCES**
1313 Sherman St. Ste 821, Denver, CO 80203
Main: (303) 866-3581 Fax (303) 866-3589
dwrpermitsonline@state.co.us

For Office Use Only

RECEIVED

JAN 20 2014

WATER RESOURCES
STATE ENGINEER
ALANOGA

**CHANGE IN OWNERSHIP NAME/ADDRESS
CORRECTION OF THE WELL LOCATION**

Review instruction on the reverse side prior to completing the form.

Name, address and phone of the person claiming ownership of the well:

NAME(S): Eric Daale and Tami Daale

Mailing Address: 650 CR F

City, St. Zip: Clovis, New Mexico 88101

Phone: 575-760-4630 Email Address:

This form is filed by the named individual/entity claiming that they are the owner of the well permit as referenced above. This filing is made pursuant to C.R.S. 37-90-143.

WELL LOCATION: Well Permit Number: 8786-R Receipt Number: 9105075 Case Number: W1167

County: Rio Grande Well Name or # (optional): #2 2010246

7252 W. County Road 8 N., Del Norte, Colorado 81132

(Address)

NW 1/4 of the NE 1/4, Sec.26, Twp. 40 N., Range 6 E., N.M.P.M.

Distance from Section Lines: Ft. From N., Ft. From E. Line.

Subdivision Name Lot, Block, Filing/Unit

The above listed owner(s) say(s) that he, she (they) own the well permit described herein. The existing record is being amended for the following reasons:

Change in name of owner Change in mailing address Correction of location for exempt wells permitted prior to May 8, 1972 and non-exempt wells permitted before May 17, 1965.

Please see the reverse side for further information regarding correction of the well location.

I (we) claim and say that I (we) (are) the owner(s) of the well permit described above, know the contents of the statements made herein, and state that they are true to my (our) knowledge.

Signature(s) of the new owner

Please print the Signer's Name & Title

Eric Daale
Tami Daale

Date

12-23-14

It is the responsibility of the new owner of this well permit to complete and/or sign this form. If an agent is signing or entering information please see instructions..

Please send confirmation of acceptance or change in owner name/address via: Email address listed above US Mail

ACCEPTED AS A CHANGE IN OWNERSHIP
AND/OR MAILING ADDRESS.

State Engineer

By

1-27-15

Date

CASE NO. W- 1167

FEB 13 1975

IN THE MATTER OF THE APPLICATION)
FOR WATER RIGHTS OF)
RAYMOND ABEYTA AND FLORA)
ABEYTA)
)
)
)

CARLA R. GILLELAND
WATER CLERK
JUDGMENT AND DECREE
ADJUDICATING
WATER RIGHT

IN RIO GRANDE COUNTY

WELL NO. 3 W-1167.

THIS MATTER came on to be heard this day upon the Referee's Ruling. The Court finds that the application for adjudication herein was filed on June 9, 19 72; that the Referee's Ruling granting the hereinafter described water right to applicant was entered on the 14th day of January A.D. 19 75 and served as provided by law; that no protest has been filed and that the time for filing protests has expired; and that the Ruling of the Referee should be confirmed and approved and a water right granted.

THEREFORE, IT IS ORDERED, ADJUDGED AND DECREED that the Ruling of the Referee herein be, and the same hereby is confirmed and approved and that the applicant is hereby granted the indicated water right and priority as follows:

1. Applicant's name and address:
Raymond Abeyta and Flora Abeyta
Route One, Box 162
Del Norte, CO 81132.
2. Name or designation of well:
Well No. 3.
Unregistered.
3. Location of well and point of diversion:
NW $\frac{1}{4}$ NE $\frac{1}{4}$, Section 26, Township 40 North, Range 6 East, NMPM,
at a point \downarrow 20 feet from North Section line and 1325 feet from
East Section line, in Rio Grande County, Colorado.

4. Alternate points of diversion, if any:
None.

DEPTH 35'
CASING SIZE 9"
PERFORATIONS 30'-35'

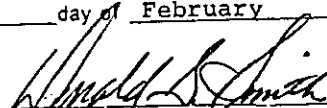
5. Type of beneficial use:
Domestic and stockwater.
6. Amount and source and means of diversion:
20 gallons per minute, being .045 cubic feet of water per second of time,
being .090 acre feet of water in a period of twenty-four hours, from
(~~confined~~) (unconfined) aquifer.
7. Priority date of appropriation:
December 31, 1915.

8. That said well may be used as an alternate point of diversion for the following surface water rights: Not applied for.

Done and signed in open Court this 13th day of February A.D. 197 5.

W- 1167

4/9/72


Donald G. Smith, Water Judge

WD - 20

Form No.
GWS-25

OFFICE OF THE STATE ENGINEER
COLORADO DIVISION OF WATER RESOURCES
818 Centennial Bldg., 1313 Sherman St., Denver, Colorado 80203
(303) 866-3581

LR

WELL PERMIT NUMBER		250083	
DIV. 3	WD 20	DES. BASIN	MD

APPLICANT

RAYMOND S. ABEYTA
7252 WEST ROAD 8 NORTH
DEL NORTE, CO 81132-

(719) 657-3716

APPROVED WELL LOCATION

RIO GRANDE COUNTY
NW 1/4 NE 1/4 Section 26
Township 40 N Range 6 E New Mex P.M.

DISTANCES FROM SECTION LINES

120 Ft. from North Section Line
1325 Ft. from East Section Line

UTM COORDINATES

Northing: Easting:

REGISTRATION OF EXISTING WELL


ISSUANCE OF THIS PERMIT DOES NOT CONFER A WATER RIGHT

CONDITIONS OF APPROVAL

- 1) This well shall be used in such a way as to cause no material injury to existing water rights. The issuance of this permit does not assure the applicant that no injury will occur to another vested water right or preclude another owner of a vested water right from seeking relief in a civil court action.
- 2) Construction details for this existing well have not been provided to this office; therefore, it is not known if the construction of this well is in compliance with the Water Well Construction Rules, 2 CCR 402-2. The issuance of this permit does not relieve the well owner of responsibility or liability in the event contamination of the groundwater source results from the construction or use of this well, nor does the State Engineer assume any responsibility or liability should contamination occur.
- 3) This well is recorded and permit approved in accordance with CRS 37-92-602(5) for historic use as indicated herein and described in CRS 37-92-602(1)(e), being a well producing 20 GPM and used for ordinary household purposes inside one (1) single family dwelling, fire protection, the watering of domestic animals and poultry, and the irrigation of not more than 3500 square feet of home gardens and lawns.
- 4) The date of first beneficial use, as claimed by the applicant, is December 31, 1915.

NOTE: This well was decreed as Well No. 3 in Division 3 Water Court case no. W-1167. This well was decreed for 0.045 cfs (20 gallons per minute). The total depth of this well is decreed as 35 feet. At the date of the entry of this decree with the court on February 13, 1975, the well owners were: Raymond and Flora Abeyta, Route one, Box 162, Del Norte, Colorado 81132.

APPROVED
TL1


State Engineer


By

Receipt No. 9302053A

DATE ISSUED 05-09-2003

EXPIRATION DATE N/A

Form No. GWS-12 3/03	STATE OF COLORADO OFFICE OF THE STATE ENGINEER 818 Centennial Bldg., 1313 Sherman St., Denver, CO 80203 (303) 866-3581 Fax (303) 866-3589 http://water.state.co.us/default.htm	For Office Use Only
----------------------	--	---------------------

REGISTRATION OF EXISTING WELL

RECEIVED

MAY 07 2003

WATER RESOURCES
STATE ENGINEER
ALAMOSA

Name, address and phone of the well owner:

NAME(S) Raymond S. Abeyta

Mailing Address 7257 W. Rd 8 N

City, St. Zip Del Norte CO 81322

Phone (719) 657-3716

WELL LOCATION: County Rio Grande Owner's Well Designation Well no. 3, W-1167

(Address) (City) (State) (Zip)
NW 1/4 of the NE 1/4, Sec. 26, Twp. 40 N. or S., Range 6 E. or W., NM P.M.

Distance from Section Lines 120 Ft. From N. or S., 1325 Ft. From E. or W. Line.

Subdivision Name _____ Lot _____, Block _____, Filing/Unit _____

The well has historically been used for the following purpose(s): Domestic, Stockwater

Water from the well was first used beneficially by the original owner for the above described purposes on December 31, 1915.

The total depth of this well is 35 feet.

The pumping rate of this well is 20 gallons per minute.

The average annual amount of water diverted is 3 acre feet.

The land irrigated (watered) by water from this well is 3500 Acre or Square feet, described as:

or as _____ Subdivision Lot(s) _____ Block _____ Filing/Unit _____

I (we) claim and say that I (we) are the owner(s) of the well described above, know the contents of the statements made herein, and state that they are true to my (our) knowledge.

Please print the Signer's Name & Title <u>Raymond S. Abeyta</u>	Signature(s) of the owner. <u>Raymond S. Abeyta</u>	Date <u>5/5/03</u>
--	--	-----------------------

WE <input checked="" type="checkbox"/>	WR <input checked="" type="checkbox"/>	CWCB <input type="checkbox"/>	TOPO <input type="checkbox"/>	MYLAR <input type="checkbox"/>	For Office Use Only <u>Receipt # 93 0205 3A</u>	Div <u>3</u> WD <u>20</u> Basin _____ MD _____
--	--	-------------------------------	-------------------------------	--------------------------------	--	--