


Form No. GWS-11 03/02	<b>STATE OF COLORADO</b> <b>OFFICE OF THE STATE ENGINEER</b> 818 Centennial Bldg., 1313 Sherman St., Denver, CO 80203 (303) 866-3581 Fax (303) 866-3589	For Office Use Only Rec # 9104241 Per # 579-R
<b>CHANGE IN OWNERSHIP/ADDRESS</b> <b>CORRECTION OF THE WELL LOCATION</b>		
Insert the Well Permit Number <u>579-R</u>		
Name, address and phone of the person claiming ownership of the well: NAME(S) <u>Colbert Pepper</u>		
Mailing Address <u>1557 Rd 6 N</u>		If your well has an absolute water right, decreed by the court and the well is not registered with the State Engineer, enter the Water Court Case Number / Civil Action Number and well number as decreed.
City, St. Zip <u>Monte Vista, CO 81144</u>		<u>W-888 #10</u>
Phone ( <u>719</u> ) <u>852-5573</u>		
This form is filed by the named individual/entity claiming that they are the owner of the well permitted as referenced above. This filing is made pursuant to C.R.S. 37-90-143.		
WELL LOCATION: County <u>Rio Grande</u> Owner's Well Designation <u>11-mile</u>		
(Address) (City) (State) (Zip)		
<u>SW 1/4 of the SW 1/4, Sec. 2, Twp. 40</u> <input checked="" type="checkbox"/> N. or <input type="checkbox"/> S., Range <u>7</u> <input checked="" type="checkbox"/> E. or <input type="checkbox"/> W., <u>NM</u> P.M.		
Distance from Section Lines <u>350</u> Ft. From <input type="checkbox"/> N. or <input checked="" type="checkbox"/> S., <u>200</u> Ft. From <input type="checkbox"/> E. or <input checked="" type="checkbox"/> W. Line.		
Subdivision Name _____ Lot _____, Block _____, Filing/Unit _____		
The above listed owner(s) say(s) that he, she (they) own the well described herein. The existing record is being amended for the following reasons: <input checked="" type="checkbox"/> Change in name of owner <input checked="" type="checkbox"/> Change in mailing address		
<input type="checkbox"/> Correction of location for exempt wells permitted prior to May 8, 1972 and non-exempt wells permitted before May 17, 1965. Please see the reverse side for further information regarding correction of the well location.		
I (we) claim and say that I (we) (are) the owner(s) of the well described above and that the commencement of extraction of ground water from this well, lawfully made under the well permit, occurred on the date indicated, and that the statements made herein are true to my (our) knowledge.		
Please print the Signer's Name & Title <u>Colbert Pepper</u> <u>OWNER</u>	Signature(s) of the new owner. 	Date <u>May 17, 2002</u>
It is the responsibility of the new owner of this well to complete and sign the form. Signatures of agents are acceptable if an original letter of agency signed by the owner is attached to the form upon its receipt.		
For Office Use Only		
ACCEPTED AS A CHANGE IN OWNERSHIP AND/OR MAILING ADDRESS.		
<u>L. D. Simpson</u> State Engineer	By <u>A. L. [Signature]</u>	Date <u>5/17/02</u>

SEP 15 1959

STATE OF COLORADO  
DIVISION OF WATER RESOURCES  
OFFICE OF THE STATE ENGINEER, GROUND WATER SECTION

RECEIVED

SEP 8-1959

GROUND WATER SECT.

REGISTRATION NO. 579R OF WELL

Registrant Elda K. Brackney  
44152 Pig Avenue  
P.O. Address Lancaster, California, Calif.

Date Aug. 1959

WELL DATA  
Depth 97 ft. Diameter 16 in.  
Casing : 40 ft. Plain; 57 ft. Perfor.  
Static Water Level 12 (to 40) ft. from top  
Yield 1300 (gpm)(cfs) from 60 ft.

WELL LOCATION  
County Rio Grande 53  
SW  $\frac{1}{4}$ , SW  $\frac{1}{4}$  Section 2  
Twp. 40 N, Rge. 7 E. 77m MN PM

Used for irrigation and livestockon/at

SW $\frac{1}{4}$  2-40-7, ENMPM, Rio Grande Co., Colo.  
(legal description of land or site)

Water conveyed by Ditch, size 5' x 2 $\frac{1}{2}$ '

PUMP DATA  
Type Turbine Size 8"

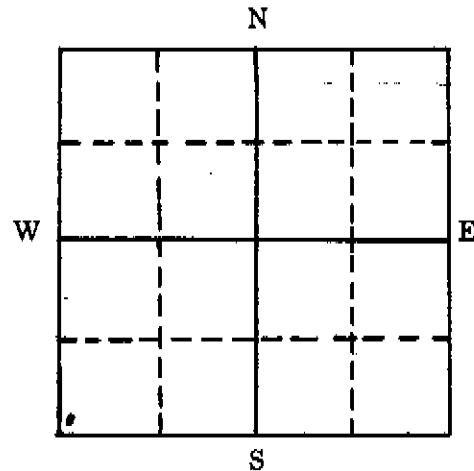
Driven by Propane Motor at 1750 RPM

Well was first used April 12, 19 40

for irrigation using 1300 gpm

Well enlarged \_\_\_\_\_, 19 \_\_\_\_\_ to  
deepened \_\_\_\_\_ (gpm)(cfs)(ft)

LOG SHOULD BE GIVEN ON REVERSE  
SIDE IF AVAILABLE -Not Available.



WELL TO BE LOCATED AS ACCUR-  
ATELY AS POSSIBLE WITHIN A  
SMALL SQUARE WHICH REPRESENTS  
40 ACRES; OR IF IN A TOWN OR  
SUBDIVISION FILL IN THE FOLLOW-  
ING:

Town or Subdivision

Street address or Lot and Block

The above well ~~has~~ (has not) been registered in the Office of the State Engineer prior  
to May 1, 1957. If Registered give Filing No. \_\_\_\_\_

If NOT Registered prior to May 1, 1957, a \$5.00 filing fee accompanies this form.

The above statements are true and correct to the best of my knowledge and belief.

Subscribed and Sworn before me

this 24th day of August, 19 59.

My commission expires Oct. 3, 1959

Elda K. Brackney  
Registrant

(SEAL) Claude W. Corlett  
Notary Public

FOR STATE ENGINEER'S USE

Located in 3-20 district, Rio Grande County for Irrigation & Stock

Registration No. 615 in 3-20, on September 8, 19 59

no log available





Form No. GWS-11 1/2009  
**STATE OF COLORADO  
OFFICE OF THE STATE ENGINEER**  
818 Centennial Bldg., 1313 Sherman St., Denver, CO 80203  
Phone – Info: (303) 866-3587 Main: (303) 866-3581  
Fax: (303) 866-3589 http://www.water.state.co.us

For Office Use Only

RECEIVED

JAN 10 2011

WATER RESOURCES  
STATE ENGINEER  
COLO

**CHANGE IN OWNER NAME/ADDRESS  
CORRECTION OF THE WELL LOCATION**

Review instructions on the reverse side prior to completing the form.

Name, address and phone of person claiming ownership of the well permit:

NAME(S): Eric Daale and Tami Daale

Mailing Address: 650 CR F

City, St. Zip: Clovis, NM 88101

Phone: (575) 760-4630

E-mail (optional):

This form is filed by the named individual/entity claiming that they are the owner of the well permit as referenced below. This filing is made pursuant to C.R.S. 37-90-143.

WELL LOCATION: Well Permit Number: 22134-FR Receipt Number: \_\_\_\_\_ Case Number: \_\_\_\_\_  
County Rio Grande Well Name or # (optional) \_\_\_\_\_

(Address) (City) (State) (Zip)  
SE 1/4 of the SW 1/4, Sec. 2, Twp. 40  N. or  S., Range 7  E. or  W., N.M. P.M.  
Distance from Section Lines: 1320 Ft. From  N. or  S., 1350 Ft. From  E. or  W. Line.  
Subdivision Name \_\_\_\_\_ Lot \_\_\_\_\_, Block \_\_\_\_\_, Filing/Unit \_\_\_\_\_

The above listed owner(s) say(s) that he, she (they) own the well permit described herein. The existing record is being amended for the following reasons:

Change in name of owner  Change in mailing address  Correction of location for exempt wells permitted prior to May 8, 1972 and non-exempt wells permitted before May 17, 1965.

Please see the reverse side for further information regarding correction of the well location.

I (we) claim and say that I (we) (are) the owner(s) of the well permit described above, know the contents of the statements made herein, and state that they are true to my (our) knowledge.

Signature(s) of the new owner

Please print the Signer's Name & Title

Date

*Eric Daale*  
*Tami Daale*

12-17-10

It is the responsibility of the new owner of this well permit to complete and sign this form. Signatures of agents are acceptable if an original letter of agency signed by the owner is attached to the form upon its receipt.

For Office Use Only

ACCEPTED AS A CHANGE OF OWNERSHIP  
AND/OR MAILING ADDRESS

*David Wolfe*


*[Signature]*

1-12-11

State Engineer

By

Date



DISTRICT COURT WATER DIVISION 3, STATE OF COLORADO

FILED IN DISTRICT COURT  
WATER DIVISION 3, COLORADO  
CAROL S. REDDING, CLERK

CASE NO. 82CW9

REFEREE'S REPORT AND RULING

FEB 25 1983

Change Of Water Right - Well No. 10-A

CONCERNING THE APPLICATION  
FOR WATER RIGHTS OF

COLBERT PEPPER

IN RIO GRANDE COUNTY

THIS MATTER coming on to be heard this day before the undersigned Referee, pursuant to Order of Referral herein, and upon examination of the records and files herein, and upon his investigation, hereby makes the following Findings and Rulings therein:

(1) That the application of Colbert Pepper for a change of underground water right was filed on the 27th day of January, 1982.

(2) That the Water Clerk for Water Division 3 issued and caused a resume of said application to be published and mailed as required by statute.

(3) That the time for filing statements of opposition expired on the 31st day of March, 19 82, and no statements of opposition have been filed herein; or if filed, have been heard and determined, or withdrawn.

(4) The Referee finds that at the time of filing said application and since, the applicant~~(s)~~ (was and is) ~~(was and is)~~ the owner~~(s)~~ of the following described underground water right:

Well No. 10, Case No. W-888,  
Registration No. 0579, adjudicated and decreed by this Court on February 20, 1975, for 1300 gallons of water per minute, being 2.90 cubic feet of water per second of time, being 5.80 acre feet of water in a period of twenty-four hours from (a confined) ~~(unconfined)~~ aquifer with an appropriation date as of April 12, 1940 for irrigation & stockwatering purposes. That this well is located in

82CW9.

the SW $\frac{1}{4}$  SW $\frac{1}{4}$  of Section 2, Township 40 North, Range 7 East, NMPM, at a point which is 350 feet from the South Section line and 200 feet from the West Section line of said section, in Rio Grande County, Colorado.

(5) That the applicant~~(s)~~ propose(s) for use in the future to change the point of diversion of said underground water right to a new location; the details of which are as follows:

Well No. 10-A, Permit No. 22134-F is located in the watershed of unconfined aquifer of the Closed Basin at a point which is 1320 feet from the South Section line and 1310 feet from the West Section line, in the Center of the SW $\frac{1}{4}$ , Section 2, Township 40 North, Range 7 East, NMPM, in the County of Rio Grande, State of Colorado, and draws its supply of water from the ~~same (unconfined)~~ (unconfined) aquifer into which such well penetrates; that the depth of the well is 95 feet; that the casing is 16 inches in diameter, and is plain cased to a depth of 33 feet and perforated from a depth of 33 feet to a depth of 95 feet, and produces 1000 gallons of water per minute, being 2.23 cubic feet of water per second of time, being 4.46 acre feet of water in a period of 24 hours by pumping. That the well shall be used for irrigation purposes.

(6) That the well is (~~an Alternate Point of Diversion~~) (an Alternate Point of Diversion) for Well No. 10, Case No. W-888.

(7) That this change of underground water right will not injuriously affect the vested water rights of any other appropriators.

(8) The combined yield from this well and Well No. 10, W-888, shall be limited to 1300 gallons of water per minute. The water produced from this well and Well No. 10, W-888, shall be restricted to the irrigation of the SW $\frac{1}{4}$ , Section 2, Township 40 North, Range 7 East, NMPM.

THEREFORE, IT IS HEREBY RULED AND ORDERED, that the applicant~~(s)~~ be and hereby ~~(are)~~ (is) granted the requested change of underground water right as follows:

1. Applicant's name and address:

Colbert Pepper  
1557 West Road 6 North  
Monte Vista, CO 81144.

2. Name or designation of well:

Well No. 10-A, Registration No. 22134-F.

82CW9.

3. Location of well and point of diversion:

Center of the SW $\frac{1}{4}$ , Section 2, Township 40 North, Range 7 East, NMPM, at a point 1320 feet from the South Section line and 1310 feet from the West Section line, in Rio Grande County, Colorado.

4. Amount and source of diversion:

1000 gallons of water per minute, being 2.23 cubic feet of water per second of time, being 4.46 acre feet of water in a period of twenty-four hours from the unconfined aquifer.

5. Type of beneficial use:

Irrigation.

6. Priority date of appropriation:

April 12, 1940.

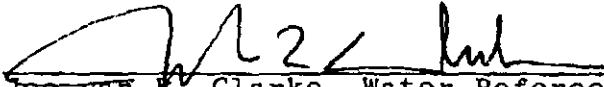
7. That said well is and shall be used as ~~(an alternate point of diversion)~~ (an alternate point of diversion) for Well No. 10, Case No. W-888.

8. The Water Court, Water Division 3 shall retain continuing jurisdiction of this case for a period of three years, for the purpose of reconsidering the question of injury to the vested rights of other appropriators.

9. The combined yield from this well and Well No. 10, W-888, shall be limited to 1300 gallons of water per minute. The water produced from this well and Well No. 10, W-888, shall be restricted to the irrigation of the SW $\frac{1}{4}$ , Section 2, Township 40 North, Range 7 East, NMPM.

IT IS FURTHER ORDERED that the Water Clerk shall mail copies of this report and ruling as provided by statute.

Dated and entered of record this 25th day of February, 19 83.

  
Joe van K. Clarke, Water Referee  
Water Division 3

COLORADO DIVISION OF WATER RESOURCES  
 DEPARTMENT OF NATURAL RESOURCES  
 1313 SHERMAN ST., RM 818, DENVER, CO 80203  
 phone - info: (303) 866-3587 main: (303) 866-3581  
 fax: (303) 866-3589 http://www.water.state.co.us

Office Use Only  
 RECEIVED  
 MAY 17 2002  
 WATER RESOURCES  
 STATE ENGINEER  
 ALABAMA

**GENERAL PURPOSE**  
**Water Well Permit Application**  
 Review instructions on reverse side prior to completing form.  
 The form must be completed in black ink.

**1. Applicant Information**  
 Name of applicant: Colbert Pepper  
 Mailing address: 1557 LN  
 City: Monte Vista CO State: CO Zip code: 81144  
 Telephone #: (719) 852-5573

**6. Use Of Well (check applicable boxes)**  
 Attach a detailed description of uses applied for.  
 Industrial  Other (describe):  
 Municipal  
 Irrigation  
 Commercial

**2. Type Of Application (check applicable boxes)**  
 Construct new well  Use existing well  
 Replace existing well  Change or increase use  
 Change source (aquifer)  Reapplication (expired permit)  
 Other:

**7. Well Data (proposed)**  
 Maximum pumping rate: 1000 gpm Annual amount to be withdrawn: 340 acre-feet  
 Total depth: 110 feet Aquifer: Unconfined closed basin

**3. Refer To (if applicable)**  
 Well permit #: 22134-F Water Court case #: 82CW09  
 Designated Basin Determination #: \_\_\_\_\_ Well name or #: 10-A

**8. Land On Which Ground Water Will Be Used**  
 A. Legal Description (may be provided as an attachment):  
SW 1/4 Sec 2, T40N, R7E, N41M

**4. Location Of Proposed Well**  
 County: Rio Grande Section: 2 Township N or S: 40 Range E or W: 7 Principal Meridian: N41M  
 Distance of well from section lines (section lines are typically not property lines):  
1320 Ft. from  N  S 1350 Ft. from  E  W  
 For replacement wells only - distance and direction from old well to new well:  
40 feet East direction

(If used for crop irrigation, attach a scaled map that shows irrigated area.)  
 B. # Acres: 160 C. Owner: Same as above  
 D. List any other wells or water rights used on this land:  
Well #10, W-888, Permit #579-R  
Rio Grande Canal 10 shares SM Res 10 shares

**Optional: GPS well location information in UTM format**  
 Required settings for GPS units are as follows:  
 Format must be UTM  
 Zone must be 13  
 Units must be Meters  
 Datum must be NAD27 (CONUS)  
 Unit must be set to true north  
 Were points averaged?  YES  NO

**9. Proposed Well Driller License #(optional):** 113  
**10. Signature Of Applicant(s) Or Authorized Agent**  
 The making of false statements herein constitutes perjury in the second degree, which is punishable as a class 1 misdemeanor pursuant to C.R.S. 24-4-104 (13)(a). I have read the statements herein, know the contents thereof and state that they are true to my knowledge.  
 Sign here (Must be original signature) \_\_\_\_\_ Date: May 17, 2002  
 Print name & title: Colbert Pepper Owner

**5. Parcel On Which Well Will Be Located**  
 A. Legal Description (may be provided as an attachment):  
SW 1/4 Sec 2, T40N, R7E, N41M

**Office Use Only**  
 USGS map name \_\_\_\_\_ DWR map no. \_\_\_\_\_ Surface elev. \_\_\_\_\_

B. # of acres in parcel: 160 C. Owner: Same as above  
 D. Will this be the only well on this parcel?  YES  NO (if no - list other wells)  
 E. State Parcel ID# (optional): N/A

Receipt area only  
BC = 100-110'  
 Receipt # 9301187 pd  
 WE \_\_\_\_\_  
 WR \_\_\_\_\_  
 CWCB \_\_\_\_\_  
 TOPO \_\_\_\_\_  
 MYLAR \_\_\_\_\_  
 SB5 \_\_\_\_\_ DIV \_\_\_\_\_ WD \_\_\_\_\_ BA \_\_\_\_\_ MD \_\_\_\_\_

Form No. GWS-25

OFFICE OF THE STATE ENGINEER  
COLORADO DIVISION OF WATER RESOURCES  
818 Centennial Bldg., 1313 Sherman St., Denver, Colorado 80203  
(303) 866-3581

1113

WELL PERMIT NUMBER		22134	-F	R
DIV. 3	WD 20	DES. BASIN	MD	

APPLICANT

COLBERT PEPPER  
1557 CR 6 N  
MONTE VISTA, CO 81144-

(719) 852-5573

APPROVED WELL LOCATION

RIO GRANDE COUNTY  
SE 1/4 SW 1/4 Section 2  
Township 40 N Range 7 E New Mex P.M.

DISTANCES FROM SECTION LINES

1320 Ft. from South Section Line  
1350 Ft. from West Section Line

UTM COORDINATES

Northing: 4177095 Easting: 395967

PERMIT TO CONSTRUCT A WELL


ISSUANCE OF THIS PERMIT DOES NOT CONFER A WATER RIGHT

CONDITIONS OF APPROVAL


- 1) This well shall be used in such a way as to cause no material injury to existing water rights. The issuance of this permit does not assure the applicant that no injury will occur to another vested water right or preclude another owner of a vested water right from seeking relief in a civil court action.
- 2) The construction of this well shall be in compliance with the Water Well Construction Rules 2 CCR 402-2, unless approval of a variance has been granted by the State Board of Examiners of Water Well Construction and Pump Installation Contractors in accordance with Rule 18.
- 3) Approved pursuant to CRS 37-90-137(2) for the replacement of an existing well, permit no. 22134-F (decreed by the Division 3 Water Court as Well no. 10-A, case no. 82CW09). Upon completion of the new well, the old well must be plugged and abandoned in accordance with Rule 16 of the Water Well Construction Rules. A Well Abandonment Report form must be submitted within sixty (60) days of abandonment of the old well.
- 4) The maximum pumping rate of this well shall not exceed 1000 GPM.
- 5) The average annual amount of ground water to be appropriated shall not exceed 340 acre-feet.
- 6) Approval of this replacement well permit shall not result in an expanded use of ground water. The use of ground water from this well combined with well no. 579-R is restricted to the irrigation of 160 acres in the SW 1/4, Sec. 2, Twp. 40 N, Rng. 7 E, N.M. P.M.
- 7) A metering method must be established for this well and well permit no. 579-R which is satisfactory to the Division Engineer. Permanent records of all diversions must be maintained by the well owner (recorded at least annually) and submitted to the Division Engineer upon request.
- 8) The owner shall mark the well in a conspicuous place with well permit number(s), name of the aquifer, and court case number(s) as appropriate. The owner shall take necessary means and precautions to preserve these markings.
- 9) This well shall be constructed at least 600 feet from any existing well, completed in the same aquifer, that is not owned by the applicant.
- 10) This well shall be constructed not more than 200 feet from the location decreed for well no. 10-A in case no. 82CW09.
- 11) This well is subject to administration by the Division Engineer in accordance with applicable decrees, statutes, rules, and regulations.
- 12) Production is limited to the unconfined aquifer. The depth of this well shall not exceed 110 feet or the top of the confining clay series, whichever comes first.

NOTE: This well and well permit no. 579-R are used in conjunction with the applicant's Rio Grande Canal Water User's Association and Santa Maria Ditch Co. surface water rights.

APPROVED  
HCF

  
State Engineer

DATE ISSUED MAY 17, 2002

  
By

EXPIRATION DATE MAY 17, 2003

Receipt No. 9301187

FORM NO.  
GWS-32  
10/94

PUMP INSTALLATION AND TEST REPORT  
STATE OF COLORADO, OFFICE OF THE STATE ENGINEER

For Office Use only  
RECEIVED

JUL 26 2002

WATER RESOURCES  
STATE ENGINEER  
COLO

9301187

1. WELL PERMIT NUMBER 22134 - F-R

2. OWNER NAME(S) Colbert Pepper  
Mailing Address 1557 Cr. 6 N  
City, St. Zip Monte Vista Co. 81144  
Phone (719) 852-5571

3. WELL LOCATION AS DRILLED: SE 1/4 SW 1/4, Sec. 2 Twp. 40 N, Range 7 E  
DISTANCES FROM SEC. LINES:  
1320 ft. from South Sec. line. and 1320 ft. from West Sec. line.  
(north or south) (east or west)  
SUBDIVISION: \_\_\_\_\_ LOT \_\_\_\_\_ BLOCK \_\_\_\_\_ FILING(UNIT) \_\_\_\_\_  
STREET ADDRESS AT WELL LOCATION: \_\_\_\_\_

4. PUMP DATA: Type Turbine Installation Completed 5/20/02  
Pump Manufacturer worthington Pump Model No. 12M 90  
Design GPM 1000 at RPM 1740, HP 50, Volts 480, Full Load Amps \_\_\_\_\_  
Pump Intake Depth 90 Feet, Drop/Column Pipe Size 8" Inches, Kind \_\_\_\_\_

ADDITIONAL INFORMATION FOR PUMPS GREATER THAT 50 GPM:

TURBINE DRIVER TYPE:  Electric  Engine  Other \_\_\_\_\_  
Design Head 150 feet, Number of Stages 350, Shaft size 1 1/4 inches.

5. OTHER EQUIPMENT:  
Airline Installed  Yes  No, Orifice Depth ft. \_\_\_\_\_ Monitor Tube Installed  Yes  No, Depth ft. \_\_\_\_\_  
Flow Meter Mfg. Badger Meter Serial No. 88731622  
Meter Readout  Gallons,  Thousand Gallons,  Acre feet,  Beginning Reading 0

6. TEST DATA:  Check box if Test data is submitted on Supplemental Form.  
Date 5/20/02  
Total Well Depth 110' Time 5:00 PM  
Static Level 39' Rate (GPM) 1000  
Date Measured 5/20/02 Pumping Lvl. 62'

7. DISINFECTION: Type HTH Amt. Used 1102

8. Water Quality analysis available.  Yes  No

9. Remarks \_\_\_\_\_  
\_\_\_\_\_  
\_\_\_\_\_  
\_\_\_\_\_

10. I have read the statements made herein and know the contents thereof, and that they are true to my knowledge.  
[Pursuant to Section 24-4-104 (13)(a) C.R.S., the making of false statements herein constitutes perjury in the second degree and is punishable as a class 1 misdemeanor.]

CONTRACTOR Beiriger & Sons Inc Phone (719) 754-3555 Lic. No. 1113  
Mailing Address P.O. Box 368 Center Co. 81125

Name/Title (Please type or print) Ronald Beiriger / Pres Signature Ronald Beiriger Date 7-23-2002

FORM NO. GWS-31 11/90

WELL CONSTRUCTION AND TEST REPORT STATE OF COLORADO, OFFICE OF THE STATE ENGINEER

For Office Use only

1. WELL PERMIT NUMBER 22134 F-R

9301187 RECEIVED JUL 26 2002

2. OWNER NAME(S) Colbert Pepper Mailing Address 1557 Cr Rd 5A City, St, Zip Monte Vista Co. 81144 Phone (719) 852-5573

WATER RESOURCES STATE ENGINEER

3. WELL LOCATION AS DRILLED: SE 1/4 SW 1/4, Sec. 2 Twp. 40 N, Range 7 E DISTANCES FROM SEC. LINES: 1320 ft. from South Sec. line. and 1320 ft. from West Sec. line. OR SUBDIVISION: LOT BLOCK FILING(UNIT) STREET ADDRESS AT WELL LOCATION:

4. GROUND SURFACE ELEVATION 7900 ft. DRILLING METHOD Cable Tool DATE COMPLETED May 19 2002 TOTAL DEPTH 110 ft. DEPTH COMPLETED 110 ft.

5. GEOLOGIC LOG: Table with columns for Depth and Description of Material (Type, Size, Color, Water Location). Entries include Top Soil, Rock & Sand, Sand, Clay Brown, Sand, and Brown Clay.

6. HOLE DIAM. (in.) From (ft) To (ft) Table with entries: 27" 0' 110'

7. PLAIN CASING Table with columns: OD (in), Kind, Wall Size, From(ft), To(ft). Entries: 16" Steel .217 +1 40' and PERF. CASING: 16" Steel .217 40' 110'.

8. FILTER PACK: Material rock Size 2" to 2 1/2" Interval 10' to 110'

9. PACKER PLACEMENT: Type Depth

10. GROUTING RECORD: Table with columns: Material, Amount, Density, Interval, Placement. Entry: Cement 4500 lbs used 10' to 110' poured.

REMARKS:

11. DISINFECTION: Type H + H Amt. Used 4 oz

12. WELL TEST DATA: TESTING METHOD Pump Static Level 39' ft. Date/Time measured 5/20/02 3:00pm Production Rate 1000 gpm. Pumping level 59' ft. Date/Time measured 5/20/02 5:00pm, Test length (hrs.) 10

13. I have read the statements made herein and know the contents thereof, and that they are true to my knowledge. [Pursuant to Section 24-4-104 (13)(a) C.R.S., the making of false statements herein constitutes perjury in the second degree and is punishable as a class 1 misdemeanor.]

CONTRACTOR Beiriger & Sons Inc. Phone (719) 754-9555 Lic. No. 1113 Mailing Address P.O. Box 368 Center Co 81125

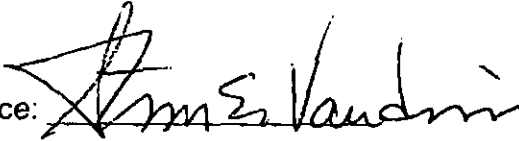
Name/Title (Please type or print) Signature Date Ronald Beiriger / Pres [Signature] 7-23-2002

**Division III Non-exempt Well Permit Application Checklist**

Prepared by: Pat McDermott

Date: May 17, 2002

Division Engineer Concurrence:



Applicant: Colbert Pepper

Legal Description: SW¼ Section 2, T40N, R7E, NMPM, Rio Grande County

Purpose of Application: Emergency replacement of Permit No. 22134-F, Well No. 10-A, Case 82CW09.

**Analysis**

Field Inspection Findings: The well is located at the center of the SW¼ Sec. 2, T40N, R7E, NMPM and supplies water to a center pivot sprinkler system.

Aerial Photo Review: Photos indicate use consistent with Mr. Pepper's application.


Historical Use Analysis: This center pivot well was drilled back in 1977 as an alternate point of diversion to the original well (Well No. 10, Case W-888, Permit No. 579-R) which is located in the SW corner of the SW¼ and has supplied an approximately 135-acre center pivot sprinkler since then. The Peppers purchased the property back in 1977. The surface rights and Well no. 579-R are primarily used for recharge and corner irrigation.

Well Permit File Review: Permit No. 22134-F was issued originally on March 14, 1977 for 1000 gpm. This well was completed sometime prior to the 1977 irrigation season.

Water Court Decree Review: The original well was decreed in Case W-888, Well No. 10, for 1300 gpm, with an appropriation date of April 12, 1940. The alternate point of diversion well was decreed in Case 82CW09, Well No. 10-A, Permit No. 22134-F for 1000 gpm.

Other Pertinent Information: The 22134-F permit restricted the depth to 100 feet or the confining clay series, whichever comes first. Review of the Depth to Clay Series Map indicates this quarter lies in the 100 - 110 foot depth area.

**Recommendation**

 Approve Suggested Conditions: Issue the permit with the same conditions as the original permit and those consistent with the decree: 1000 gpm for irrigation of the SW¼ of Section 2, not to exceed 1300 gpm in combination with the parent well.

Form No. GWS-11 1/2009	<b>STATE OF COLORADO</b> <b>OFFICE OF THE STATE ENGINEER</b> 818 Centennial Bldg., 1313 Sherman St., Denver, CO 80203 Phone – Info: (303) 866-3587 Main: (303) 866-3581 Fax: (303) 866-3589 http://www.water.state.co.us	For Office Use Only
------------------------	--	---------------------

**CHANGE IN OWNER NAME/ADDRESS  
CORRECTION OF THE WELL LOCATION**

**Review instructions on the reverse side prior to completing the form.**

Name, address and phone of person claiming ownership of the well permit:

NAME(S): Eric Daale and Tami Daale \_\_\_\_\_

Mailing Address: 650 CR F \_\_\_\_\_

City, St. Zip: Clovis, NM 88101 \_\_\_\_\_

Phone: (575) 760-4630

E-mail (optional): \_\_\_\_\_

RECEIVED

JAN 10 2011

WATER RESOURCES  
STATE ENGINEER  
COLO

This form is filed by the named individual/entity claiming that they are the owner of the well permit as referenced below. This filing is made pursuant to C.R.S. 37-90-143.

WELL LOCATION: Well Permit Number: 22134-F Receipt Number: \_\_\_\_\_ Case Number: \_\_\_\_\_  
 County Rio Grande Well Name or # (optional) \_\_\_\_\_

(Address) \_\_\_\_\_ (City) \_\_\_\_\_ (State) (Zip) \_\_\_\_\_

1/4 of the SW 1/4, Sec. 2, Twp. 40  N. or  S., Range 7  E. or  W., NM P.M.

Distance from Section Lines: 1320 Ft. From  N. or  S., 1310 Ft. From  E. or  W. Line.


Subdivision Name \_\_\_\_\_ Lot \_\_\_\_\_, Block \_\_\_\_\_, Filing/Unit \_\_\_\_\_

The above listed owner(s) say(s) that he, she (they) own the well permit described herein. The existing record is being amended for the following reasons:

Change in name of owner  Change in mailing address  Correction of location for exempt wells permitted prior to May 8, 1972 and non-exempt wells permitted before May 17, 1965.


Please see the reverse side for further information regarding correction of the well location.


I (we) claim and say that I (we) (are) the owner(s) of the well permit described above, know the contents of the statements made herein, and state that they are true to my (our) knowledge.

Signature(s) of the new owner 	Please print the Signer's Name & Title	Date <u>12-17-10</u>
---	--	-------------------------

It is the responsibility of the new owner of this well permit to complete and sign this form. Signatures of agents are acceptable if an original letter of agency signed by the owner is attached to the form upon its receipt.

For Office Use Only

 \_\_\_\_\_ State Engineer

By  \_\_\_\_\_

Date 1-12-11

ACCEPTED AS A CHANGE OF OWNERSHIP AND/OR MAILING ADDRESS

RECEIVED

APR 05 '82

WATER RESOURCES  
AFFIDAVIT ENGINEER

COLORADO DIVISION OF WATER RESOURCES

818 Centennial Bldg., 1313 Sherman St.  
Denver, Colorado 80203

TYPE OR  
PRINT IN BLACK INK.  
COPY OF ACCEPTED  
STATEMENT MAILED  
ON REQUEST.

STATE OF COLORADO

COUNTY OF ALAMOSA } SS.

- STATEMENT OF BENEFICIAL USE OF GROUND WATER
- AMENDMENT OF EXISTING RECORD
- LATE REGISTRATION

22134F / 1000  
95 / 340

PERMIT NUMBER 22134-F

LOCATION OF WELL

THE AFFIANT(~~s~~) COLBERT PEPPER  
whose mailing  
address is 1557 West Road 6 North

County Rio Grande  
Center X of the SW  $\frac{1}{4}$  Section 2

City Monte Vista, Colorado 81144  
(STATE) (ZIP)

Twp. 40 N Rng. 7 E N.M. P.M.  
(N OR S) (E OR W)

being duly sworn upon oath, deposes and says that he (~~they~~) is (~~was~~) the owner(~~s~~) of the well described hereon; the well is located as described above, at distances of 1320 feet from the South section line and 1310 feet from the

West section line; water from this well was first applied to a beneficial use for the purpose(~~s~~) described herein on the 16th

day of March, 19 77; the maximum sustained pumping rate of the well is 1000 gallons per minute, the pumping rate claimed hereby is 1000 gallons per minute; the total depth of the well is 95 feet; the average annual amount of water to be diverted is 340 acre-feet; for which claim is hereby made for Irrigation

purpose(s); the legal description of the land on which the water from this well is used is SW $\frac{1}{4}$  of Section 2, Township 40 North, Range 7 East, N.M.P.M. of which

160 acres are irrigated and which is illustrated on the map on the reverse side of this form; that this well was completed in compliance with the permit approved therefor; this statement of beneficial use of ground water is filed in compliance with law; he (~~they~~) has (~~have~~) read the statements made hereon knows the content thereof; and that the same are true of his (~~their~~) knowledge.

(COMPLETE REVERSE SIDE OF THIS FORM)

Signature(s) *Colbert Pepper*  
Subscribed and sworn  
to before me on this 30th day of March, 19 82

My Commission expires: January 13, 1985

*Terrie A. Hof*  
Terrie A. Hof, Notary Public  
P.O. Box 358, Alamosa, Colorado 81101

ACCEPTED FOR FILING BY THE STATE ENGINEER OF COLORADO  
PURSUANT TO THE FOLLOWING CONDITIONS:

- 1) A SYNOPSIS OF THE PROOF OF BENEFICIAL USE WAS PUBLISHED. NO OBJECTIONS WERE RECEIVED. THE PROOF IS ACCEPTED AND THE PERMIT REMAINS IN FORCE AND EFFECT.
- 2) THAT THOSE CONDITIONS OF APPROVAL AS STATED ON THE PERMIT ARE COMPLIED WITH.

22945

FOR OFFICE USE ONLY

Court Case No. 820WS

Prior. \_\_\_\_\_ Mo. \_\_\_\_\_ Day \_\_\_\_\_ Yr. \_\_\_\_\_

Div. 3 City. 53

Sec. \_\_\_\_\_  $\frac{1}{4}$  \_\_\_\_\_  $\frac{1}{4}$  \_\_\_\_\_  $\frac{1}{4}$  \_\_\_\_\_

Well Use 6

Dist. 20 Basin \_\_\_\_\_ Man. Dis. \_\_\_\_\_

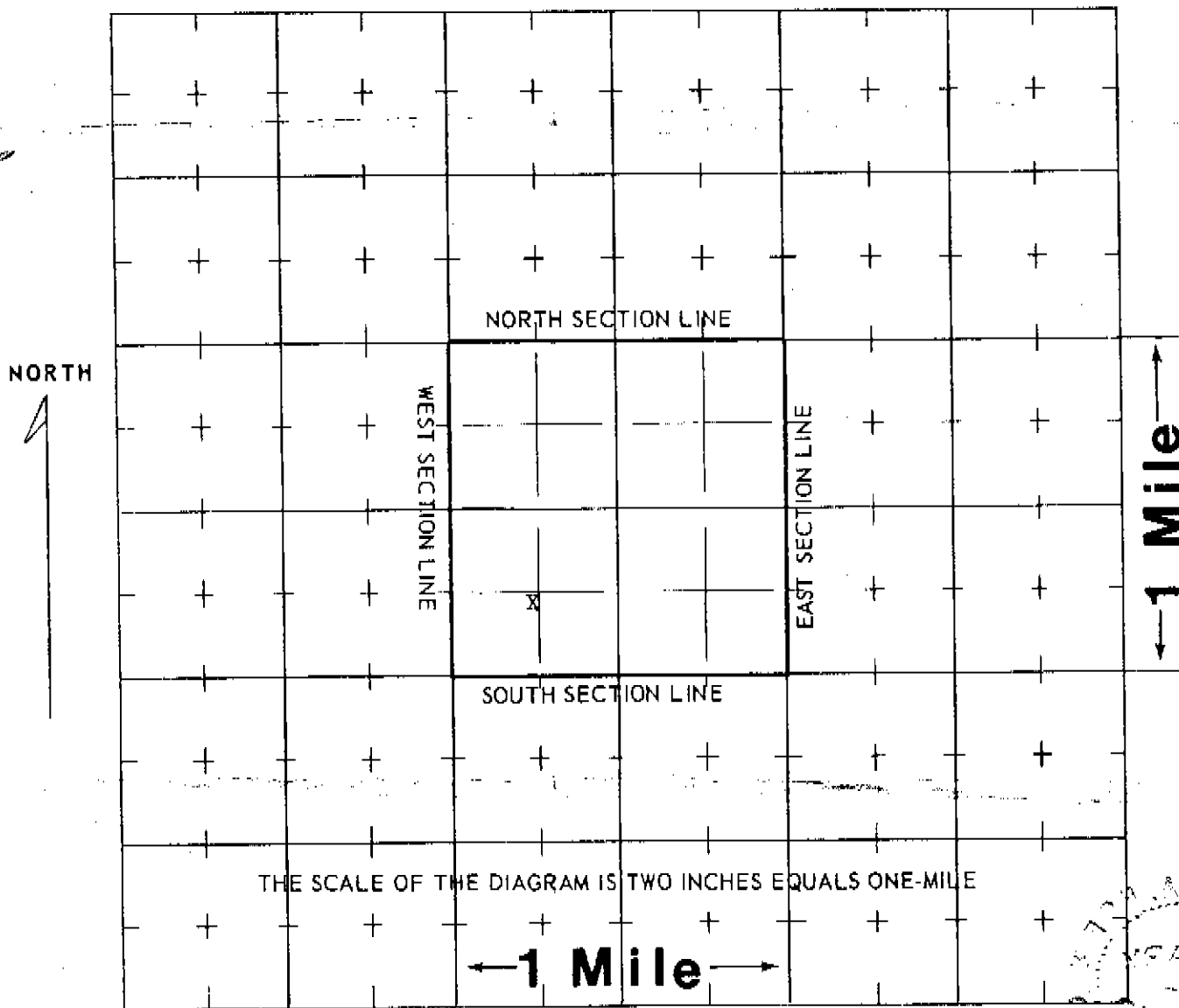
June 23, 1982  
BY *Terrie A. Danielson*  
STATE ENGINEER

BY *Robert L. Longenecker*  
Asst. State Eng.

Well drilled by Robert Beiriger Lic. No. 911  
 Permanent Pump installed by Robert Beiriger Lic. No. 911  
 Motor Serial No. L.M.D. 1124294  Flow Meter Date Installed April 3, 1977  
 Owner of land on which water is being used Colbert Pepper

THE LOCATION OF THE WELL MUST BE SHOWN AND FOR LARGE CAPACITY IRRIGATION WELLS THE AREA ON WHICH THE WATER IS USED MUST BE SHADED OR CROSS-HATCHED ON THE DIAGRAM BELOW.

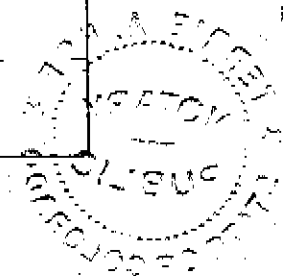
This diagram represents nine (9) sections. Use the CENTER SQUARE (one section) to indicate the location of the well, if possible.



WATER EQUIVALENTS TABLE (Rounded Figures)

- An acre-foot covers 1 acre of land 1 foot deep.
- 1 cubic foot per second (cfs) . . . 449 gallons per minute (gpm).
- 1 acre-foot . . . 43,560 cubic feet . . . 325,900 gallons.
- 1,000 gpm pumped continuously for one day produces 4.42 acre-feet.
- 100 gpm pumped continuously for one year produces 160 acre-feet.

(WHITE AND PINK COPY TO BE FILED WITH THE STATE ENGINEER  
 PINK COPY WILL BE RETURNED TO OWNER)



COLORADO DIVISION OF WATER RESOURCES

300 Columbine Bldg., 1845 Sherman St.  
Denver, Colorado 80203

RECEIVED

MAY 19 77

WATER RESOURCES  
STATE ENGINEER  
C.O.A.

THIS FORM MUST BE SUBMITTED  
WITHIN 60 DAYS OF COMPLETION  
OF THE WORK DESCRIBED HERE-  
ON. TYPE OR PRINT IN BLACK  
INK.

WELL COMPLETION AND PUMP INSTALLATION REPORT

PERMIT NUMBER 22134-F

WELL OWNER Don Davenport Center  $\frac{1}{4}$  of the S.W.  $\frac{1}{4}$  of Sec. 2

ADDRESS Star Rt. Box 80 Elizabeth, CO. T. 40 N. R. 7 E. N.M. P.M.  
80107

DATE COMPLETED March 16, 19 77

HOLE DIAMETER

20 in. from 0 to 95 ft.

\_\_\_\_\_ in. from \_\_\_\_\_ to \_\_\_\_\_ ft.

\_\_\_\_\_ in. from \_\_\_\_\_ to \_\_\_\_\_ ft.

DRILLING METHOD \_\_\_\_\_

CASING RECORD: Plain Casing

Size 16 & kind 10 Gage from 0 to 33 ft.

Size \_\_\_\_\_ & kind \_\_\_\_\_ from \_\_\_\_\_ to \_\_\_\_\_ ft.

Size \_\_\_\_\_ & kind \_\_\_\_\_ from \_\_\_\_\_ to \_\_\_\_\_ ft.

Perforated Casing

Size 16 & kind 10 Gage from 33 to 95 ft.

Size \_\_\_\_\_ & kind \_\_\_\_\_ from \_\_\_\_\_ to \_\_\_\_\_ ft.

Size \_\_\_\_\_ & kind \_\_\_\_\_ from \_\_\_\_\_ to \_\_\_\_\_ ft.

GROUTING RECORD

Material Top Soil

Intervals 0 - 6'

Placement Method Poured

GRAVEL PACK: Size 3/4" to 1 1/4"

Interval 6' to 95'

TEST DATA

Date Tested March 30, 19 77

Static Water Level Prior to Test 27 ft.

Type of Test Pump Turbine

Length of Test 8 Hours

Sustained Yield (Metered) 1000 Gallons

Final Pumping Water Level 36'

WELL LOG

From	To	Type and Color of Material	Water Loc.
0	2	Top Soil	
2	32	6" Gravel & Sand	
32	83	2" Rock & Gravel	
83	84	Brown Clay	
84	95	Sand	
95		Brown Clay	
		TOTAL DEPTH <u>95'</u>	

Use additional pages necessary to complete log.

0310000 INSTALLATION REPORT

Pump Make Worthington

Type Turbine

Powered by Electricity HP 50

Pump Serial No. V.T.P. 0008

Motor Serial No. L.M.D. 1124294

Date Installed April 3, 1977

Pump Intake Depth 88'

Remarks \_\_\_\_\_

WELL TEST DATA WITH PERMANENT PUMP

Date Tested April 10, 1977

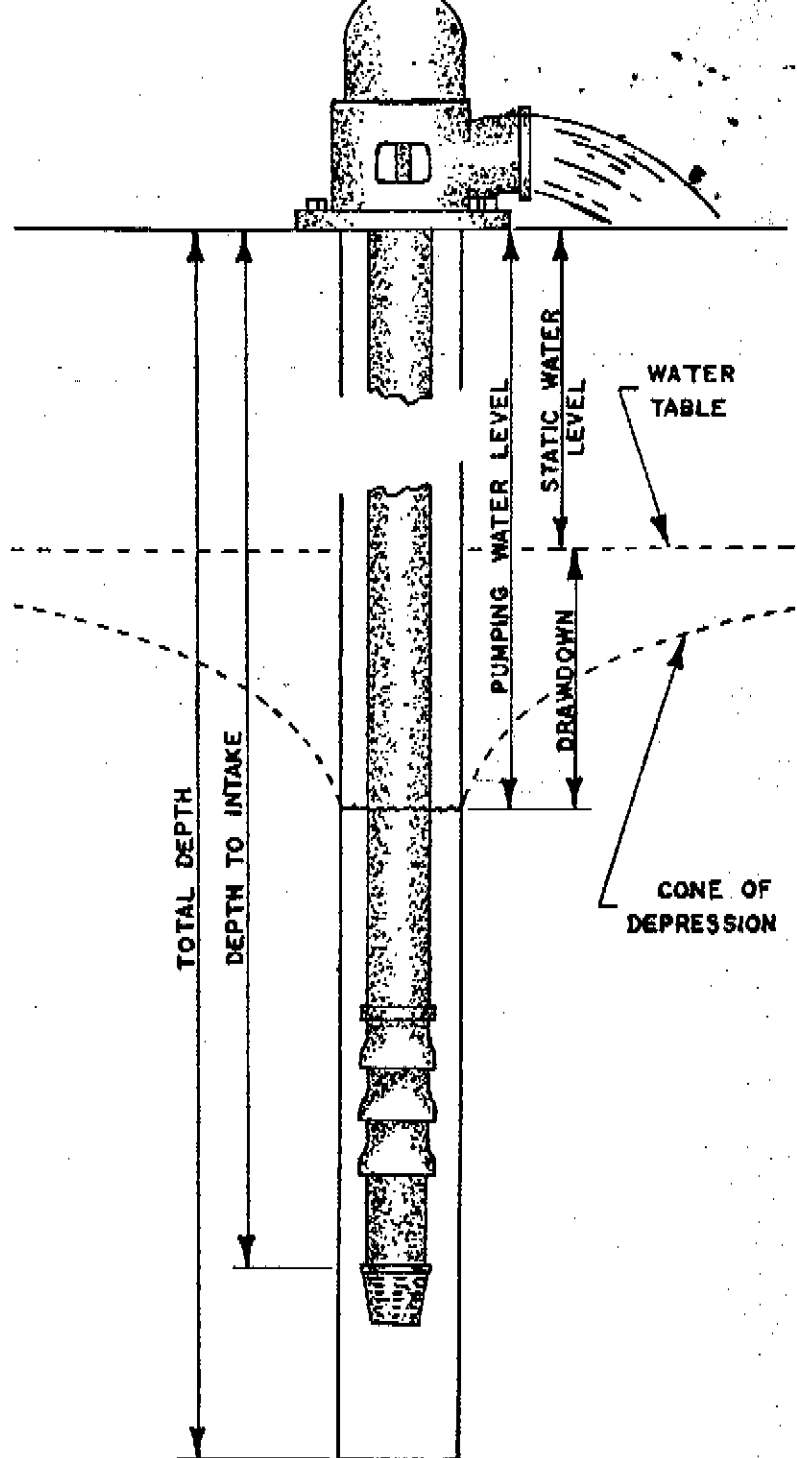
Static Water Level Prior to Test 27'

Length of Test 8 Hours

Sustained yield (Metered) 1010 GPM

Pumping Water Level 37 ft.

Remarks \_\_\_\_\_



CONTRACTORS STATEMENT

The undersigned, being duly sworn upon oath, deposes and says that he is the contractor of the well or pump installation described hereon; that he has read the statement made hereon; knows the content thereof, and that the same is true of his own knowledge.

Signature Robert Beisinger License No. 911

State of Colorado, County of Douglas SS

Subscribed and sworn to before me this 16 day of May, 19 77.

My Commission expires: January 12, 19 81.

Notary Public Jeanne Chacon

RECEIVED  
FEB 14 1977  
WATER RESC.  
STATE ENGIN.  
COLO.  
93 J

PERMIT APPLICATION FORM

Application must be complete where applicable. Type or print in BLACK INK. No overstrikes or erasures unless initialed.

- (X) A PERMIT TO USE GROUND WATER
- (X) A PERMIT TO CONSTRUCT A WELL
- FOR: (X) A PERMIT TO INSTALL A PUMP

( ) REPLACEMENT FOR NO. \_\_\_\_\_

(X) OTHER Alternate P.O.D for 0579-R-W-888

(1) APPLICANT - mailing address

NAME Don Davenport  
 STREET Sta Route Box 80  
 CITY Elizabeth Colo. 80107  
(State) (Zip)  
 TELEPHONE NO. \_\_\_\_\_

FOR OFFICE USE ONLY: DO NOT WRITE IN THIS COLUMN

Receipt No. 776321

Basin \_\_\_\_\_ Dist. \_\_\_\_\_

CONDITIONS OF APPROVAL

This well shall be used in such a way as to cause no material injury to existing water rights. The issuance of the permit does not assure the applicant that no injury will occur to another vested water right or preclude another owner of a vested water right from seeking relief in a civil court action.

- 1) APPROVED AS AN ALTERNATE POINT OF DIVERSION FOR WELL NO. 579-R. THE PUMPING RATE AND AVERAGE ANNUAL APPROPRIATION FROM THIS WELL COMBINED WITH WELL NO. 579-R SHALL NOT EXCEED 1300 GPM AND 400 ACRE-FEET RESPECTIVELY FOR THE IRRIGATION OF THE SW $\frac{1}{4}$ , SEC. 2, T. 40N., R. 7E., N.M.P.M.
- 2) TOTALIZING FLOW METER MUST BE INSTALLED ON THE DISCHARGE OF THIS WELL AND WELL NO. 579-R WHEN THE WATER IS PUT TO USE. DIVERSION RECORDS SHALL BE SUBMITTED UPON REQUEST AND AS REQUIRED TO THE DIV. OF WATER RES.
- 3) DEPTH OF THIS WELL SHALL NOT EXCEED 100 FEET OR CONFINING CLAY LAYER, WHICHEVER COMES FIRST: THE CONFINING CLAY LAYER BEING THE SEPARATION BETWEEN THE UNCONFINED AND CONFINED AQUIFERS.
- 4) THE PUMPING RATE OF THIS WELL SHALL BE LIMITED TO THE PERMITTED RATE OR THE ACTUAL YIELD OF THE AQUIFER, WHICHEVER IS LESS.
- 5) APPLICATION FOR CHANGE IN WATER RIGHT MUST BE SUBMITTED TO THE DIV. 3 WATER COURT. DAB

(2) LOCATION OF PROPOSED WELL

County Rio Grande  
CENTER  $\frac{1}{4}$  of the SW  $\frac{1}{4}$ , Section 2  
 Twp. 40 N., Rng. 7 E., N.M. P.M.

(3) WATER USE AND WELL DATA

Proposed maximum pumping rate (gpm) 1000  
 Average annual amount of ground water to be appropriated (acre-feet): 340  
 Number of acres to be irrigated: 160  
 Proposed total depth (feet): 130  
 Aquifer ground water is to be obtained from: \_\_\_\_\_

Owner's well designation Sprinkler Well

GROUND WATER TO BE USED FOR:

- ( ) HOUSEHOLD USE ONLY - no irrigation (0)
- ( ) DOMESTIC (1) ( ) INDUSTRIAL (5)
- ( ) LIVESTOCK (2) (X) IRRIGATION (6)
- ( ) COMMERCIAL (4) ( ) MUNICIPAL (8)
- ( ) OTHER (9) \_\_\_\_\_

(4) DRILLER

Name Robert Beiriger  
 Street Box 368  
 City Center Colo. 81125  
(State) (Zip)  
 Telephone No. 754-3720 Lic. No. 911

APPLICATION APPROVED

PERMIT NUMBER 22134-F

DATE ISSUED MAR 14 1977

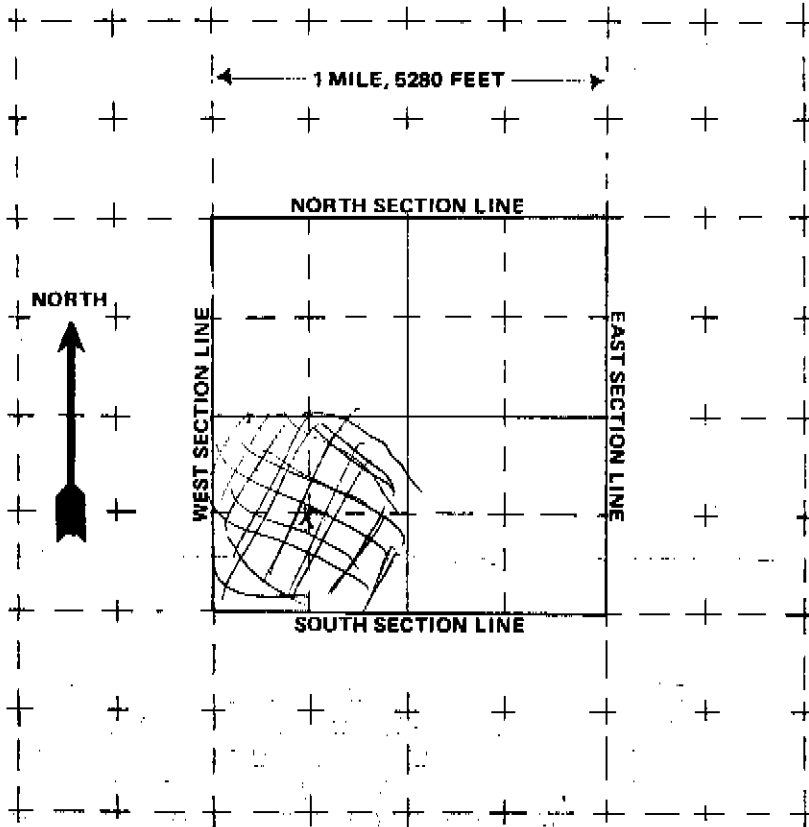
EXPIRATION DATE MAR 14 1978

E. J. Quisenberry  
(STATE ENGINEER)

BY Bruce E. DeBine

I.D. 3-20 COUNTY 53

(5) **THE LOCATION OF THE PROPOSED WELL**, and the area on which the water will be used must be indicated on the diagram below. Use the CENTER SECTION (1 section, 640 acres) for the well location.



The scale of the diagram is 2 inches = 1 mile  
Each small square represents 40 acres.

**WATER EQUIVALENTS TABLE (Rounded Figures)**

An acre-foot covers 1-acre of land 1 foot deep  
1 cubic foot per second (cfs) . . . 449 gallons per minute (gpm)  
A family of 5 will require approximately 1 acre-foot of water per year.  
1 acre-foot . . . 43,560 cubic feet . . . 325,900 gallons.  
1,000 gpm pumped continuously for one day produces 4.42 acre-feet.

(6) **THE WELL MUST BE LOCATED BELOW** by distances from section lines.

1320 ft. from S sec. line  
(north or south)  
1310 ft. from W sec. line  
(east or west)

LOT \_\_\_\_\_ BLOCK \_\_\_\_\_ FILING # \_\_\_\_\_  
SUBDIVISION \_\_\_\_\_

(7) **TRACT ON WHICH WELL WILL BE LOCATED** Owner: DAN DAVENPORT

No. of acres 160 Will this be the only well on this tract? NO

(8) **PROPOSED CASING PROGRAM**

Plain Casing

16 in. from 0 ft. to 40 ft.  
\_\_\_\_\_ in. from \_\_\_\_\_ ft. to \_\_\_\_\_ ft.

Perforated casing

16 in. from 40 ft. to 130 ft.  
\_\_\_\_\_ in. from \_\_\_\_\_ ft. to \_\_\_\_\_ ft.

(9) **FOR REPLACEMENT WELLS** give distance and direction from old well and plans for plugging it:

\_\_\_\_\_  
\_\_\_\_\_  
\_\_\_\_\_  
\_\_\_\_\_

(10) **LAND ON WHICH GROUND WATER WILL BE USED:**

Owner(s): DAN DAVENPORT No. of acres: 160  
Legal description: S 1/4 Sec. 2 Twp 40N Rng 7E NMPM

(11) **DETAILED DESCRIPTION** of the use of ground water: Household use and domestic wells must indicate type of disposal system to be used.

FOR SPRINKLER IRRIGATION

(12) **OTHER WATER RIGHTS** used on this land, including wells.

Type or right	Used for (purpose)	Description of land on which used
<u>BIO GRANDA CANAL</u>	<u>IRRIGATION</u>	<u>S 1/4 SEC. 2 TWP 40N. Rng 7E NMPM</u>
<u>SANTA MARIA RESERVOIR</u>	<u>"</u>	<u>" " " " " "</u>

(13) **THE APPLICANT(S) STATE(S) THAT THE INFORMATION SET FORTH HEREON IS TRUE TO THE BEST OF HIS KNOWLEDGE.**

Dan Davenport  
SIGNATURE OF APPLICANT(S)  
Dan Davenport

RECEIVED

JAN 21 1982

WATER RESOURCES  
STATE ENGINEER  
C.D.B.

LAW OFFICE OF  
GEORGE W. WOODARD  
315 EDISON AVENUE  
P. O. BOX 358  
ALAMOSA, COLORADO 81101  
TELEPHONE 588-2780

EVELYN M. UNDERWOOD

FILE NO.

January 19, 1982

Mr. Robert A. Longenbaugh  
Assistant State Engineer  
Ground Water Section  
Division of Water Resources  
1313 Sherman Street - Room 818  
Denver, Colorado 80203

Re: Permit No. 22134-F;  
Colbert Pepper -- Rio Grande County, Colo.  
Issued March 14, 1977 to Don Davenport

Dear Mr. Longenbaugh:

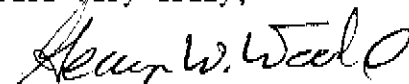
Enclosed herewith please find the original and one copy of Statement of Beneficial Use of Ground Water which has been prepared in connection with the above captioned Permit. Also enclosed herewith is my check in the amount of \$30.00 in payment of the late filing fee in this instance.

Please be advised that this well was completed March 16, 1977, and the water therefrom put to a beneficial use from and after that date. Due to misunderstanding and confusion the Permit Applicant inadvertently neglected to file a Statement of Beneficial Use form in connection with this well at that time. This property has subsequently been sold to Applicant herein, and said Applicant mistakenly assumed that the Statement of Beneficial Use for this well had previously been filed by the former owner, and therefore, neglected to file said Statement prior to this time. Applicant herein is in the process of filing an Application for Change of Water Right in connection with this Permit in Water Court, Water Division No. 3, and upon learning that a Statement of Beneficial Use had never been filed in regard to this Permit has completed the enclosed Statement and respectfully submits same herewith for consideration at this time.

I would appreciate your advising me as to whether or not the enclosed Statement was accepted for approval by your office, and receiving a copy of the accepted Statement for my file.

Thank you for your courtesy and assistance in this instance.

Yours very truly,



GEORGE W. WOODARD

GWW:sec

Encl.

cc: Mr. Colbert Pepper

100-100000

100-100000

100-100000

[The remainder of the page contains extremely faint and illegible text, likely bleed-through from the reverse side of the document.]

LAW OFFICE OF  
GEORGE W. WOODARD  
315 EDISON AVENUE  
P. O. BOX 358  
ALAMOSA, COLORADO 81001  
TELEPHONE 589-2780

EVELYN M. UNDERWOOD

FILE NO. 5429-W

April 1, 1982

Mr. Steve Lautenschlager  
Division of Water Resources  
1313 Sherman Street - Room 818  
Denver, Colorado 80203

RECEIVED  
APR 05 '82  
WATER RESOURCES  
ENGINEERING  
DIV.

Re: Colbert Pepper - Permit No. 22134-F;  
Statement of Beneficial Use of Ground Water

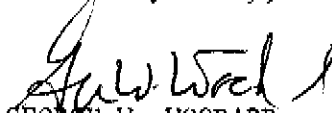
Dear Mr. Lautenschlager:

Please find enclosed herewith the original and one copy of a new Statement of Beneficial Use which has been prepared, signed and properly notarized in connection with the above captioned matter. The same is sent pursuant to your request of March 22, 1982, in which you advised that you had not received an original of the copy of the Statement which you returned to me. I do not understand why you did not have the original of this first prepared Statement, as the original and the copy were both forwarded to Mr. Robert A. Longenbaugh on January 19, 1982, in the same envelope, and with a cover letter to Mr. Longenbaugh. I did attempt to contact you by phone several times in order to check and see if possibly the original of this Statement may just have become separated from the copy and misplaced and then later found. However, my telephone calls were unsuccessful, as it seems that the telephone lines were crossed with another company for several days.

In any event, I have gone ahead and completed a second Statement of Beneficial Use in connection with this matter, and submit same to you at this time for processing. I also return to you herewith the copy of the original Statement which was previously sent, in case the original of this Statement has by this time been located.

If anything further is required from me at this time, please let me know. Thank you for your courtesy and assistance in this regard.

Yours very truly,

  
GEORGE W. WOODARD

GWW:sec

Encl.

cc: Mr. Colbert Pepper

*returned*

RICHARD D. LAMM  
Governor



JERIS A. DANIELSON  
State Engineer

**OFFICE OF THE STATE ENGINEER  
DIVISION OF WATER RESOURCES**

1313 Sherman Street-Room 818  
Denver, Colorado 80203  
(303) 866-3581  
April 6, 1982

George W. Woodard  
Attorney-at-Law  
P.O. Box 358  
Almosa, CO 81101

RE: Colbert Pepper Well permit no. 22134-F

Dear Mr. Woodard:

Please be advised that we have received your letter of January 19, 1982 and the Statement of Beneficial Use for the referenced well as filed in accordance with C.R.S. 1972, 37-90-137 (3) (c).

The State Engineer has reviewed the documents submitted and has ordered a synopsis of the proof be published and further proceeding be held as provided by C.R.S. 1973, 37-90-137 (c). The findings, conclusions, and orders of the State Engineer for the referenced well permit is enclosed.

Upon completion of publication and the 30-day objection period we will advise you if a hearing will be necessary. If there are no objections we will process the Statement of Beneficial Use for acceptance.

Very truly yours,

Robert A. Lonnenbaugh  
Assistant State Engineer  
Ground Water Section

RAL:SPL:cf

Enclosure

cc: Division 3

FINDINGS, CONCLUSIONS, AND ORDER OF THE STATE ENGINEER

---

IN THE MATTER OF THE EXPIRATION OF A WELL PERMIT LOCATED IN THE CENTER OF THE SW 1/4, SECTION 2, TOWNSHIP 40 NORTH, RANGE 7 EAST, NEW MEXICO PRINCIPAL MERIDIAN, RIO GRANDE COUNTY, COLORADO

APPLICANT: COLBERT PEPPER

WELL PERMIT NO. 22134-F

---

This matter, having come before the state engineer pursuant to notice under C.R.S. 1973, 37-90-137 (3) (c) and the petition for continuance of well permit filed by Colbert Pepper, the state engineer having considered the matters submitted by Mr. Pepper, the documents on file in his records and investigations of his staff, finds as follows:

1. On March 14, 1977, well permit No. 22134-F was issued to Don Davenport. The permit allowed applicant to construct a well into an unconfined aquifer. The maximum pumping rate of the well was 1000 g.p.m. The water produced by the well was to be used for the purpose of irrigation of up to 160 acres of land in the SW 1/4 of Section 2, Township 40 North, Range 7 East, New Mexico Principal Meridian. The total annual appropriation of this well and NO. R579 was not to exceed 400 acre-feet per year. The expiration date of the well permit was March 14, 1977.

2. On May 19, 1977, the Division of Water Resources (Division) received a well completion and pump installation report for well permit No. 22134-F. Said report indicates that the well was drilled to a depth of 95 feet and was completed on March 16, 1977.

3. The Division did not receive any proof from the applicant prior to March 14, 1978, that water from the well was applied to beneficial use prior to that date.

4. The Division did not receive any proof from the applicant prior to March 14, 1978, and granted no extension for said well permit on or after March 14, 1978.

5. On January 19, 1982, pursuant to C.R.S. 1973, 37-90-137 (3) (c), Colbert Pepper, through his attorney, George W. Woodard, submitted the proof required by that section. That proof was received by the State Engineer on January 21, 1982.

6. In his submittal Mr. Pepper provided the following documents:

- a. A Statement of Beneficial Use signed by Mr. Colbert Pepper.
- b. A letter from Mr. George W. Woodard dated January 19, 1982.

7. In the Statement of Beneficial Use Mr. Pepper claims that the well was first put to beneficial use on March 16, 1977 and that 340 acre-feet was diverted there from at a rate of 1000 g.p.m. for the irrigation of 160 acres in the SW 1.4 of Section 2.

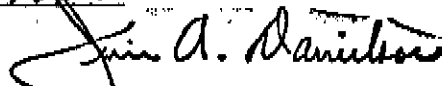
8. Mr. Woodard, in his letter, stated that the permit applicant, Mr. Davenport, inadvertently failed to file the Statement of Beneficial Use. The property was subsequently sold to Mr. Pepper who mistakenly assumed the Statement of Beneficial Use had been filed by Mr. Davenport.

CONCLUSION AND ORDER

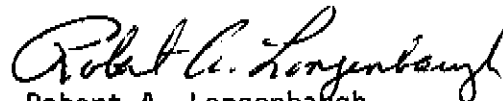
9. Based on the documents on file in the Division of Water Resources, the field inspections by Division personnel and the documents submitted by Mr. Pepper, the state engineer concludes that favorable consideration can be given to the proof submitted by Mr. Pepper.

10. It is therefore ordered that a synopsis of the proof submitted by Mr. Pepper be published and further proceedings be held thereon, all as provided by C.R.S. 1973, 37-90-137 (3) (c).

Dated this 6<sup>th</sup> day of April, 1982.



Jeris A. Danielson, P.E.  
State Engineer



By: Robert A. Lonnenbaugh  
Assistant State Engineer  
Ground Water Section

RICHARD D. LAMM  
Governor



JERIS A. DANIELSON  
State Engineer

**OFFICE OF THE STATE ENGINEER  
DIVISION OF WATER RESOURCES**

1313 Sherman Street-Room 818  
Denver, Colorado 80203  
(303) 866-3581

, 1982

Monte Vista Journal  
P.O. Box 551  
Monte Vista, CO 81144

Dear Sir:

Please publish the enclosed legal notice. Publication is to be made one time only at your earliest possible time. Please single space all the enclosed material.

Prior to publication of the legal notice, a "proof copy" must be submitted to this office for approval. This "proof copy" will be inspected by the Division staff and a reply as to its correctness will be made immediately by phone or in writing. This "proof copy" should be directed to the attention of Steven Lautenschlager, Colorado Division of Water Resources, 1313 Sherman St., Room 818, Denver, CO 80203.

Upon publication please send a copy of the newspaper in which the notice is printed to my attention at the above address. This copy is needed immediately to respond to questions from the general public.

Please submit four copies of your billing, including the cost of the single copy of the newspaper and postage and handling to:

State Engineer  
Colorado Division of Water Resources  
1313 Sherman St., Room 818  
Denver, CO 80203

We have been advised by the State Controller and the State Purchasing Agent that we must request four copies of the billing and four copies of the proof of publication. Only one copy of the proof of publication must be notarized.

Should you have any questions concerning publication of this notice please call Steven Lautenschlager.

Sincerely,

  
Robert A Lonnenbaugh  
Assistant State Engineer  
Ground Water Section

RAL:cf  
Enclosure

cc: Division 3

NOTICE

IN THE MATTER OF well permit No. 22134-F located in the center of the SW 1/4, Section 2, Township 40 North, Range 7 East, New Mexico Principal Meridian in Rio Grande County, Colorado.

Pursuant to C.R.S. 1973, 37-90-137 (3) (c) you are hereby notified that Colbert Pepper has submitted proof to the state engineer that water from well No. 22134-F was applied to beneficial use prior to expiration of the well permit and due to mistake, inadvertence or excusable neglect failed to submit such proof prior to expiration of the permit.

The proof submitted is a Statement of Beneficial Use for well no. 22134-F, signed by Mr. Pepper and received by the State Engineer on January 21, 1982, claiming that the well was first put to beneficial use on March 16, 1977 and diverts 340 acre-feet at a rate of 1000 g.p.m. for the irrigation of 160 acres in the SW 1/4 of Section 2, Township 40 North, Range 7 East, New Mexico Principal Meridian.

The state engineer has determined he can give favorable consideration to the proof submitted by Mr. Pepper, Pursuant to C.R.S. 1973, 37-90-137 (3) (c) any person who wishes to object to the continuance of well permit No. 22134-F must file objections with the state engineer, 1313 Sherman Street, Room 818, Denver CO 80203, within 30 days. Such objections must be accompanied by a non-refundable ten dollar filing fee.

RICHARD D. LAMM  
Governor



JERIS A. DANIELSON  
State Engineer

**OFFICE OF THE STATE ENGINEER  
DIVISION OF WATER RESOURCES**

1313 Sherman Street-Room 818  
Denver, Colorado 80203  
(303) 866-3581

April 26, 1982

San Luis Valley Publishing Company  
Box 551  
Monte Vista, CO 81144

RE: Well Permit Nos. 23233-F, 22134-F, and R-12629-F

Gentlemen:

The "proof copies" of the notices concerning the referenced well permits have been received and reviewed.

The three (3) Notices are hereby approved for publication, in the appropriate newspaper, as shown in the "proof copies" (attached).

Very truly yours,

Steve Lautenschlager  
Water Resources Engineer  
Ground Water Section

SPL/ew

attachment



ORDER OF THE STATE ENGINEER

---

IN THE MATTER OF WELL PERMIT NO: 22134-F

APPLICANT: Colbert Pepper

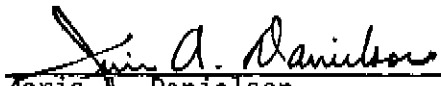
---

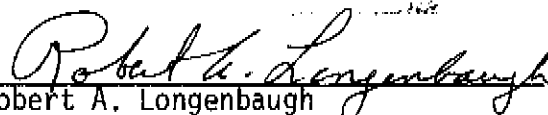
The State Engineer finds:

Pursuant to C.R.S. 1973, 37-90-137(3)(c) synopsis of the proof submitted by the applicant was published and no objections were received.

The proof submitted by the applicant is satisfactory and the well permit remains in force and effect.

Dated this 23<sup>rd</sup> day of June, 1982.

  
\_\_\_\_\_  
Jeris A. Danielson  
State Engineer

By:   
\_\_\_\_\_  
Robert A. Longenbaugh  
Assistant State Engineer  
Ground Water Section

RECEIVED

FEB 14 1977

WATER RESOURCES  
STATE ENGINEER  
COLO.

PERMIT APPLICATION FORM

Application must be complete where applicable. Type or print in BLACK INK. No overstrikes or erasures unless initialed.

- A PERMIT TO USE GROUND WATER
- A PERMIT TO CONSTRUCT A WELL
- FOR:  A PERMIT TO INSTALL A PUMP

( ) REPLACEMENT FOR NO. \_\_\_\_\_

OTHER Alternate P.O.D for 0579-R-W-888

(1) APPLICANT - mailing address

NAME Don Davenport  
 STREET State Route Box 80  
 CITY Elizabeth Colo. 80107  
(State) (Zip)  
 TELEPHONE NO. \_\_\_\_\_

FOR OFFICE USE ONLY: DO NOT WRITE IN THIS COLUMN

Receipt No. 776321  
 Basin \_\_\_\_\_ Dist. \_\_\_\_\_

(2) LOCATION OF PROPOSED WELL

County Rio Grande  
CENTER 1/4 of the SW 1/4, Section 2  
 Twp. 40 N. Rng. 7 E. N.M. P.M.

(3) WATER USE AND WELL DATA

Proposed maximum pumping rate (gpm) 1000  
 Average annual amount of ground water to be appropriated (acre-feet): 340  
 Number of acres to be irrigated: 160  
 Proposed total depth (feet): 130  
 Aquifer ground water is to be obtained from: \_\_\_\_\_

Owner's well designation Sprinkler Well

GROUND WATER TO BE USED FOR:

- ( ) HOUSEHOLD USE ONLY - no irrigation (0)
- ( ) DOMESTIC (1)
- ( ) LIVESTOCK (2)
- ( ) COMMERCIAL (4)
- ( ) OTHER (9)
- ( ) INDUSTRIAL (5)
- IRRIGATION (6)
- ( ) MUNICIPAL (8)

(4) DRILLER

Name Robert Beiriger  
 Street Box 368  
 City Center Colo. 81125  
(State) (Zip)  
 Telephone No. 754-3720 Lic. No. 911

CONDITIONS OF APPROVAL

This well shall be used in such a way as to cause no material injury to existing water rights. The issuance of the permit does not assure the applicant that no injury will occur to another vested water right or preclude another owner of a vested water right from seeking relief in a civil court action.

*Verbal to Bob 3-8-77 conditions*

*REC - 2-14-77*  
*O - 3-15-77*  
*PER# 22134F*  
*ISS - 3-14-77*

APPLICATION APPROVED

PERMIT NUMBER \_\_\_\_\_

DATE ISSUED \_\_\_\_\_

EXPIRATION DATE \_\_\_\_\_

(STATE ENGINEER)

BY \_\_\_\_\_

I.D. 3-20 COUNTY 53

AVERAGE ANNUAL APPROPRIATION FROM THIS WELL SHALL NOT EXCEED \_\_\_\_\_ ACRE-Feet  
FOR THE IRRIGATION OF THE \_\_\_\_\_, SEC. \_\_\_\_\_, T. \_\_\_\_\_, R. \_\_\_\_\_, \_\_\_\_\_ P.M.

② TOTALIZING FLOW METER MUST BE INSTALLED ON THE DISCHARGE OF THIS WELL AND WELL  
NO. 579 R WHEN THE WATER IS PUT TO USE. DIVERSION RECORDS SHALL BE SUB-  
MITTED UPON REQUEST AND AS REQUIRED TO THE DIVISION OF WATER RESOURCES.

③ DEPTH OF THIS WELL SHALL NOT EXCEED 100 FEET OR CONFINING CLAY LAYER,  
WHICHEVER COMES FIRST: THE CONFINING CLAY LAYER BEING THE SEPARATION BETWEEN  
THE UNCONFINED AND CONFINED AQUIFERS.

THIS WELL COMBINED WITH WELL NO. \_\_\_\_\_ AND \_\_\_\_\_ ARE RESTRICTED TO THE  
IRRIGATION OF THE \_\_\_\_\_, SEC. \_\_\_\_\_, T. \_\_\_\_\_, R. \_\_\_\_\_, \_\_\_\_\_ P.M.

① APPROVED AS AN ALTERNATE POINT OF DIVERSION FOR WELL NO. 579 R. THE  
PUMPING RATE AND AVERAGE ANNUAL APPROPRIATION FROM THIS WELL COMBINED WITH WELL  
NO. 579 R SHALL NOT EXCEED 1300 GPM AND 400  
ACRE-Feet RESPECTIVELY FOR THE IRRIGATION OF THE SW 1/4, SEC. 2, T. 40 N  
R. 7 E., NM P.M.

⑤ APPLICATION FOR CHANGE IN WATER RIGHT MUST BE SUBMITTED TO THE DIV. 3 WATER COURT.

APPROVED AS A REPLACEMENT OF WELL NO. \_\_\_\_\_. THE EXISTING WELL MUST BE PLUGGED  
AND ABANDONED ACCORDING TO RULES AND REGULATIONS FOR WATER WELL AND PUMP INSTALLATION  
CONTRACTORS. THE ENCLOSED AFFIDAVIT MUST BE SUBMITTED WITHIN SIXTY (60) DAYS AFTER  
THE NEW WELL IS CONSTRUCTED, AFFIRMING ABANDONMENT AND PLUGGING OF WELL NO. \_\_\_\_\_

④ THE PUMPING RATE OF THIS WELL SHALL BE LIMITED TO THE PERMITTED RATE OR THE ACTUAL  
YIELD OF THE AQUIFER, WHICHEVER IS LESS.

DEC 1 1964  
NOV 1 0 1964

ent

97M TRACT 2

STATE OF COLORADO  
DIVISION OF WATER RESOURCES  
OFFICE OF THE STATE ENGINEER  
GROUND WATER SECTION

RECEIVED  
AUG 5 1964  
GROUND WATER SECT.  
COLORADO  
STATE ENGINEER

Index No. 733  
IDWD 3-20  
Use Irrigation  
Registered 2-5-64

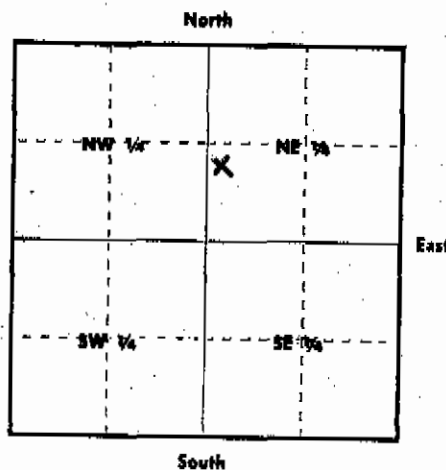
LOG AND HISTORY OF WELL

PERMIT NO. 5695-F

WELL LOCATION

Driller Homer McAninch Lic. No. 32  
Owner David M. & Lula Wells  
Street Del Norte City Colo  
Tenant Norman Stade  
Use of Water Irrigation  
On or By NE 1/4 26-40-6 No. 160 Acres  
Date Started June 11, 1964  
Date Completed June 30, 1964  
Yield 1800 GPM or \_\_\_\_\_ CFS

Rio Grande 53 County  
SW 1/4 of NE 1/4 of Sect. 26  
Twp. 40 N, Rge. 6 E, N.M.P.M.



WELL DESCRIPTION:

Depth to Water 15 ft. Total Depth 185 ft.  
(measured from ground surface)  
Hole Diameter { from 0 ft. to 184 ft., 24 in.  
from \_\_\_\_\_ ft. to \_\_\_\_\_ ft., \_\_\_\_\_ in.  
from \_\_\_\_\_ ft. to \_\_\_\_\_ ft., \_\_\_\_\_ in.

TEST DATA:

How Tested Turbine Pump or \_\_\_\_\_ Bailed  
Date Tested Jan 30, 1964 Length 12 hrs.  
Rate 1800 GPM Drawn Down 42 ft.

PUMP DATA:

Pump Type Turbine Outlet Size 10" in.  
Driven by Engine HP 65

CASING RECORD:

Plain Casing

Size 19", Kind 3/16 from 0 ft. to 44 ft.  
Size \_\_\_\_\_, Kind \_\_\_\_\_ from \_\_\_\_\_ ft. to \_\_\_\_\_ ft.  
Size \_\_\_\_\_, Kind \_\_\_\_\_ from \_\_\_\_\_ ft. to \_\_\_\_\_ ft.

Perforated Casing

Size 19, Kind 3/16 from 44 ft. to 184 ft.  
Size \_\_\_\_\_, Kind \_\_\_\_\_ from \_\_\_\_\_ ft. to \_\_\_\_\_ ft.  
Size \_\_\_\_\_, Kind \_\_\_\_\_ from \_\_\_\_\_ ft. to \_\_\_\_\_ ft.

ABOVE DIAGRAM REPRESENTS ONE FULL SECTION. LOCATE WELL ACCURATELY IN SMALL SQUARE REPRESENTING 40 ACRES.

or

If the above is not applicable fill in:

No. \_\_\_\_\_ Street \_\_\_\_\_  
City or Town \_\_\_\_\_  
or  
Lot \_\_\_\_\_, Block \_\_\_\_\_  
Subdivision \_\_\_\_\_  
(include filing or number)

TO BE MADE OUT IN QUADRUPPLICATE:

Original Blue and Duplicate Green Copy must be filed with the State Engineer within 30 days after well is completed. White copy is for the Owner and Yellow copy for the Driller. SIGN BLUE COPY

WELL LOG

Ground Elevation +281.5- (if known)

How Drilled Cable tool + Bucket

FROM FEET	TO FEET	TYPE OF MATERIAL	REMARKS (such as Cementing, Packing, Shut off, etc.)	Indicate Water Bearing Formation	Indicate Perforated Casing Location
0	9	Sand & gravel			
9	11	Clay			
11	42	Rock Sand & gravel			
42	44	Sand & gravel (Hard)		X	X
44	55	Clay			X
55	57	Sand & gravel		X	X
57	96	Rock & clay			X
96	97	Sand		X	X
97	117	Sand gravel & clay			X
117	118	Pea gravel		X	X
118	175	Rock gravel & Clay (Some Hard)			X
175	182	Loose Sand gravel		X	X
182	185	Clay			X
<p><i>gravel Pack. 10 yds</i></p>					

(if more space is required use additional sheet)

WELL DRILLER'S STATEMENT

This well was drilled under my supervision and the above information is true and correct to the best of my knowledge and belief.

Signed Homer A. McRish

By \_\_\_\_\_

July 29 1969

C Rev.  
9-62/10M

STATE OF COLORADO

APPLICATION FOR:

- A PERMIT TO USE GROUND WATER
- A PERMIT TO CONSTRUCT A WELL

**RECEIVED**  
 JUN 1 1964  
 GROUND WATER SECT.  
 COLORADO  
 STATE ENGINEER

Applicant David M. & Lula Wells

P.O. Address Del Norte Colo.

Quantity applied for 2000 gpm or  
AF Storage

Used for Irrigation Purposes

on/at NE 26 - 40 - 6

(legal description of land site)

160 A Ditch & pump Rts.

Total acreage irrigated and other rts.

**ESTIMATED DATA OF WELL**

Hole size: 26 in. to 150 ft.  
in. to ft.

Casing Plain 19 in. from 2 to 30 ft.  
in. from to ft.

Open or Perf. 19 in. from 30 to 150 ft.  
in. from to ft.

PUMP Outlet  
DATA: Type Turbine . HP 30 Size 10"

Use initiation date June 9, 1964  
(Use Supplemental pages for additional data)

Driller to furnish Log and History (Form E) within 30 days after completion of well.

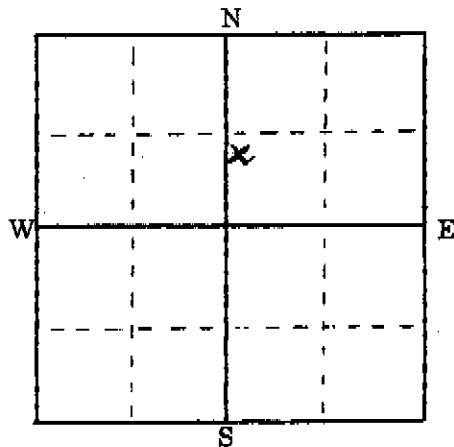
LOCATION OF WELL  
County Rio Grande

SW  $\frac{1}{4}$  of NE  $\frac{1}{4}$  of Sect. 26, Twp. 40,

Rge. 6 E, N.M. P.M. OR

Street Address or Lot & Block No.

Town or Subdivision



Locate well in 40 acre (small) square as near as possible. Large square is one section.

\$25.00 fee required for uses other than Domestic or Livestock.

Applicant David M Wells

Agent or

Driller Homer McAninch No. 32

Address Del Norte, Colo

THIS APPLICATION APPROVED

PERMIT NO. 5695 - F

ISSUED: DATE JUN - 1 1964 19

**NOTE — SATISFACTORY COMPLETION REQUIRED FOR APPROVAL OF APPLICATION**

WF 25  
THIS FORM MUST BE  
SUBMITTED PRIOR TO  
THE EXPIRATION OF THE  
PERMIT. TYPE OR  
PRINT IN BLACK INK.

COLORADO DIVISION OF WATER RESOURCES

101 Columbine Bldg., 1845 Sherman St.  
Denver, Colorado 80203

RECEIVED  
JUN 13 1972  
WATER RESOURCES  
STATE ENGINEER  
COLO.

STATEMENT OF BENEFICIAL USE OF GROUND WATER  
X AMENDMENT OF EXISTING RECORD

PERMIT NUMBER 5695-F

Name Change

STATE OF COLORADO  
COUNTY OF Rio Grande Co. } SS.

THE AFFIANT(S) Raymond & Abeyta + Flona Abeyta  
whose address is Rt. 1 Box 162 Del Norte, Colo.

being duly sworn upon oath, deposes and says that he (they) is (are) the owner(s) of the well described hereon; the well is located in the S.W.  $\frac{1}{4}$  of the N.E.  $\frac{1}{4}$  of Section 26, Township 40 N., Range 6 E., N.M. P.M. at distances of 1470 feet from the N section line and 2660 feet from the W section line; the total depth of the well is 185 feet; water from this well was first applied to a beneficial use for the purpose(s) described herein on the 30 day of June, 1967;

the maximum sustained pumping rate of the well is 1800 gallons per minute, the pumping rate claimed hereby is 1800 gallons per minute; the average annual amount of water to be diverted is 800 acre-feet; for which claim is hereby made for IRRIGATION purpose(s); the legal description of the land on which the water from this well is to be used is N $\frac{1}{2}$  of NE $\frac{1}{4}$  of Sec 26 Twp 40N R6E

which totals 75 acres and which is illustrated on the map on the reverse side of this form; that this well was completed in compliance with the permit approved therefor; this statement of beneficial use of ground water is filed in compliance with law; he (they) has (have) read the statements made hereon; knows the content thereof; and that the same are true of his (their) knowledge.

Signature(s) Raymond Abeyta  
Flona Abeyta

Subscribed and sworn to before me on this 9 day of June, 1972.

My Commission expires: April 17, 1976  
(Seal) Ray P. Walker  
Notary Public

ACCEPTED FOR FILING IN THE OFFICE OF THE STATE ENGINEER OF COLORADO ON THIS \_\_\_\_\_ DAY OF \_\_\_\_\_, 19\_\_\_\_.

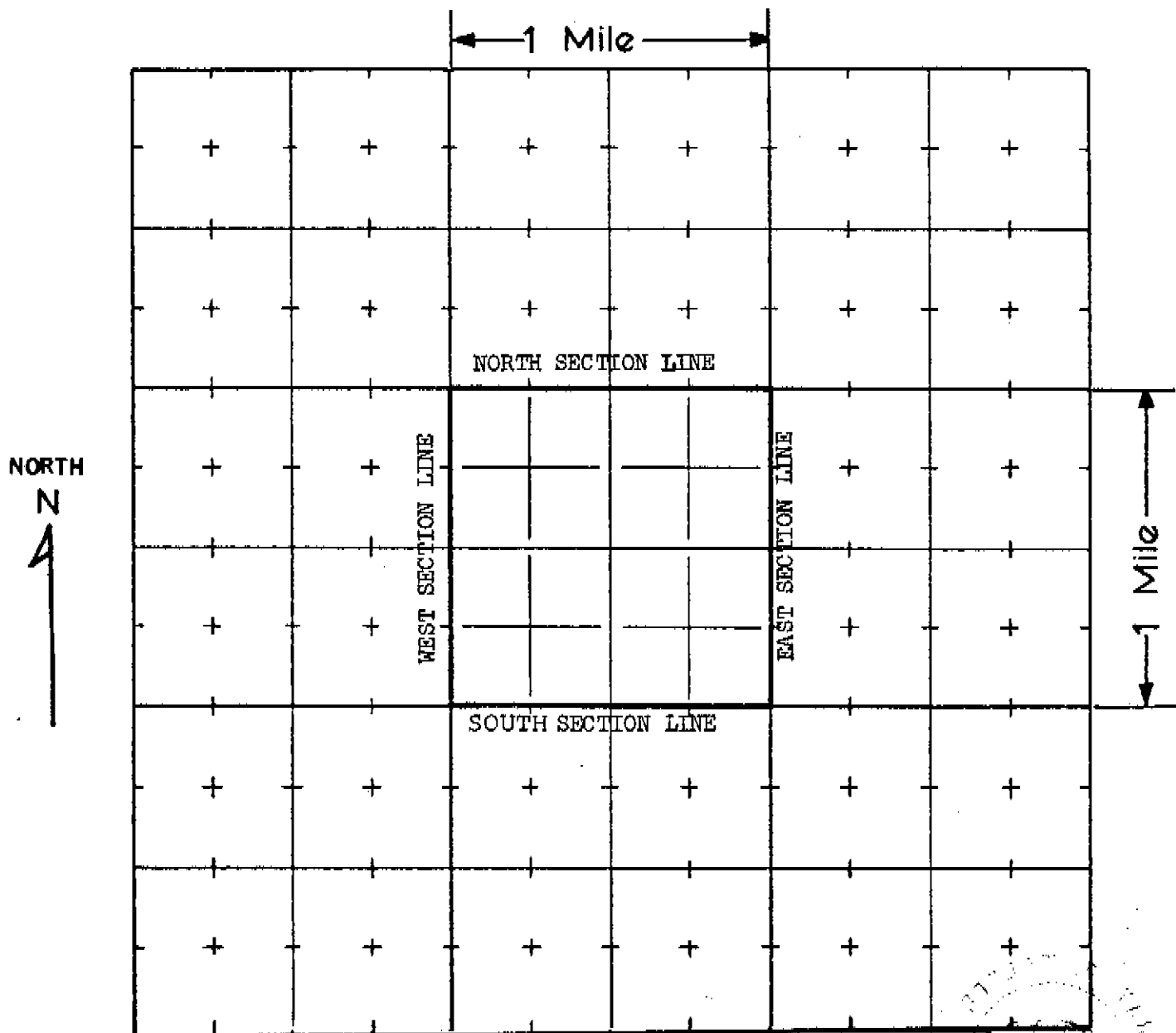
STATE ENGINEER

WHITE COPY FOR DIVISION OF WATER RESOURCES  
PINK COPY FOR WELL OWNER

FOR OFFICE USE ONLY	
Prior Date	_____ 19____
Well Use	_____
_____ $\frac{1}{4}$ .	_____ $\frac{1}{4}$ .
_____ $\frac{1}{4}$ .	_____ Sec.
T. _____	R. _____ P.M.
Yield _____	W.D. _____
Co. _____	
Index _____	

THE LOCATION OF THE WELL MUST BE SHOWN AND THE AREA ON WHICH THE WATER IS USED MUST BE SHADED OR CROSS-HATCHED ON THE DIAGRAM BELOW.

This diagram represents nine (9) sections. Use the CENTER SQUARE (one section) to indicate the location of the well, if possible.



THE SCALE OF THE DIAGRAM IS TWO INCHES EQUALS ONE-MILE

Meter Serial No. \_\_\_\_\_  Flow Meter  Electric Meter  Fuel Meter

Owner of land on which water is being used \_\_\_\_\_

**WATER EQUIVALENTS TABLE (Rounded Figures)**

- An acre-foot covers 1 acre of land 1 foot deep.
- 1 cubic foot per second (cfs) . . . 449 gallons per minute (gpm).
- 1 acre-foot . . . 43,560 cubic feet . . . 325,900 gallons.
- 1,000 gpm pumped continuously for one day produces 4.42 acre-feet.
- 100 gpm pumped continuously for one year produces 160 acre-feet.

Form No. GWS-11 11/2011

**COLORADO DIVISION OF WATER RESOURCES  
DEPARTMENT OF NATURAL RESOURCES**  
1313 Sherman St. Ste 821, Denver, CO 80203  
Main: (303) 866-3581 Fax (303) 866-3589  
dwrpermitsonline@state.co.us

For Office Use Only

RECEIVED

JAN 20 2015

WATER RESOURCES  
STATE ENGINEER  
ALAMOSA

**CHANGE IN OWNERSHIP NAME/ADDRESS  
CORRECTION OF THE WELL LOCATION**

Review instruction on the reverse side prior to completing the form.

Name, address and phone of the person claiming ownership of the well:

NAME(S): **Eric Daale and Tami Daale**

Mailing Address: **650 CR F**

City, St. Zip: **Clovis, New Mexico 88101**

Phone: **575-760-4630** Email Address:

This form is filed by the named individual/entity claiming that they are the owner of the well permit as referenced above. This filing is made pursuant to C.R.S. 37-90-143.

**WELL LOCATION:** Well Permit Number: **5695-F** Receipt Number: **9104720** Case Number: **W1167**

County: **Rio Grande** Well Name or # (optional): **#1 2010245**

**7252 W. County Road 8 N., Del Norte, Colorado 81132**

(Address)

SW ¼ of the NE ¼, Sec.26, Twp. 40 N., Range 6 E., N.M.P.M.

Distance from Section Lines: Ft. From N., Ft. From E. Line.

Subdivision Name Lot, Block, Filing/Unit

The above listed owner(s) say(s) that he, she (they) own the well permit described herein. The existing record is being amended for the following reasons:

Change in name of owner  Change in mailing address  Correction of location for exempt wells permitted prior to May 8, 1972 and non-exempt wells permitted before May 17, 1965.

Please see the reverse side for further information regarding correction of the well location.

I (we) claim and say that I (we) (are) the owner(s) of the well permit described above, know the contents of the statements made herein, and state that they are true to my (our) knowledge.

Signature(s) of the new owner

Please print the Signer's Name & Title

**Eric Daale  
Tami Daale**

Date

12-23-14

It is the responsibility of the new owner of this well permit to complete and/or sign this form. If an agent is signing or entering information please see instructions..

Please send confirmation of acceptance or change in owner name/address via:  Email address listed above  US Mail

ACCEPTED AS A CHANGE IN OWNERSHIP  
AND/OR MAILING ADDRESS.

State Engineer

By

1-27-15  
Date

STATE OF COLORADO  
DIVISION OF WATER RESOURCES  
OFFICE OF THE STATE ENGINEER, GROUND WATER SECTION  
8786  
REGISTRATION NO. 1 OF WELL

RECEIVED  
FEB 18 1958  
GROUND WATER SECT.  
COLORADO  
STATE ENGINEER

Registrant David M. and Lula V. Wells

Date Feb. 17 19 58

P.O. Address Del Norte, Colo.

WELL DATA

Depth 119 ft. Diameter 20 & 16 in.

Casing : 0 ft. Plain; 119 ft. Perfor.

Static Water Level 17 ft. from top

Yield 1200 (gpm)(cfs) from 35 ft.

Used for Irrigation on/at

NE 1/4 - Sec. 26 T 40 R 6 - NMPM  
(legal description of land or site)

Water conveyed by Ditch, size W-3-D-2

PUMP DATA

Type Turbine Size 10"

Driven by Gas Motor at \_\_\_\_\_ RPM

Well was first used May 9, 19 47  
cfs

for Irrigation using 1200 gpm

Well enlarged No, 19\_\_ to  
deepened \_\_\_\_\_ (gpm)(cfs)(ft)

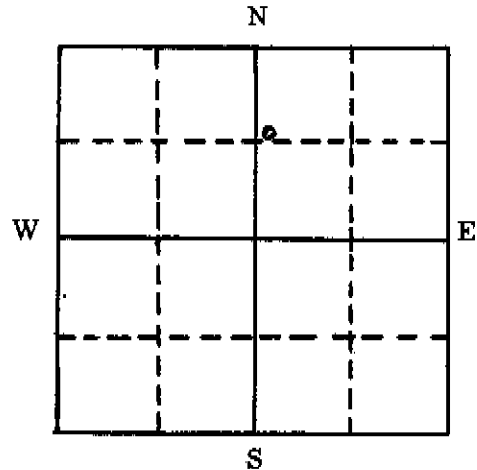
LOG SHOULD BE GIVEN ON REVERSE  
SIDE IF AVAILABLE

WELL LOCATION

County Rio Grande S 3

NW 1/4, NE 1/4 Section 26

Twp. 40 N, Rge. 6 E, MM PM



WELL TO BE LOCATED AS ACCUR-  
ATELY AS POSSIBLE WITHIN A  
SMALL SQUARE WHICH REPRESENTS  
40 ACRES; OR IF IN A TOWN OR  
SUBDIVISION FILL IN THE FOLLOW-  
ING:

Town or Subdivision

Street address or Lot and Block

The above well (has) Not been registered in the Office of the State Engineer prior  
to May 1, 1957. If Registered give Filing No. \_\_\_\_\_

If NOT Registered prior to May 1, 1957, a \$5.00 filing fee accompanies this form.

The above statements are true and correct to the best of my knowledge and belief.  
Subscribed and Sworn before me

this 17th day of February, 19 58.

My commission expires May 21, 1958

David M. Wells  
Registrant

(SEAL) Maud L. Lewis  
Notary Public

Lula V. Wells

FOR STATE ENGINEER'S USE

Located in 3-20 district, Rio Grande County for Irrigation

Registration No. 100 in 3-20, on \_\_\_\_\_, 19\_\_

Log of Well

Earth and Clay - 50'  
Sand and Gravel - 69'

THIS FORM MUST BE SUBMITTED PRIOR TO THE EXPIRATION OF THE PERMIT. TYPE OR PRINT IN BLACK INK.

COLORADO DIVISION OF WATER RESOURCES

101 Columbine Bldg., 1845 Sherman St. Denver, Colorado 80203

STATEMENT OF BENEFICIAL USE OF GROUND WATER
X AMENDMENT OF EXISTING RECORD

PERMIT NUMBER 8786

RECEIVED JUN 13 1972 WATER RESOURCES STATE ENGINEER COLO.

STATE OF COLORADO
COUNTY OF Rio Grande Colo. } ss.

Name Change


THE AFFIANT(S) Raymond & Flora Abeyta
whose address is Rt. 1 Box 162 Del Norte, Colo.

being duly sworn upon oath, deposes and says that he (they) is (are) the owner(s) of the well described hereon; the well is located in the N.W. 1/4 of the N.E. 1/4 of Section 26, Township 40 North, Range 6 E. N.M. P.M. at distances of ... feet from the ... section line and ... feet from the ... section line; the total depth of the well is ... feet; water from this well

was first applied to a beneficial use for the purpose(s) described herein on the 9 day of May, 1977; the maximum sustained pumping rate of the well is 1200 gallons per minute, the pumping rate claimed hereby is 1200 gallons per minute; the average annual amount of water to be diverted is ... acre-feet; for which claim is hereby made for Irrigation purpose(s); the legal description of the land on which the water from this well is to be used is

which totals ... acres and which is illustrated on the map on the reverse side of this form; that this well was completed in compliance with the permit approved therefor; this statement of beneficial use of ground water is filed in compliance with law; he (they) has (have) read the statements made hereon; knows the content thereof; and that the same are true of his (their) knowledge

Signature(s) Raymond Abeyta, Flora Abeyta
Subscribed and sworn to before me on this 9 day of



June 1972
My Commission expires April 17, 1976
Ray D. Walker
Notary Public

ACCEPTED FOR FILING IN THE OFFICE OF THE STATE ENGINEER OF COLORADO ON THIS ... DAY OF ... 19...

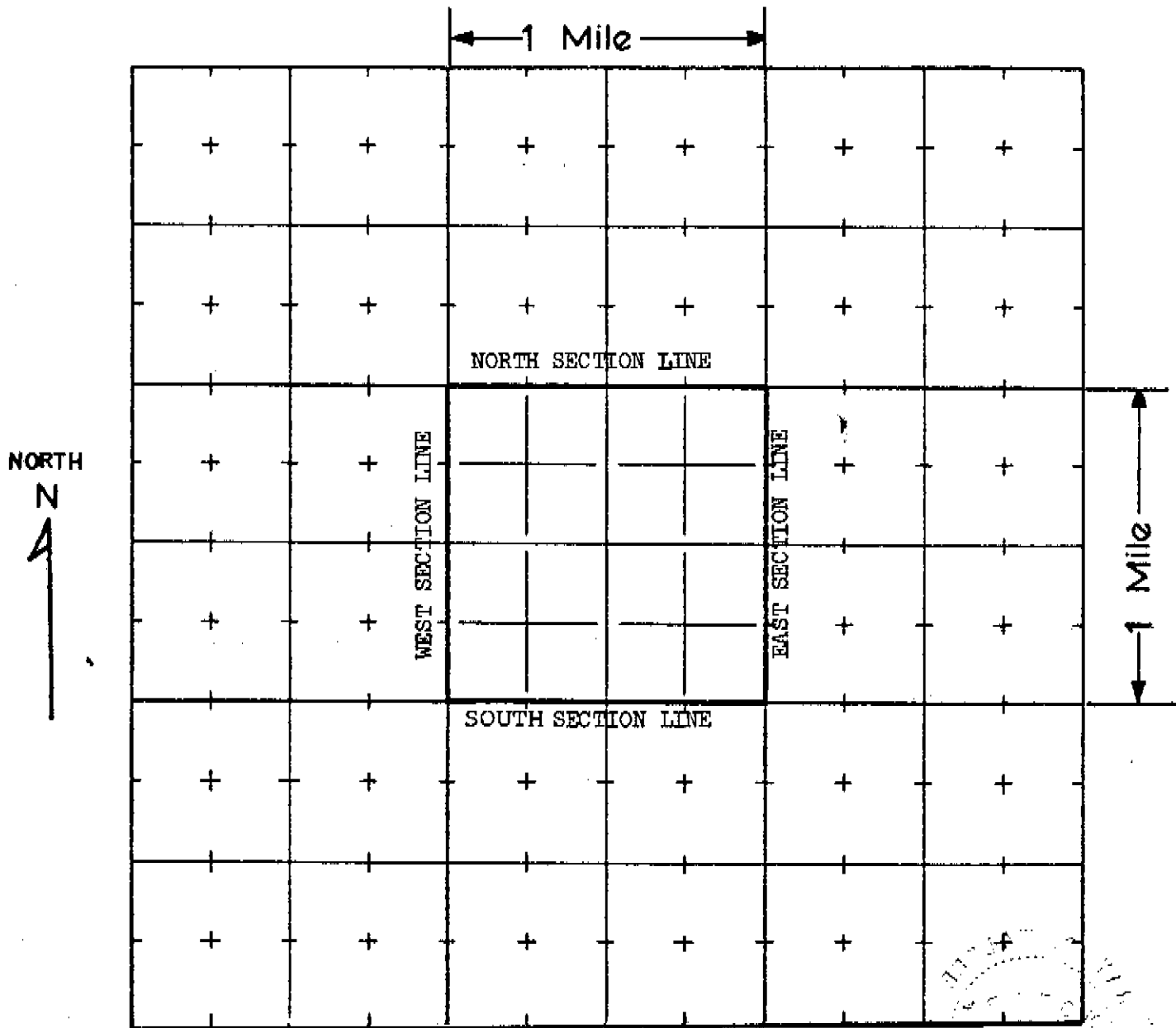
STATE ENGINEER

WHITE COPY FOR DIVISION OF WATER RESOURCES
PINK COPY FOR WELL OWNER

FOR OFFICE USE ONLY.
Prior Date
Well Use
1/4, 1/4, 1/4, Sec.
T. R. P.M.
Yield W.D.
Co.
Index

THE LOCATION OF THE WELL MUST BE SHOWN AND THE AREA ON WHICH THE WATER IS USED MUST BE SHADED OR CROSS-HATCHED ON THE DIAGRAM BELOW.

This diagram represents nine (9) sections. Use the CENTER SQUARE (one section) to indicate the location of the well, if possible.



THE SCALE OF THE DIAGRAM IS TWO INCHES EQUALS ONE MILE

Meter Serial No. \_\_\_\_\_  Flow Meter  Electric Meter  Fuel Meter

Owner of land on which water is being used \_\_\_\_\_

**WATER EQUIVALENTS TABLE (Rounded Figures)**

- An acre-foot covers 1 acre of land 1 foot deep.
- 1 cubic foot per second (cfs) . . . 449 gallons per minute (gpm).
- 1 acre-foot . . . 43,560 cubic feet . . . 325,900 gallons.
- 1,000 gpm pumped continuously for one day produces 4.42 acre-feet.
- 100 gpm pumped continuously for one year produces 160 acre-feet.

Form No. GWS-11 11/2011

**COLORADO DIVISION OF WATER RESOURCES**  
**DEPARTMENT OF NATURAL RESOURCES**  
1313 Sherman St. Ste 821, Denver, CO 80203  
Main: (303) 866-3581 Fax (303) 866-3589  
dwrpermitsonline@state.co.us

For Office Use Only

RECEIVED

JAN 20 2014

WATER RESOURCES  
STATE ENGINEER  
ALANOGA

**CHANGE IN OWNERSHIP NAME/ADDRESS**  
**CORRECTION OF THE WELL LOCATION**

Review instruction on the reverse side prior to completing the form.

Name, address and phone of the person claiming ownership of the well:

NAME(S): **Eric Daale and Tami Daale**

Mailing Address: **650 CR F**

City, St. Zip: **Clovis, New Mexico 88101**

Phone: **575-760-4630** Email Address:

This form is filed by the named individual/entity claiming that they are the owner of the well permit as referenced above. This filing is made pursuant to C.R.S. 37-90-143.

**WELL LOCATION:** Well Permit Number: **8786-R** Receipt Number: **9105075** Case Number: **W1167**

County: **Rio Grande** Well Name or # (optional): **#2 2010246**

**7252 W. County Road 8 N., Del Norte, Colorado 81132**

(Address)

NW 1/4 of the NE 1/4, Sec.26, Twp. 40 N., Range 6 E., N.M.P.M.

Distance from Section Lines: Ft. From N., Ft. From E. Line.

Subdivision Name Lot, Block, Filing/Unit

The above listed owner(s) say(s) that he, she (they) own the well permit described herein. The existing record is being amended for the following reasons:

Change in name of owner  Change in mailing address  Correction of location for exempt wells permitted prior to May 8, 1972 and non-exempt wells permitted before May 17, 1965.

Please see the reverse side for further information regarding correction of the well location.

I (we) claim and say that I (we) (are) the owner(s) of the well permit described above, know the contents of the statements made herein, and state that they are true to my (our) knowledge.

Signature(s) of the new owner

Please print the Signer's Name & Title

**Eric Daale**  
**Tami Daale**

Date

12-23-14

It is the responsibility of the new owner of this well permit to complete and/or sign this form. If an agent is signing or entering information please see instructions..

Please send confirmation of acceptance or change in owner name/address via:  Email address listed above  US Mail

ACCEPTED AS A CHANGE IN OWNERSHIP  
AND/OR MAILING ADDRESS.

State Engineer

By

1-27-15

Date

CASE NO. W- 1167

FEB 13 1975

IN THE MATTER OF THE APPLICATION )  
FOR WATER RIGHTS OF )  
RAYMOND ABEYTA AND FLORA )  
ABEYTA )  
)  
)  
)

CARLA R. GILLELAND  
WATER CLERK  
JUDGMENT AND DECREE  
ADJUDICATING  
WATER RIGHT

IN RIO GRANDE COUNTY

WELL NO. 3 W-1167.

THIS MATTER came on to be heard this day upon the Referee's Ruling. The Court finds that the application for adjudication herein was filed on June 9, 19 72; that the Referee's Ruling granting the hereinafter described water right to applicant was entered on the 14th day of January A.D. 19 75 and served as provided by law; that no protest has been filed and that the time for filing protests has expired; and that the Ruling of the Referee should be confirmed and approved and a water right granted.

THEREFORE, IT IS ORDERED, ADJUDGED AND DECREED that the Ruling of the Referee herein be, and the same hereby is confirmed and approved and that the applicant is hereby granted the indicated water right and priority as follows:

1. Applicant's name and address:  
Raymond Abeyta and Flora Abeyta  
Route One, Box 162  
Del Norte, CO 81132.
2. Name or designation of well:  
Well No. 3  
Unregistered.
3. Location of well and point of diversion:  
NW $\frac{1}{4}$  NE $\frac{1}{4}$ , Section 26, Township 40 North, Range 6 East, NMPM,  
at a point 120 feet from North Section line and 1325 feet from  
East Section line, in Rio Grande County, Colorado.

4. Alternate points of diversion, if any:  
None.

DEPTH 35'  
CASING SIZE 9"  
PERFORATIONS 30'-35'

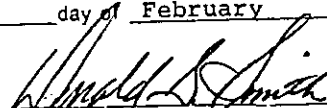
5. Type of beneficial use:  
Domestic and stockwater.
6. Amount and source and means of diversion:  
20 gallons per minute, being .045 cubic feet of water per second of time,  
being .090 acre feet of water in a period of twenty-four hours, from  
(~~confined~~) (unconfined) aquifer.
7. Priority date of appropriation:  
December 31, 1915.

8. That said well may be used as an alternate point of diversion for the following surface water rights: Not applied for.

Done and signed in open Court this 13th day of February A.D. 197 5.

W- 1167

4/9/72

  
Donald G. Smith, Water Judge

WD - 20

Form No.  
GWS-25

**OFFICE OF THE STATE ENGINEER**  
**COLORADO DIVISION OF WATER RESOURCES**  
818 Centennial Bldg., 1313 Sherman St., Denver, Colorado 80203  
(303) 866-3581

LR

<b>WELL PERMIT NUMBER</b>		<b>250083</b>	
DIV. 3	WD 20	DES. BASIN	MD

APPLICANT

RAYMOND S. ABEYTA  
7252 WEST ROAD 8 NORTH  
DEL NORTE, CO 81132-

(719) 657-3716

APPROVED WELL LOCATION

RIO GRANDE COUNTY  
NW 1/4 NE 1/4 Section 26  
Township 40 N Range 6 E New Mex P.M.

DISTANCES FROM SECTION LINES

120 Ft. from North Section Line  
1325 Ft. from East Section Line

UTM COORDINATES

Northing: Easting:

**REGISTRATION OF EXISTING WELL**


ISSUANCE OF THIS PERMIT DOES NOT CONFER A WATER RIGHT


CONDITIONS OF APPROVAL

- 1) This well shall be used in such a way as to cause no material injury to existing water rights. The issuance of this permit does not assure the applicant that no injury will occur to another vested water right or preclude another owner of a vested water right from seeking relief in a civil court action.
- 2) Construction details for this existing well have not been provided to this office; therefore, it is not known if the construction of this well is in compliance with the Water Well Construction Rules, 2 CCR 402-2. The issuance of this permit does not relieve the well owner of responsibility or liability in the event contamination of the groundwater source results from the construction or use of this well, nor does the State Engineer assume any responsibility or liability should contamination occur.
- 3) This well is recorded and permit approved in accordance with CRS 37-92-602(5) for historic use as indicated herein and described in CRS 37-92-602(1)(e), being a well producing 20 GPM and used for ordinary household purposes inside one (1) single family dwelling, fire protection, the watering of domestic animals and poultry, and the irrigation of not more than 3500 square feet of home gardens and lawns.
- 4) The date of first beneficial use, as claimed by the applicant, is December 31, 1915.

NOTE: This well was decreed as Well No. 3 in Division 3 Water Court case no. W-1167. This well was decreed for 0.045 cfs (20 gallons per minute). The total depth of this well is decreed as 35 feet. At the date of the entry of this decree with the court on February 13, 1975, the well owners were: Raymond and Flora Abeyta, Route one, Box 162, Del Norte, Colorado 81132.

APPROVED  
TL1

  
State Engineer

  
By

Receipt No. 9302053A

DATE ISSUED 05-09-2003

EXPIRATION DATE N/A

Form No. GWS-12 3/03	<b>STATE OF COLORADO OFFICE OF THE STATE ENGINEER</b> 818 Centennial Bldg., 1313 Sherman St., Denver, CO 80203 (303) 866-3581 Fax (303) 866-3589 http://water.state.co.us/default.htm	For Office Use Only
----------------------	--	---------------------

### REGISTRATION OF EXISTING WELL

RECEIVED

MAY 07 2003

WATER RESOURCES  
STATE ENGINEER  
ALAMOSA

Name, address and phone of the well owner:

NAME(S) Raymond S. Abeyta

Mailing Address 7257 W. Rd 8 N

City, St. Zip Del Norte, CO 81322

Phone (719) 657-3716

WELL LOCATION: County Rio Grande Owner's Well Designation Well no. 3, W-1167

(Address) (City) (State) (Zip)  
NW 1/4 of the NE 1/4, Sec. 26, Twp. 40  N. or  S., Range 6  E. or  W., NM P.M.

Distance from Section Lines 120 Ft. From  N. or  S., 1325 Ft. From  E. or  W. Line.

Subdivision Name \_\_\_\_\_ Lot \_\_\_\_\_, Block \_\_\_\_\_, Filing/Unit \_\_\_\_\_

The well has historically been used for the following purpose(s): Domestic, Stockwater

Water from the well was first used beneficially by the original owner for the above described purposes on December 31, 1915.

The total depth of this well is 35 feet.

The pumping rate of this well is 20 gallons per minute.

The average annual amount of water diverted is 3 acre feet.

The land irrigated (watered) by water from this well is 3500  Acre or  Square feet, described as:

or as \_\_\_\_\_ Subdivision Lot(s) \_\_\_\_\_ Block \_\_\_\_\_ Filing/Unit \_\_\_\_\_

I (we) claim and say that I (we) are the owner(s) of the well described above, know the contents of the statements made herein, and state that they are true to my (our) knowledge.

Please print the Signer's Name & Title <u>Raymond S. Abeyta</u>	Signature(s) of the owner. <u>Raymond S. Abeyta</u>	Date <u>5/5/03</u>
--	--	-----------------------

WE <input checked="" type="checkbox"/>	WR <input checked="" type="checkbox"/>	CWCB _____	TOPO _____	MYLAR _____	For Office Use Only <u>Receipt # 93 0205 3A</u>	Div <u>3</u> WD <u>20</u> Basin _____ MD _____
--	--	------------	------------	-------------	--	--

FORM NO.  
GWS-11  
07/93

STATE OF COLORADO  
OFFICE OF THE STATE ENGINEER  
818 Centennial Bldg., 1313 Sherman St., Denver, Colorado 80203  
(303) 866-3581

For Office Use only

TRACT 3

RECEIVED

DEC 02 1996

WATER RESOURCES  
STATE ENGINEER  
COLO

PRIOR TO COMPLETING FORM, SEE INSTRUCTIONS ON REVERSE SIDE

**CHANGE IN OWNERSHIP/ADDRESS / LOCATION**

WELL PERMIT, LIVESTOCK TANK OR EROSION CONTROL DAM

1. **NEW OWNER**

NAME(S) Ron Pepper and Debra Pepper  
Mailing Address 1557 W. Co Rd 6 N  
City, St. Zip Monte Vista, Colorado 81144  
Phone (719) 852

2. **THIS CHANGE IS FOR ONE OF THE FOLLOWING:**

- WELL PERMIT NUMBER 6403-R
- LIVESTOCK WATER TANK NUMBER
- EROSION CONTROL DAM NUMBER

3. **WELL LOCATION: COUNTY** Rio Grande **OWNER'S WELL DESIGNATION** Case No W-675 Well No 9

(Address) (City) (State) (Zip)  
SW 1/4 of the SW 1/4, Sec. 22 Twp. 40  N. or  S., Range 7  E. or  W. N.M. P.M.  
Distances from Section Lines 120.7 Ft. from  N. or  S. Line, 17 Ft. from  E. or  W. Line.  
Subdivision \_\_\_\_\_ Lot \_\_\_\_\_ Block \_\_\_\_\_ Filing (Unit) \_\_\_\_\_

4. **LIVESTOCK TANK OR EROSION CONTROL DAM LOCATION: COUNTY**

\_\_\_\_\_ 1/4, Sec. \_\_\_\_\_ Twp. \_\_\_\_\_  N. or  S., Range \_\_\_\_\_  E. or  W. \_\_\_\_\_ P.M.

5. The above listed owner(s) say(s) that he (they) own the structure described herein.

The existing record is being amended for the following reason(s):

- Change in name of owner.
- Change in mailing address.
- Correction of location.

6. I (we) have read the statements made herein, know the contents thereof, and state that they are true to my (our) knowledge.

[Pursuant to Section 24-4-104 (13)(a) C.R.S., the making of false statements herein constitutes perjury in the second degree and is punishable as a class 1 misdemeanor.]

Name/Title (Please type or print)  
Ron Pepper, owner  
Debra Pepper, owner

Signature  
Debra Pepper

Date 11-14-96  
11-14-96

**FOR OFFICE USE ONLY**

**ACCEPTED AS A CHANGE IN OWNERSHIP  
AND/OR MAILING ADDRESS.**

Hal D. Singer  
State Engineer

[Signature]  
By

FEB 24 1997  
Date

Court Case No. W-675 Div. 3 Co. 53 WD 20 Basin \_\_\_\_\_ MD \_\_\_\_\_ Use \_\_\_\_\_

THIS STATEMENT BE SUBMITTED PRIOR TO THE EXPIRATION OF THE PERMIT. TYPE OR PRINT IN BLACK INK. COPY OF ACCEPTED STATEMENT MAILED ON REQUEST.

### COLORADO DIVISION OF WATER RESOURCES

300 Columbine Bldg., 1845 Sherman St.  
Denver, Colorado 80203

RECEIVED

SEP 13 '74

WATER RESOURCES STATE ENGINEER COLO.

FOR OFFICE USE ONLY  
Div. 3 City 53

STATEMENT OF BENEFICIAL USE OF GROUND WATER  
 AMENDMENT OF EXISTING RECORD

PERMIT NUMBER 6403

STATE OF COLORADO }  
COUNTY OF Rio Grande } SS.

#### LOCATION OF WELL

THE AFFIANT(S) [REDACTED]  
whose mailing address is [REDACTED]  
City [REDACTED] (STATE) (ZIP)

County Rio Grande  
SW  $\frac{1}{4}$  of the SW  $\frac{1}{4}$ , Section 22  
Twp. 40 N, Rng. 7 E, N.M. P.M.  
(N OR S) (E OR W)

being duly sworn upon oath, deposes and says that he (they) is (are) the owner(s) of the well described hereon; the well is located as described above, at distances of 600 feet from the South section line and 50 feet from the West section line; water from this well was first applied to a beneficial use for the purpose(s) described herein on the April day of 1952; the maximum sustained pumping rate of the well is 1800 gallons per minute, the pumping rate claimed hereby is 1800 gallons per minute; the total depth of the well is 165 feet; the average annual amount of water to be diverted is \_\_\_\_\_ acre-feet; for which claim is hereby made for Irrigation

purpose(s); the legal description of the land on which the water from this well is used is SW $\frac{1}{4}$  22-40-7, Rio Grande County which totals 160 acres and which is illustrated on the map on the reverse side of this form; that this well was completed in compliance with the permit approved therefor; this statement of beneficial use of ground water is filed in compliance with law; he (they) has (have) read the statements made hereon; knows the content thereof; and that the same are true of his (their) knowledge.

Signature(s) [Signature]

1.00  
55729

Subscribed and sworn to before me on this 13th day of September, 19 74

My Commission expires: 1/14/75

[Signature]  
NOTARY PUBLIC

ACCEPTED FOR FILING BY THE STATE ENGINEER OF COLORADO PURSUANT TO THE FOLLOWING CONDITIONS:

FOR OFFICE USE ONLY	
Court Case No.	_____
Sec.	_____ $\frac{1}{4}$ , _____ $\frac{1}{4}$ , _____ $\frac{1}{4}$ ,
Well Use	_____
Dist.	<u>20</u> Basin _____ Man. Dis. _____
Prior.	_____ Mo. _____ Day _____ Yr. _____

9-16-74  
DATE

[Signature]  
STATE ENGINEER

[Signature]  
BY

Well drilled by \_\_\_\_\_ Lic. No. \_\_\_\_\_

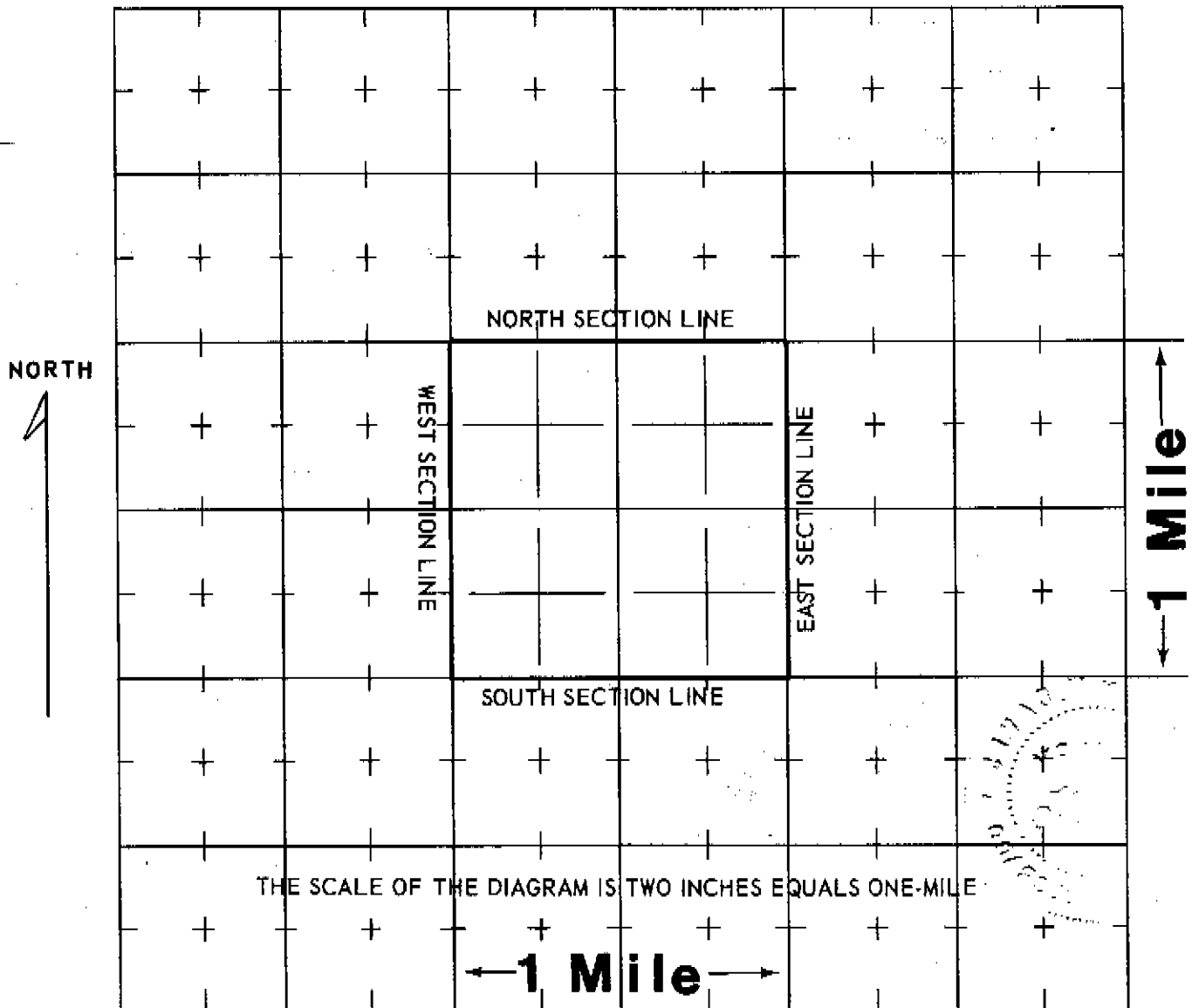
Pump installed by \_\_\_\_\_ Lic. No. \_\_\_\_\_

Meter Serial No. \_\_\_\_\_  Flow Meter  Electric Meter  Fuel Meter

Owner of land on which water is being used \_\_\_\_\_

**THE LOCATION OF THE WELL MUST BE SHOWN AND THE AREA ON WHICH THE WATER IS USED MUST BE SHADED OR CROSS-HATCHED ON THE DIAGRAM BELOW.**

This diagram represents nine (9) sections. Use the **CENTER SQUARE** (one section) to indicate the location of the well, if possible.



**WATER EQUIVALENTS TABLE (Rounded Figures)**

- An acre-foot covers 1 acre of land 1 foot deep.
- 1 cubic foot per second (cfs) . . . 449 gallons per minute (gpm).
- 1 acre-foot . . . 43,560 cubic feet . . . 325,900 gallons.
- 1,000 gpm pumped continuously for one day produces 4.42 acre-feet.
- 100 gpm pumped continuously for one year produces 160 acre-feet.

THIS FORM MUST BE SUBMITTED PRIOR TO THE EXPIRATION OF THE PERMIT. TYPE OR PRINT IN BLACK INK. COPY OF ACCEPTED STATEMENT MAILED ON REQUEST.

COLORADO DIVISION OF WATER RESOURCES

300 Columbine Bldg., 1845 Sherman St. Denver, Colorado 80203

RECEIVED

SEP 13 '74

WATER RESOURCES STATE ENGINEER COLO.

FOR OFFICE USE ONLY

Div. 3 Cty. 53

STATEMENT OF BENEFICIAL USE OF GROUND WATER AMENDMENT OF EXISTING RECORD

PERMIT NUMBER 6403

STATE OF COLORADO

COUNTY OF Rio Grande } SS.

LOCATION OF WELL

THE AFFIANT(S) Vern Braun

County Rio Grande

whose mailing address is P. O. Box 421

SW 1/4 of the SW 1/4, Section 22

City Leoti, Kansas 67861 (STATE) (ZIP)

Twp. 40 N Rng. 7 E N.M. P.M. (N OR S) (E OR W)

being duly sworn upon oath, deposes and says that he (they) is (are) the owner(s) of the well described hereon; the well is

located as described above, at distances of 600 feet from the South section line and 50 feet from the

West section line; water from this well was first applied to a beneficial use for the purpose(s) described herein on the

day of April, 1952; the maximum sustained pumping rate of the well is 1800 gallons per minute, the pumping

rate claimed hereby is 1800 gallons per minute; the total depth of the well is 165 feet; the average annual amount

of water to be diverted is acre-feet; for which claim is hereby made for Irrigation

purpose(s); the legal description of the land on which the water from this well is used is

SW 1/4 22-40-7, Rio Grande County which totals

160 acres and which is illustrated on the map on the reverse side of this form; that this well was completed in compliance with the permit approved therefor; this statement of beneficial use of ground water is filed in compliance with law; he (they) has (have) read the statements made hereon; knows the content thereof; and that the same are true of his (their) knowledge.

Signature(s) Vern Braun

1.00 55729

Subscribed and sworn to before me on this 12th day of September, 1974

My Commission expires: 1/14/75 (SEAL)

Shirley M. Davis NOTARY PUBLIC

ACCEPTED FOR FILING BY THE STATE ENGINEER OF COLORADO PURSUANT TO THE FOLLOWING CONDITIONS:

FOR OFFICE USE ONLY
Court Case No.
Sec. 1/4, 1/4, 1/4
Well Use
Dist. Basin Man. Dis.
Prior. Mo. Day Yr.

9-16-74 DATE

STATE ENGINEER

BY Gordon W. Ecker

STATE OF COLORADO  
 DIVISION OF WATER RESOURCES  
 OFFICE OF THE STATE ENGINEER, GROUND WATER SECTION

RECEIVED  
 NOV 25 1958  
 GROUND WATER SECT.  
 COLORADO  
 STATE ENGINEER

REGISTRATION NO. 6403 OF WELL #5

Registrant Robert C. Haws Date Nov. 23 1958

P.O. Address Center, Colorado, Colo.

WELL DATA  
Depth 165 ft. Diameter 16 in.

Casing : 40 ft. Plain; 125 ft. Perfor.

Static Water Level 4 ft. from top

Yield 1800 (gpm)(cfs) from 42 ft.

Used for Irrigation on/at

SW 1/4-22-40-7  
(legal description of land or site)

Water conveyed by Ditch, size

PUMP DATA  
Type Turbine Size 8"

Driven by Electricity at 1750 RPM

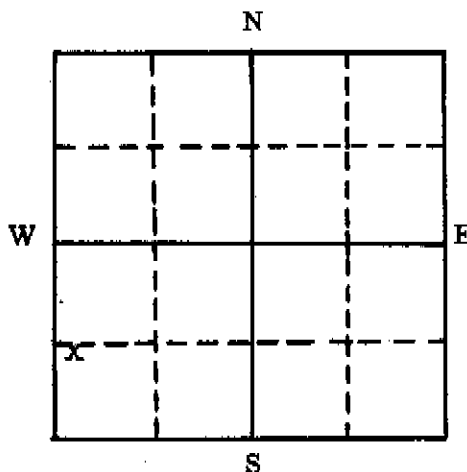
Well was first used April, 1952  
cfs

for Irrigation using 1800 gpm

Well enlarged \_\_\_\_\_, 19\_\_ to  
deepened \_\_\_\_\_  
(gpm)(cfs)(ft)

LOG SHOULD BE GIVEN ON REVERSE  
SIDE IF AVAILABLE

WELL LOCATION  
County Rio Grande 53  
SW 1/4, S W 1/4 Section 22  
Twp. 40 N, Rge. 7 E, NW PM



WELL TO BE LOCATED AS ACCURATELY AS POSSIBLE WITHIN A SMALL SQUARE WHICH REPRESENTS 40 ACRES; OR IF IN A TOWN OR SUBDIVISION FILL IN THE FOLLOWING:

\_\_\_\_\_  
Town or Subdivision

\_\_\_\_\_  
Street address or Lot and Block

The above well (has) (has not) been registered in the Office of the State Engineer prior to May 1, 1957. If Registered give Filing No. \_\_\_\_\_.

If NOT Registered prior to May 1, 1957, a \$5.00 filing fee accompanies this form.

The above statements are true and correct to the best of my knowledge and belief.  
Subscribed and Sworn before me

this 24th day of November, 1958.

My commission expires Apr. 21, 1962

(SEAL)


Harry M. Howard  
Notary Public

Robert C. Haws  
Registrant

FOR STATE ENGINEER'S USE

Located in 3-20 district, Rio Grande County for Irrigation

Registration No. 332 in 3-20, on \_\_\_\_\_, 19\_\_



Faint, illegible text or markings in the bottom center area.

Form No. GWS-11 1/2009  
**STATE OF COLORADO**  
**OFFICE OF THE STATE ENGINEER**  
 818 Centennial Bldg., 1313 Sherman St., Denver, CO 80203  
 Phone - Info: (303) 866-3587 Main: (303) 866-3581  
 Fax: (303) 866-3589 http://www.water.state.co.us

For Office Use Only

RECEIVED

JAN 10 2011

WATER RESOURCES  
 STATE ENGINEER  
 COLO

**CHANGE IN OWNER NAME/ADDRESS  
 CORRECTION OF THE WELL LOCATION**

Review instructions on the reverse side prior to completing the form.

Name, address and phone of person claiming ownership of the well permit:

NAME(S): Eric Daale and Tami Daale  
 Mailing Address: 650 CR F  
 City, St. Zip: Clovis, NM 88101  
 Phone: (575) 760-4630  
 E-mail (optional):

This form is filed by the named individual/entity claiming that they are the owner of the well permit as referenced below. This filing is made pursuant to C.R.S. 37-90-143.

WELL LOCATION: Well Permit Number: 0403-R Receipt Number: \_\_\_\_\_ Case Number: \_\_\_\_\_  
 County Rio Grande Well Name or # (optional) \_\_\_\_\_

(Address) (City) (State) (Zip)  
SW 1/4 of the SW 1/4, Sec. 22, Twp. 40  N. or  S., Range 7  E. or  W., N.M P.M.  
 Distance from Section Lines: 1207 Ft. From  N. or  S., 17 Ft. From  E. or  W. Line.  
 Subdivision Name \_\_\_\_\_ Lot \_\_\_\_\_, Block \_\_\_\_\_, Filing/Unit \_\_\_\_\_

The above listed owner(s) say(s) that he, she (they) own the well permit described herein. The existing record is being amended for the following reasons:  
 Change in name of owner  Change in mailing address  Correction of location for exempt wells permitted prior to May 8, 1972 and non-exempt wells permitted before May 17, 1965.  
 Please see the reverse side for further information regarding correction of the well location.

I (we) claim and say that I (we) (are) the owner(s) of the well permit described above, know the contents of the statements made herein, and state that they are true to my (our) knowledge.

Signature(s) of the new owner <i>Eric Daale</i> <i>Tami Daale</i>	Please print the Signer's Name & Title	Date <u>12-17-10</u>
---	--	-------------------------

It is the responsibility of the new owner of this well permit to complete and sign this form. Signatures of agents are acceptable if an original letter of agency signed by the owner is attached to the form upon its receipt.

For Office Use Only

ACCEPTED AS A CHANGE OF OWNERSHIP  
 AND/OR MAILING ADDRESS

*David Wolfe* State Engineer By *[Signature]* Date 1-12-11

RECEIVED

DEC 02 1996

WATER RESOURCES  
STATE ENGINEER  
COLO

PRIOR TO COMPLETING FORM, SEE INSTRUCTIONS ON REVERSE SIDE

CHANGE IN OWNERSHIP/ADDRESS / LOCATION

WELL PERMIT, LIVESTOCK TANK OR EROSION CONTROL DAM

1. NEW OWNER

NAME(S) Ron Pepper and Debra Pepper  
Mailing Address 1557 W. Co Rd 6 N  
City, St. Zip Monte Vista, Colorado 81144  
Phone (719) 852-

2. THIS CHANGE IS FOR ONE OF THE FOLLOWING:

- WELL PERMIT NUMBER 18979-F
- LIVESTOCK WATER TANK NUMBER
- EROSION CONTROL DAM NUMBER

3. WELL LOCATION: COUNTY Rio Grande OWNER'S WELL DESIGNATION Case No 603462 Well No 10-A

(Address) (City) (State) (Zip)

Center 1/4 of the SW 1/4, Sec. 22 Twp. 40  N. or  S., Range 7  E. or  W. N M P.M.

Distances from Section Lines 1320 Ft. from  N. or  S. Line, 1320 Ft. from  E. or  W. Line.

Subdivision \_\_\_\_\_ Lot \_\_\_\_\_ Block \_\_\_\_\_ Filing (Unit) \_\_\_\_\_

4. LIVESTOCK TANK OR EROSION CONTROL DAM LOCATION: COUNTY \_\_\_\_\_  
1/4, Sec. \_\_\_\_\_ Twp. \_\_\_\_\_  N. or  S., Range \_\_\_\_\_  E. or  W. \_\_\_\_\_ P.M.

5. The above listed owner(s) say(s) that he (they) own the structure described herein.  
The existing record is being amended for the following reason(s):

- Change in name of owner.
- Change in mailing address.
- Correction of location.

6. I (we) have read the statements made herein, know the contents thereof, and state that they are true to my (our) knowledge.  
[Pursuant to Section 24-4-104 (13)(a) C.R.S., the making of false statements herein constitutes perjury in the second degree and is punishable as a class 1 misdemeanor.]

Name/Title (Please type or print)  
Ron Pepper, owner  
Debra Pepper, owner

Signature  
Debra Pepper

Date 11-14-96  
11-14-96

FOR OFFICE USE ONLY

ACCEPTED AS A CHANGE IN OWNERSHIP  
AND/OR MAILING ADDRESS.

Hal D. Sipe

Al Davis

FEB 04 1997

State Engineer \_\_\_\_\_ By \_\_\_\_\_ Date \_\_\_\_\_  
Court Case No. \_\_\_\_\_ Div. 3 Co. 53 WD 20 Basin \_\_\_\_\_ MD \_\_\_\_\_ Use \_\_\_\_\_

COLORADO DIVISION OF WATER RESOURCES *R*

300 Columbine Bldg., 1845 Sherman St.  
Denver, Colorado 80203

THIS FORM MUST BE SUBMITTED  
WITHIN 60 DAYS OF COMPLETION  
OF THE WORK DESCRIBED HERE-  
ON. TYPE OR PRINT IN BLACK  
INK.

WELL COMPLETION AND PUMP INSTALLATION REPORT

PERMIT NUMBER 018979-F

RECEIVED

2 JUN 15 '75

STATE ENGINEER  
COLORADO

WELL OWNER Vern Braun

Center  $\frac{1}{4}$  of the SW  $\frac{1}{4}$  of Sec. 22

ADDRESS P.O. Box 421 Leoti, Kansas 67861

T. 40 N. R. 7 E. N.M. P.M.

DATE COMPLETED April 17, 1975, 19

HOLE DIAMETER  
22 in. from 0 to 140 ft.

RECEIVED

JUN 15 '75

STATE ENGINEER  
COLORADO

WELL LOG

From	To	Type and Color of Material	Water Loc.
0	2	top soil	32'
2	23	gravel	
23	25	clay	
25	36	gravel	
36	65	gravel & sand	
65	70	clay & sand	
70	83	gravel	
83	85	clay	
85	111	sand	
111	112	clay	
112	139	sand	
139	140	Brown Clay	
TOTAL DEPTH <u>140'</u>			

Use additional pages necessary to complete log.

\_\_\_\_\_ in. from \_\_\_\_\_ to \_\_\_\_\_ ft.  
\_\_\_\_\_ in. from \_\_\_\_\_ to \_\_\_\_\_ ft.

DRILLING METHOD Spudder

CASING RECORD: Plain Casing

Size 16" & kind steel from 0 to 20 ft.

Size \_\_\_\_\_ & kind \_\_\_\_\_ from \_\_\_\_\_ to \_\_\_\_\_ ft.

Size \_\_\_\_\_ & kind \_\_\_\_\_ from \_\_\_\_\_ to \_\_\_\_\_ ft.

Perforated Casing

Size 16" & kind steel from 20 to 140 ft.

Size \_\_\_\_\_ & kind \_\_\_\_\_ from \_\_\_\_\_ to \_\_\_\_\_ ft.

Size \_\_\_\_\_ & kind \_\_\_\_\_ from \_\_\_\_\_ to \_\_\_\_\_ ft.

GROUTING RECORD No grouting

Material Well in developement

Intervals \_\_\_\_\_

Placement Method \_\_\_\_\_

GRAVEL PACK: Size 3/4-1 1/2

Interval 0-140

TEST DATA

Date Tested May 1, 1975, 19

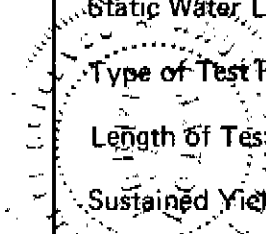
Static Water Level Prior to Test 32 ft.

Type of Test Pump Turbine

Length of Test 4 hours

Sustained Yield (Metered) 1000

Final Pumping Water Level 39'

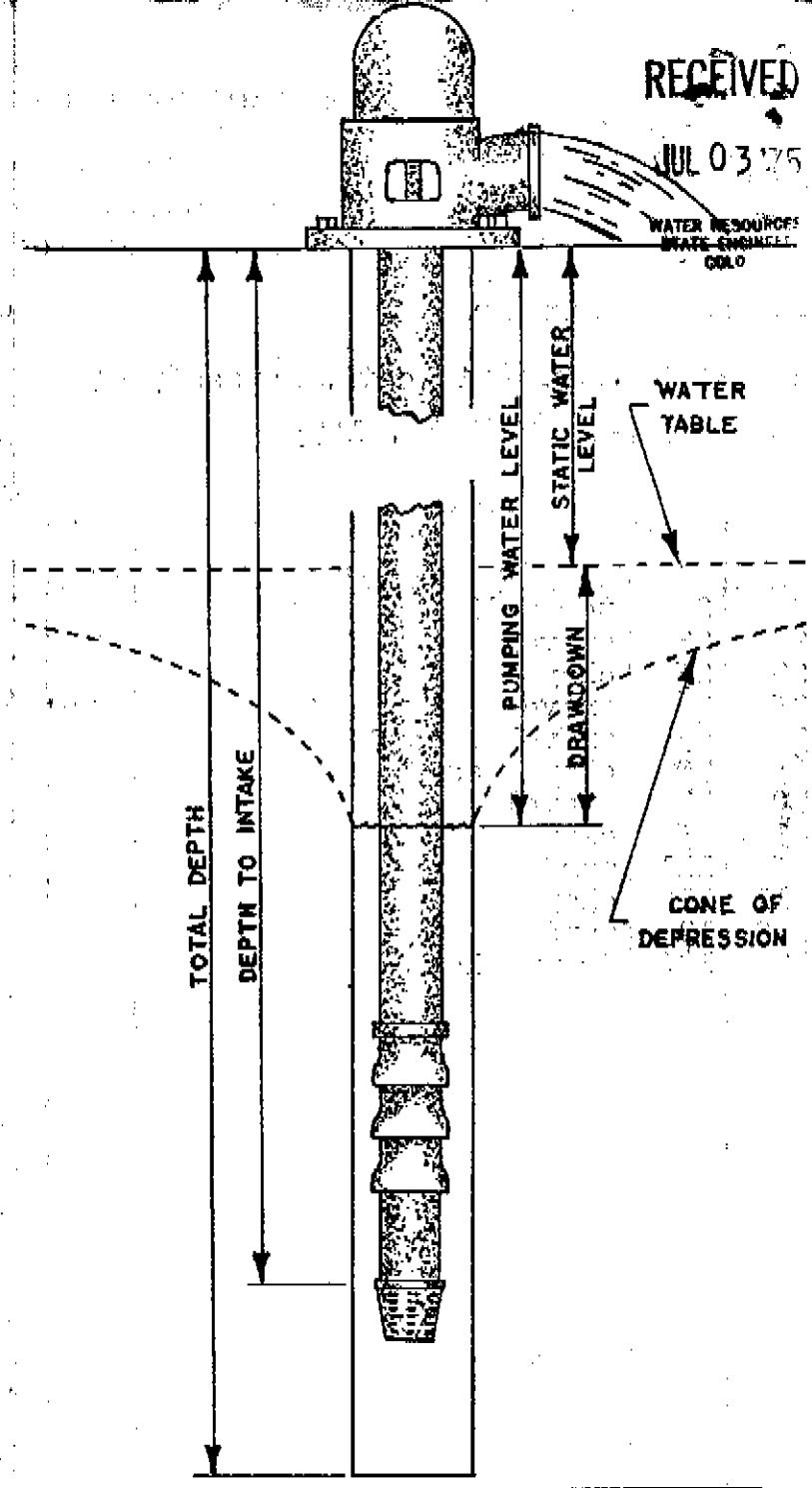


**PUMP INSTALLATION REPORT**

Pump Make Retco  
 Type Turbine  
 Powered by Electric HP 100  
 Pump Serial No. None  
 Motor Serial No. R-84-161-85  
 Date Installed May 2, 1975  
 Pump Intake Depth 80'  
 Remarks \_\_\_\_\_

**WELL TEST DATA WITH PERMANENT PUMP**

Date Tested May 2, 1975  
 Static Water Level Prior to Test 32'  
 Length of Test 1 Hours  
 Sustained yield (Metered) 1000 GPM  
 Pumping Water Level 39'  
 Remarks \_\_\_\_\_



RECEIVED  
 JUL 03 1975  
 WATER RESOURCES  
 STATE ENGINEER  
 COLO

**CONTRACTORS STATEMENT**

The undersigned, being duly sworn upon oath, deposes and says that he is the contractor of the well or pump installation described hereon; that he has read the statement made hereon; knows the content thereof, and that the same is true of his own knowledge.

Signature [Signature] License No. 252  
 State of Colorado, County of San Juan SS  
 Subscribed and sworn to before me this 2nd day of July, 1975.  
 My Commission expires: My Commission expires Mar, 19 1978  
 Notary Public Patricia J. Bink

93-J

COLORADO DIVISION OF WATER RESOURCES  
101 Columbine Bldg., 1845 Sherman St., Denver, Colorado 80203

RECEIVED

SEP 13 '74

PERMIT APPLICATION FORM

Application must be complete where applicable. Type or print in BLACK INK. No overstrikes or erasures unless initialed.

- ( ) A PERMIT TO USE GROUND WATER
- ( ) A PERMIT TO CONSTRUCT A WELL
- FOR: ( ) A PERMIT TO INSTALL A PUMP

WATER RESOURCES STATE ENGINEER GOLD.

- ( ) REPLACEMENT FOR NO. \_\_\_\_\_
- (x) OTHER ~~Alternate Point of Diversion~~ Permit No. 6401

**(1) APPLICANT - mailing address**

NAME Vern Braun

STREET P. O. Box 421

CITY Leoti Kansas 67861  
(State) (Zip)

TELEPHONE NO. 316-375-2860

FOR OFFICE USE ONLY: DO NOT WRITE IN THIS COLUMN

Receipt No. 557511

Basin \_\_\_\_\_ Dist. \_\_\_\_\_

**(2) LOCATION OF PROPOSED WELL**

County Rio Grande

Center ~~xxx~~ of the SW<sup>1</sup>/<sub>4</sub> 1/<sub>4</sub> Section 22

Twp. 40 N, Rng. 7 E, N.M. P.M.

**CONDITIONS OF APPROVAL**

This well shall be used in such a way as to cause no material injury to existing water rights. The issuance of the permit does not assure the applicant that no injury will occur to another vested water right or preclude another owner of a vested water right from seeking relief in a civil court action.

**(3) WATER USE AND WELL DATA**

Proposed maximum pumping rate (gpm) 1000

Average annual amount of ground water to be appropriated (acre-feet): 300

Number of acres to be irrigated: 160

Proposed total depth (feet): 130

Aquifer ground water is to be obtained from:  
Surface Water

Owner's well designation Well No. 2

- 1) APPROVED AS ALTERNATE POINT OF DIVERSION FOR WELL NO. R-6401. INSTALLATION OF TOTALIZING FLOW METERS ON THIS WELL AND ON WELL NO. R-6401 IS REQUIRED.
- 2) APPLICANT SHALL MAINTAIN AND SUBMIT TO THE DIVISION OF WATER RESOURCES RECORDS OF ANNUAL EXTRACTION OF GROUND WATER.
- 3) WATER DRAWN FROM THIS WELL TOGETHER WITH WATER DRAWN FROM THE APPLICANT'S WELL NO. R-6401 AND R-6403 SHALL BE LIMITED TO IRRIGATION OF THE SW 1/4 OF SEC. 22, T. 40 N., R. 7 E., N.M.P.M.
- 4) DEPTH OF THIS WELL SHALL BE LIMITED TO 130 FEET OR "BLUE CLAY" LAYER WHICHEVER COMES FIRST: THE "BLUE CLAY" LAYER BEING THAT LAYER WHICH SEPARATES THE SHALLOW (UNCONFINED) AQUIFER AND DEEP (CONFINED) AQUIFER.
- 5) PRIOR TO THE USE OF THIS WELL, APPLICANT MUST AMEND HIS APPLICATION FOR WATER RIGHT DETERMINATION NOW PENDING IN THE DISTRICT WATER COURT (CASE NO. W-675) TO INCLUDE THIS ALTERNATE POINT OF DIVERSION WELL.

**GROUND WATER TO BE USED FOR:**

- ( ) HOUSEHOLD USE ONLY - no irrigation (0)
- ( ) DOMESTIC (1) ( ) INDUSTRIAL (5)
- ( ) LIVESTOCK (2) (x) IRRIGATION (6)
- ( ) COMMERCIAL (4) ( ) MUNICIPAL (8)
- ( ) OTHER (9) \_\_\_\_\_

**APPLICATION APPROVED**

PERMIT NUMBER 018979-F

DATE ISSUED NOV 08 1974

EXPIRATION DATE NOV 08 1975

BY [Signature] (STATE ENGINEER)

I.D. 3-20 COUNTY 53

**(4) DRILLER**

Name Spencer Drilling

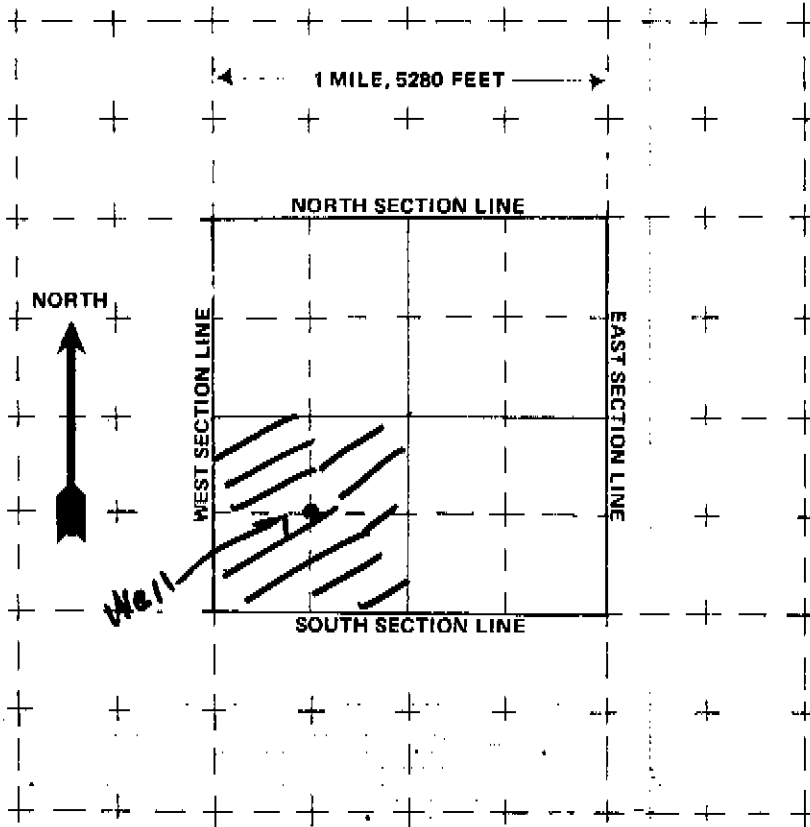
Street \_\_\_\_\_

City Monte Vista, Colorado, 81144  
(State) (Zip)

Telephone No. 852-3281 Lic. No. 30

From 11/8/74

(5) **THE LOCATION OF THE PROPOSED WELL** and the area on which the water will be used must be indicated on the diagram below. Use the CENTER SECTION (1 section, 640 acres) for the well location.



The scale of the diagram is 2 inches = 1 mile  
Each small square represents 40 acres.

**WATER EQUIVALENTS TABLE (Rounded Figures)**

An acre-foot covers 1 acre of land 1 foot deep  
1 cubic foot per second (cfs) . . . 449 gallons per minute (gpm)  
A family of 5 will require approximately 1 acre-foot of water per year.  
1 acre-foot . . . 43,560 cubic feet . . . 325,900 gallons.  
1,000 gpm pumped continuously for one day produces 4.42 acre-feet.

(6) **THE WELL MUST BE LOCATED BELOW** by distances from section lines.

*WB* 1320  
~~2500~~ ft. from South sec. line  
(north or south)  
*WB* 1320  
~~2500~~ ft. from West sec. line  
(east or west)

LOT \_\_\_\_\_ BLOCK \_\_\_\_\_ FILING # \_\_\_\_\_  
SUBDIVISION \_\_\_\_\_

(7) **TRACT ON WHICH WELL WILL BE LOCATED**

No. of acres 160 . Will this be the only well on this tract? No

(8) **PROPOSED CASING PROGRAM**

Plain Casing  
16 in. from 0 ft. to 20 ft.  
\_\_\_\_\_ in. from \_\_\_\_\_ ft. to \_\_\_\_\_ ft.  
Perforated casing  
16 in. from 20 ft. to 130 ft.  
\_\_\_\_\_ in. from \_\_\_\_\_ ft. to \_\_\_\_\_ ft.

(9) **FOR REPLACEMENT WELLS** give distance and direction from old well and plans for plugging it:

\_\_\_\_\_  
\_\_\_\_\_  
\_\_\_\_\_

(10) **LAND ON WHICH GROUND WATER WILL BE USED:**

Owner(s): Vern Braun No. of acres: 160

Legal description: SW 1/4 22-40-7, Rio Grande County, Colorado

(11) **DETAILED DESCRIPTION** of the use of ground water:

Irrigation of Crops on SW 1/4 22-40-7

(12) **OTHER WATER RIGHTS** used on this land, including wells.

Type or right	Used for (purpose)	Description of land on which used
<u>Permit No. 6403 <i>WRB</i></u>	<u>Irrigation</u>	<u>SW 1/4 22-40-7</u>
<u>10 shares Santa Maria Reservoir</u>	<u>Irrigation</u>	<u>SW 1/4 22-40-7</u>
<u>10 shares Rio Grande Canal</u>	<u>Irrigation</u>	<u>SW 1/4 22-40-7</u>

(13) **THE APPLICANT(S) STATE(S) THAT THE INFORMATION SET FORTH HEREON IS TRUE TO THE BEST OF HIS KNOWLEDGE.**

*Vern Braun*  
SIGNATURE OF APPLICANT(S)

January 26, 1976

Mr. Vern Braun  
P.O. Box 421  
Leoti, NE 68861

Re: Well Permit No. 18979-F

Dear Mr. Braun:

Our records indicate that the Statement of Beneficial Use form  
WBJ-25-74 for the above-referenced well permit was unacceptable and  
returned to you for corrections on September 24, 1975. The Statement  
of Beneficial Use is required for completion of the well permit file.  
Please return the statement as soon as possible.

If you have any questions, please contact this office.

Very truly yours,

Fred M. Loo  
Water Resources Engineer  
Ground Water Section

FML/SPL:tjw

C  
O  
P  
Y

Form No. GWS-11 1/2009  
**STATE OF COLORADO**  
**OFFICE OF THE STATE ENGINEER**  
 818 Centennial Bldg., 1313 Sherman St., Denver, CO 80203  
 Phone - Info: (303) 866-3587 Main: (303) 866-3581  
 Fax: (303) 866-3589 http://www.water.state.co.us

For Office Use Only

**CHANGE IN OWNER NAME/ADDRESS**  
**CORRECTION OF THE WELL LOCATION**

RECEIVED

JAN 10 2011

WATER RESOURCES  
 STATE ENGINEER  
 COLO

Review instructions on the reverse side prior to completing the form.

Name, address and phone of person claiming ownership of the well permit:

NAME(S): Eric Daale and Tami Daale

Mailing Address: 650 CR F

City, St. Zip: Clovis, NM 88101

Phone: (575) 760-4630

E-mail (optional):

This form is filed by the named individual/entity claiming that they are the owner of the well permit as referenced below. This filing is made pursuant to C.R.S. 37-90-143.

WELL LOCATION: Well Permit Number: 18979-F Receipt Number: \_\_\_\_\_ Case Number: \_\_\_\_\_  
 County Rio Grande Well Name or # (optional) \_\_\_\_\_

(Address) (City) (State) (Zip)  
 1/4 of the SW 1/4, Sec. 22, Twp. 40  N. or  S., Range 7  E. or  W., N.M. P.M.  
 Distance from Section Lines: 1320 Ft. From  N. or  S., 1320 Ft. From  E. or  W. Line.  
 Subdivision Name \_\_\_\_\_ Lot \_\_\_\_\_, Block \_\_\_\_\_, Filing/Unit \_\_\_\_\_

The above listed owner(s) say(s) that he, she (they) own the well permit described herein. The existing record is being amended for the following reasons:

Change in name of owner  Change in mailing address  Correction of location for exempt wells permitted prior to May 8, 1972 and non-exempt wells permitted before May 17, 1965.

Please see the reverse side for further information regarding correction of the well location.

I (we) claim and say that I (we) (are) the owner(s) of the well permit described above, know the contents of the statements made herein, and state that they are true to my (our) knowledge.

Signature(s) of the new owner <i>Eric Daale</i> <i>Tami Daale</i>	Please print the Signer's Name & Title	Date <u>12-17-10</u>
---	--	-------------------------

It is the responsibility of the new owner of this well permit to complete and sign this form. Signatures of agents are acceptable if an original letter of agency signed by the owner is attached to the form upon its receipt.

For Office Use Only

ACCEPTED AS A CHANGE OF OWNERSHIP  
 AND/OR MAILING ADDRESS

*David Wolfe* State Engineer By *[Signature]* Date 1-12-11

FORM NO.  
GWS-11  
07/93

STATE OF COLORADO  
OFFICE OF THE STATE ENGINEER  
818 Centennial Bldg., 1313 Sherman St., Denver, Colorado 80203  
(303) 866-3581

For Office Use only

RECEIVED

DEC 02 1996

WATER RESOURCES  
STATE ENGINEER  
COLO

PRIOR TO COMPLETING FORM, SEE INSTRUCTIONS ON REVERSE SIDE

### CHANGE IN OWNERSHIP/ADDRESS / LOCATION

WELL PERMIT, LIVESTOCK TANK OR EROSION CONTROL DAM

1. NEW OWNER

NAME(S) Ron Pepper and Debra Pepper  
Mailing Address 1557 W Co Rd 6 N  
City, St, Zip Monte Vista, Colorado 81144  
Phone (719) 852-

2. THIS CHANGE IS FOR ONE OF THE FOLLOWING:

- WELL PERMIT NUMBER 6401-R
- LIVESTOCK WATER TANK NUMBER
- EROSION CONTROL DAM NUMBER

3. WELL LOCATION: COUNTY Rio Grande OWNER'S WELL DESIGNATION Case W-675 Well No 10  
 (Address) (City) (State) (Zip)  
NW 1/4 of the SW 1/4, Sec. 22 Twp. 40  N. or  S., Range 7  E. or  W. N M P.M.  
 Distances from Section Lines 2540 Ft. from  N. or  S. Line, 49 Ft. from  E. or  W. Line.  
 Subdivision \_\_\_\_\_ Lot \_\_\_\_\_ Block \_\_\_\_\_ Filing (Unit) \_\_\_\_\_

4. LIVESTOCK TANK OR EROSION CONTROL DAM LOCATION: COUNTY \_\_\_\_\_  
 \_\_\_\_\_ 1/4, Sec. \_\_\_\_\_ Twp. \_\_\_\_\_  N. or  S., Range \_\_\_\_\_  E. or  W. \_\_\_\_\_ P.M.

5. The above listed owner(s) say(s) that he (they) own the structure described herein.  
 The existing record is being amended for the following reason(s):  
 Change in name of owner.  Change in mailing address.  Correction of location.

6. I (we) have read the statements made herein, know the contents thereof, and state that they are true to my (our) knowledge.  
 [Pursuant to Section 24-4-104 (13)(a) C.R.S., the making of false statements herein constitutes perjury in the second degree and is punishable as a class 1 misdemeanor.]

Name/Title (Please type or print)  
Ron Pepper, owner  
Debra Pepper, owner

Signature  


Date 11-14-96  
11-14-96

FOR OFFICE USE ONLY

ACCEPTED AS A CHANGE IN OWNERSHIP AND/OR MAILING ADDRESS.





FEB 24 1997

State Engineer \_\_\_\_\_ By \_\_\_\_\_ Date \_\_\_\_\_  
 Court Case No. W-675 Div. 3 Co. 50 WD 20 Basin \_\_\_\_\_ MD \_\_\_\_\_ Use \_\_\_\_\_

FORM MUST BE  
MITTED PRIOR TO  
THE EXPIRATION OF THE  
PERMIT. TYPE OR  
PRINT IN BLACK INK.  
COPY OF ACCEPTED  
STATEMENT MAILED  
ON REQUEST.

# COLORADO DIVISION OF WATER RESOURCES

300 Columbine Bldg., 1845 Sherman St.  
Denver, Colorado 80203

RECEIVED

SEP 13 '74

WATER RESOURCES  
STATE ENGINEER  
COLORADO

FOR OFFICE USE ONLY  
Div. 3 City 53

STATEMENT OF BENEFICIAL USE OF GROUND WATER  
 AMENDMENT OF EXISTING RECORD

PERMIT NUMBER 6401

STATE OF COLORADO }  
COUNTY OF Rio Grande } SS.

### LOCATION OF WELL

THE AFFIANT(S) Van Braun County Rio Grande  
whose mailing address is P.O. Box 42 NW 1/4 of the SW 1/4, Section 22  
City [REDACTED] (STATE) (ZIP) Twp. 40 N, Rng. 7 E, N.M. P.M.  
(N OR S) (E OR W)

being duly sworn upon oath, deposes and says that he (they) is (are) the owner(s) of the well described hereon; the well is located as described above, at distances of 2500 feet from the South section line and 50 feet from the West section line; water from this well was first applied to a beneficial use for the purpose(s) described herein on the July day of July, 19 34; the maximum sustained pumping rate of the well is 1800 gallons per minute, the pumping rate claimed hereby is 1800 gallons per minute; the total depth of the well is 160 feet; the average annual amount of water to be diverted is \_\_\_\_\_ acre-feet; for which claim is hereby made for Irrigation

purpose(s); the legal description of the land on which the water from this well is used is SW 1/4 22-40-7, Rio Grande County which totals

160 acres and which is illustrated on the map on the reverse side of this form; that this well was completed in compliance with the permit approved therefor; this statement of beneficial use of ground water is filed in compliance with law; he (they) has (have) read the statements made hereon; knows the content thereof; and that the same are true of his (their) knowledge.

Signature(s) Van Braun 1.00  
55729

Subscribed and sworn to before me on this \_\_\_\_\_ day of September, 19 74

My Commission expires: 1/14/75  
(SEAL)

Shirley M. Davis  
NOTARY PUBLIC

ACCEPTED FOR FILING BY THE STATE ENGINEER OF COLORADO  
PURSUANT TO THE FOLLOWING CONDITIONS:

FOR OFFICE USE ONLY	
Court Case No.	_____
Sec.	_____ 1/4, _____ 1/4, _____ 1/4,
Well Use	_____
Dist.	<u>20</u> Basin _____ Man. Dis. _____
Prior.	_____ Mo. _____ Day _____ Yr. _____

DATE 9-16-74

[Signature]  
STATE ENGINEER

BY [Signature]

Well drilled by \_\_\_\_\_ Lic. No. \_\_\_\_\_

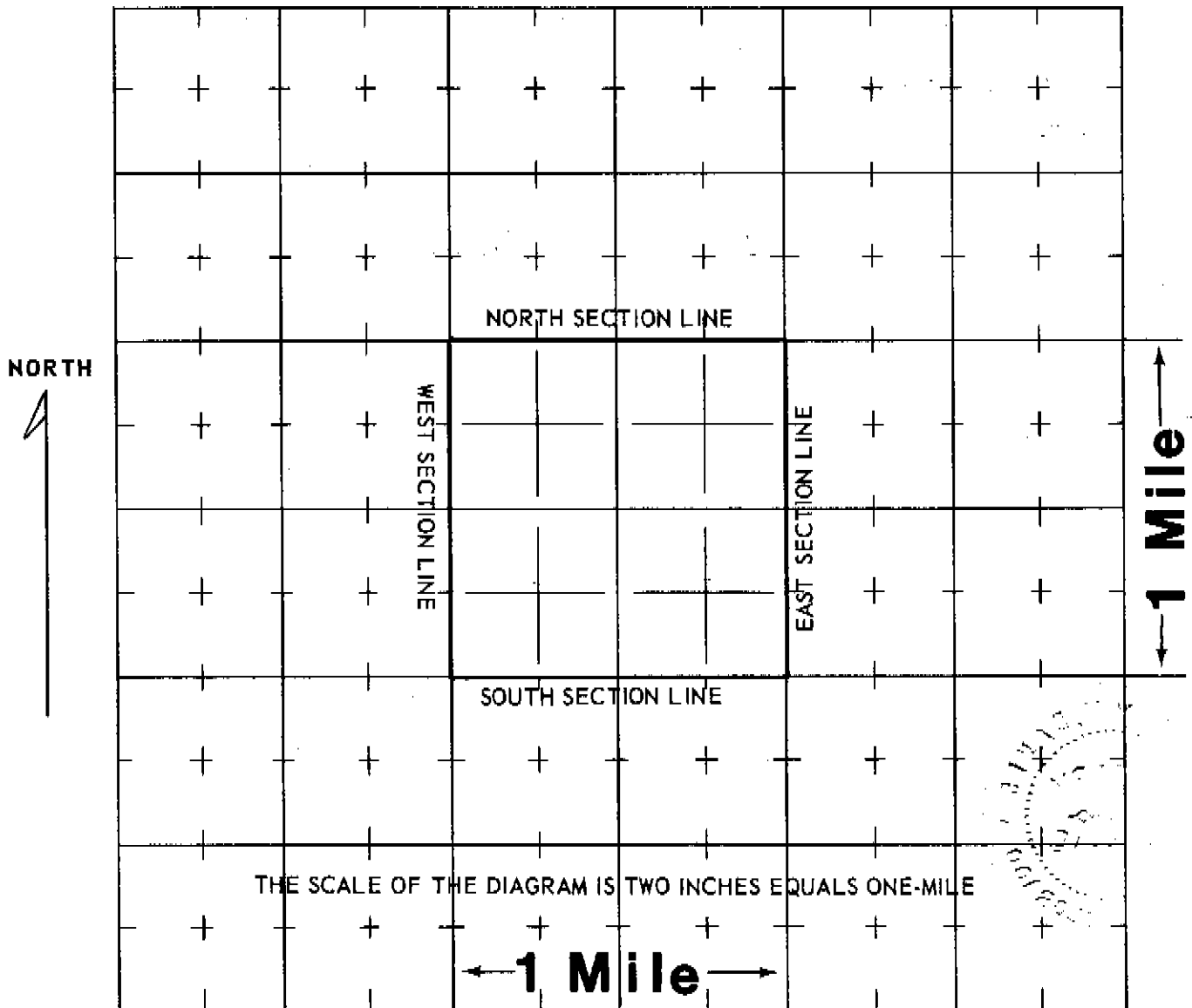
Pump installed by \_\_\_\_\_ Lic. No. \_\_\_\_\_

Meter Serial No. \_\_\_\_\_  Flow Meter  Electric Meter  Fuel Meter

Owner of land on which water is being used \_\_\_\_\_

**THE LOCATION OF THE WELL MUST BE SHOWN AND THE AREA ON WHICH THE WATER IS USED MUST BE SHADED OR CROSS-HATCHED ON THE DIAGRAM BELOW.**

This diagram represents nine (9) sections. Use the **CENTER SQUARE** (one section) to indicate the location of the well, if possible.



**WATER EQUIVALENTS TABLE (Rounded Figures)**

- An acre-foot covers 1 acre of land 1 foot deep.
- 1 cubic foot per second (cfs) . . . 449 gallons per minute (gpm).
- 1 acre-foot . . . 43,560 cubic feet . . . 325,900 gallons.
- 1,000 gpm pumped continuously for one day produces 4.42 acre-feet.
- 100 gpm pumped continuously for one year produces 160 acre-feet.

FORM MUST BE SUBMITTED PRIOR TO THE EXPIRATION OF THE PERMIT. TYPE OR PRINT IN BLACK INK. COPY OF ACCEPTED STATEMENT MAILED ON REQUEST.

COLORADO DIVISION OF WATER RESOURCES

300 Columbine Bldg., 1845 Sherman St. Denver, Colorado 80203

RECEIVED

SEP 13 '74

WATER RESOURCES STATE ENGINEER COLO.

FOR OFFICE USE ONLY Div. 3 Cty. 53

STATEMENT OF BENEFICIAL USE OF GROUND WATER AMENDMENT OF EXISTING RECORD

PERMIT NUMBER 6401

STATE OF COLORADO

COUNTY OF Rio Grande

SS.

LOCATION OF WELL

THE AFFIANT(S) Vern Braun

County Rio Grande

whose mailing address is P. O. Box 421

NW 1/4 of the SW 1/4, Section 22

City Leoti, Kansas 67861 (STATE) (ZIP)

Twp. 40 N Rng. 7 E N.M. P.M. (N OR S) (E OR W)

being duly sworn upon oath, deposes and says that he (they) is (are) the owner(s) of the well described hereon; the well is

located as described above, at distances of 2500 feet from the South section line and 50 feet from the

West section line; water from this well was first applied to a beneficial use for the purpose(s) described herein on the

day of July, 19 34; the maximum sustained pumping rate of the well is 1800 gallons per minute, the pumping

rate claimed hereby is 1800 gallons per minute; the total depth of the well is 160 feet; the average annual amount

of water to be diverted is acre-feet; for which claim is hereby made for Irrigation

purpose(s); the legal description of the land on which the water from this well is used is

SW 1/4 22-40-7, Rio Grande County which totals

160 acres and which is illustrated on the map on the reverse side of this form; that this well was completed in compliance with the permit approved therefor; this statement of beneficial use of ground water is filed in compliance with law; he (they) has (have) read the statements made hereon; knows the content thereof; and that the same are true of his (their) knowledge.

Signature(s) Vern Braun

Subscribed and sworn to before me on this September day of 19 74

My Commission expires: 1/14/75

(SEAL)

Notary Public signature

ACCEPTED FOR FILING BY THE STATE ENGINEER OF COLORADO PURSUANT TO THE FOLLOWING CONDITIONS:

FOR OFFICE USE ONLY Court Case No. Sec. Well Use Dist. Basin Man. Dis. Prior. Mo. Day Yr.

DATE 9-16-74

STATE ENGINEER signature

BY signature

STATE OF COLORADO  
DIVISION OF WATER RESOURCES  
OFFICE OF THE STATE ENGINEER, GROUND WATER SECTION  
REGISTRATION NO. 6401 OF WELL #3

RECEIVED

NOV 25 1958  
GROUND WATER SECT.  
COLORADO

Registrant Robert C. Haws

Date Nov. 23 1958  
STATE ENGINEER

P. O. Address Center, Colo.

WELL DATA  
Depth 160 ft. Diameter 16 in.

Casing : 20 ft. Plain; 140 ft. Perfor.

Static Water Level 5 ft. from top

Yield 1800 (gpm)(cfs) from 40 ft.

Used for Irrigation on/at

SW 1/4 - 22 - 40 - 7

(legal description of land or site)

Water conveyed by Ditch, size \_\_\_\_\_

PUMP DATA

Type Turbine Size 10"

Driven by Electricity at 1750 RPM

Well was first used \_\_\_\_\_, 1934  
cfs

for Irrigation using 1800 gpm

Well enlarged March, 1940 to  
deepened \_\_\_\_\_

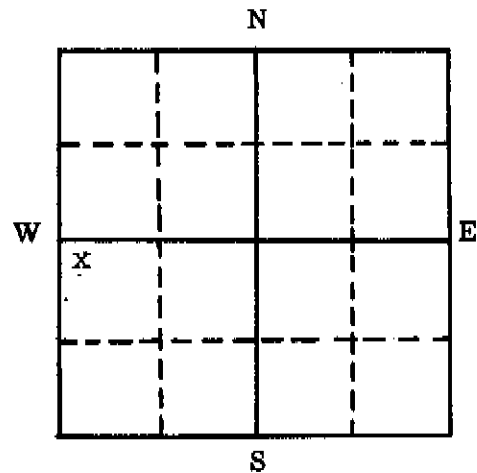
(gpm)(cfs)(ft)

LOG SHOULD BE GIVEN ON REVERSE  
SIDE IF AVAILABLE

WELL LOCATION  
County Rio Grande 53

SW 1/4 S 22 Section 22

Twp. 40, Rge. 7 E, NM PM



WELL TO BE LOCATED AS ACCURATELY AS POSSIBLE WITHIN A SMALL SQUARE WHICH REPRESENTS 40 ACRES; OR IF IN A TOWN OR SUBDIVISION FILL IN THE FOLLOWING:

Town or Subdivision \_\_\_\_\_

Street address or Lot and Block \_\_\_\_\_

The above well (has) (has not) been registered in the Office of the State Engineer prior to May 1, 1957. If Registered give Filing No. \_\_\_\_\_

If NOT Registered prior to May 1, 1957, a \$5.00 filing fee accompanies this form.

The above statements are true and correct to the best of my knowledge and belief.

Subscribed and Sworn before me

this 24th day of November, 1958.

My commission expires Apr. 21, 1962

(SEAL)

Harry M. Howard  
Notary Public

Robert C. Haws  
Registrant

FOR STATE ENGINEER'S USE

Located in 3-20 district, Irrigation County for Irrigation

Registration No. 230 in 3-20, on \_\_\_\_\_, 1958

Cards typed 11/20/58



Form No. GWS-11 1/2009  
**STATE OF COLORADO**  
**OFFICE OF THE STATE ENGINEER**  
 818 Centennial Bldg., 1313 Sherman St., Denver, CO 80203  
 Phone – Info: (303) 866-3587 Main: (303) 866-3581  
 Fax: (303) 866-3589 http://www.water.state.co.us

For Office Use Only

RECEIVED

JAN 10 2011

WATER RESOURCES  
 STATE ENGINEER  
 COLO

**CHANGE IN OWNER NAME/ADDRESS**  
**CORRECTION OF THE WELL LOCATION**

Review instructions on the reverse side prior to completing the form.

Name, address and phone of person claiming ownership of the well permit:

NAME(S): Eric Daale and Tami Daale

Mailing Address: 650 CR F

City, St. Zip: Clovis, NM 88101

Phone: (575) 760-4630

E-mail (optional):

This form is filed by the named individual/entity claiming that they are the owner of the well permit as referenced below. This filing is made pursuant to C.R.S. 37-90-143.

WELL LOCATION: Well Permit Number: 6401-R Receipt Number: \_\_\_\_\_ Case Number: \_\_\_\_\_  
 County Rio Grande Well Name or # (optional) \_\_\_\_\_

(Address) (City) (State) (Zip)  
NW 1/4 of the SW 1/4, Sec. 22, Twp. 40  N. or  S., Range 7  E. or  W., N.M. P.M.

Distance from Section Lines: 2540 Ft. From  N. or  S., 49 Ft. From  E. or  W. Line.

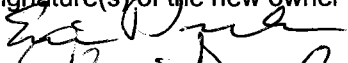

Subdivision Name \_\_\_\_\_ Lot \_\_\_\_\_, Block \_\_\_\_\_, Filing/Unit \_\_\_\_\_

The above listed owner(s) say(s) that he, she (they) own the well permit described herein. The existing record is being amended for the following reasons:

- Change in name of owner
- Change in mailing address
- Correction of location for exempt wells permitted prior to May 8, 1972 and non-exempt wells permitted before May 17, 1965.

Please see the reverse side for further information regarding correction of the well location.


I (we) claim and say that I (we) (are) the owner(s) of the well permit described above, know the contents of the statements made herein, and state that they are true to my (our) knowledge.

Signature(s) of the new owner  	Please print the Signer's Name & Title	Date <u>12-17-10</u>
---	--	-------------------------

It is the responsibility of the new owner of this well permit to complete and sign this form. Signatures of agents are acceptable if an original letter of agency signed by the owner is attached to the form upon its receipt.

For Office Use Only

ACCEPTED AS A CHANGE OF OWNERSHIP  
 AND/OR MAILING ADDRESS

  
 State Engineer

By 

1-12-11  
 Date

STATE OF COLORADO  
DIVISION OF WATER RESOURCES

Receipt 9104275

RECEIVED

Record as Monte Vista, Colo.  
Office of the State Engineer, Ground Water Section  
REGISTRATION NO. 0813 OF WELL  
Registrant Arthur H. Monter and others Date 10/6 1959

P.O. Address Rt 1 - Monte Vista, Colo.

WELL DATA  
Depth 90 ft. Diameter 16 in.  
Casing: 30 ft. Plain; 60 ft. Perfor.  
Static Water Level 30 ft. from top  
Yield 1600 (gpm)(cfs) from 35 ft.

WELL LOCATION  
County Rio Grande Co 53  
NW 1/4 SW 1/4 Section 23  
Twp. 40N, Rge. 7E, 11M PM

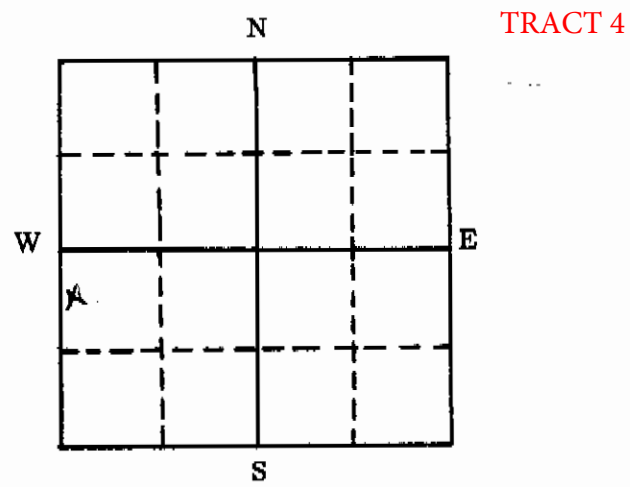
Used for Irrigation on/at  
SW 1/4 Sec 23 Rg 7, 11M PM  
(legal description of land or site)

Water conveyed by irrigation ditch, size 5 ft wide  
PUMP DATA  
Type Turbine Size 10" 2 feet deep

Driven by 20 hp electric motor at 1200 RPM

Well was first used June, 1940  
for Irrigation using 1600 gpm

Well enlarged \_\_\_\_\_, 19\_\_ to  
deepened \_\_\_\_\_ (gpm)(cfs)(ft)



WELL TO BE LOCATED AS ACCURATELY AS POSSIBLE WITHIN A SMALL SQUARE WHICH REPRESENTS 40 ACRES; OR IF IN A TOWN OR SUBDIVISION FILL IN THE FOLLOWING:

\_\_\_\_\_  
Town or Subdivision

\_\_\_\_\_  
Street address or Lot and Block

LOG SHOULD BE GIVEN ON REVERSE SIDE IF AVAILABLE

The above well ~~has~~ (has not) been registered in the Office of the State Engineer prior to May 1, 1957. If Registered give Filing No. \_\_\_\_\_

If NOT Registered prior to May 1, 1957, a \$5.00 filing fee accompanies this form.

The above statements are true and correct to the best of my knowledge and belief.  
Subscribed and Sworn before me

this 6th day of November, 1959

My commission expires Jan 15-1961

Arthur H. Monter  
Registrant

(SEAL) Marion D. ...  
Notary Public

FOR STATE ENGINEER'S USE  
Located in 3-20 district, Rio Grande County for Irrigation

Registration No. 654 in 3-20, on November 9, 1959



RECEIVED

JUL 16 1982

WATER RESOURCES  
STATE ENGINEER  
COLORADO

STATE OF COLORADO - DIVISION OF WATER RESOURCES  
FIELD INSPECTION REPORT

PERSON CONTACTED:

Name Doug Montre

Address 55 Rupert Street

City Monte Vista, Colo.

Phone No: Home 852 5551

Office \_\_\_\_\_

Owner  Tenant \_\_\_\_\_ Other \_\_\_\_\_

PURPOSE OF INSPECTION:

Late Registration \_\_\_\_\_ Abandoned old Well \_\_\_\_\_

Replacement  Construction \_\_\_\_\_

Complaint \_\_\_\_\_ Other \_\_\_\_\_

Nature of Complaint existing well is pumping  
air - needs to deepen well

LOCATION:

County Rio Grande, Center SW 1/4, 1/4, Section 23, Township 40

Range 7, \_\_\_\_\_ feet from (N S) and \_\_\_\_\_ feet from (E W) Section line.

Filing \_\_\_\_\_ Current Use of Property Agriculture - wheat

SOURCE OF WATER IF NOT BY SUBJECT WELL: 10 shares Santa Maria Res. - Rio Grande Canal

Permit No. \_\_\_\_\_, Use of Water \_\_\_\_\_

Well Seal \_\_\_\_\_ Grout \_\_\_\_\_ Meter \_\_\_\_\_

Pump size and type 60 HP U.S. Motor 10' discharge

Distance from source of pollution \_\_\_\_\_ feet, type \_\_\_\_\_

OBSERVATION: pump and center pivot in operation: 1st span nozzles  
were pumping air.

COMMENTS: applicant amended to REPL RE13 on  
7-21-82 will use to supplement 16B16-F but  
in its own priority

By TRAVIS Smith / MAX Nash Title Water Commissioner Date 7-6-82

(Use back of this form for additional space for comments)

Dist. 20  
Div. 3



Form No. GWS-11 1/2009  
**STATE OF COLORADO**  
**OFFICE OF THE STATE ENGINEER**  
 818 Centennial Bldg., 1313 Sherman St., Denver, CO 80203  
 Phone - Info: (303) 866-3587 Main: (303) 866-3581  
 Fax: (303) 866-3589 http://www.water.state.co.us

For Office Use Only

RECEIVED

JAN 10 2011

WATER RESOURCES  
 STATE ENGINEER  
 COLO

**CHANGE IN OWNER NAME/ADDRESS**  
**CORRECTION OF THE WELL LOCATION**

Review instructions on the reverse side prior to completing the form.

Name, address and phone of person claiming ownership of the well permit:

NAME(S): Eric Daale and Tami Daale

Mailing Address: 650 CR F

City, St. Zip: Clovis, NM 88101

Phone: (575) 760-4630

E-mail (optional):

This form is filed by the named individual/entity claiming that they are the owner of the well permit as referenced below. This filing is made pursuant to C.R.S. 37-90-143.

WELL LOCATION: Well Permit Number: 813-R Receipt Number: \_\_\_\_\_ Case Number: \_\_\_\_\_  
 County Rio Grande Well Name or # (optional) \_\_\_\_\_

(Address) (City) (State) (Zip)  
NW 1/4 of the SW 1/4, Sec. 23, Twp. 40  N. or  S., Range 7  E. or  W., N.M. P.M.

Distance from Section Lines: \_\_\_\_\_ Ft. From  N. or  S., \_\_\_\_\_ Ft. From  E. or  W. Line.  
 Subdivision Name \_\_\_\_\_ Lot \_\_\_\_\_, Block \_\_\_\_\_, Filing/Unit \_\_\_\_\_

The above listed owner(s) say(s) that he, she (they) own the well permit described herein. The existing record is being amended for the following reasons:

Change in name of owner  Change in mailing address  Correction of location for exempt wells permitted prior to May 8, 1972 and non-exempt wells permitted before May 17, 1965.

Please see the reverse side for further information regarding correction of the well location.

I (we) claim and say that I (we) (are) the owner(s) of the well permit described above, know the contents of the statements made herein, and state that they are true to my (our) knowledge.

Signature(s) of the new owner <i>Eric Daale</i> <i>Tami Daale</i>	Please print the Signer's Name & Title	Date <u>12-17-10</u>
---	--	-------------------------

It is the responsibility of the new owner of this well permit to complete and sign this form. Signatures of agents are acceptable if an original letter of agency signed by the owner is attached to the form upon its receipt.

For Office Use Only

ACCEPTED AS A CHANGE OF OWNERSHIP AND/OR MAILING ADDRESS

*D. Wolfe* State Engineer By *[Signature]* Date 1-12-11

<b>WELL PERMIT NUMBER</b>		<u>16816</u>	<u>-F</u>	<u>R</u>
DIV. 3	WD 20	DES. BASIN	MD	

APPLICANT

ERIC & TAMI DAALE  
650 CR F  
CLOVIS, NM 88101-

(575) 683-9605

APPROVED WELL LOCATION

RIO GRANDE COUNTY  
1/4 SW 1/4 Section 23  
Township 40 N Range 7 E New Mex P.M.

DISTANCES FROM SECTION LINES

1320 Ft from South Section Line  
1320 Ft. from West Section Line

UTM COORDINATES (Meters, Zone 13, NAD83)

Easting: 395881 Northing: 4172478

**PERMIT TO CONSTRUCT A WELL**

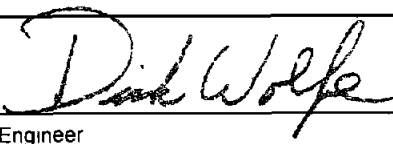
ISSUANCE OF THIS PERMIT DOES NOT CONFER A WATER RIGHT


Page 1 of 2

CONDITIONS OF APPROVAL

- 1) This well shall be used in such a way as to cause no material injury to existing water rights. The issuance of this permit does not assure the applicant that no injury will occur to another vested water right or preclude another owner of a vested water right from seeking relief in a civil court action.
- 2) The construction of this well shall be in compliance with the Water Well Construction Rules 2 CCR 402-2, unless approval of a variance has been granted by the State Board of Examiners of Water Well Construction and Pump Installation Contractors in accordance with Rule 18.
- 3) Approved pursuant to CRS 37-90-137(2) for the replacement of an existing well, permit no. 16816-F (decreed by the Division 3 Water Court as well no. 4 in case no. W-3573). Upon completion of the new well, the old well must be plugged and abandoned in accordance with Rule 16 of the Water Well Construction Rules. A Well Abandonment Report form must be submitted within sixty (60) days of abandonment of the old well.
- 4) Approval of this replacement permit shall not result in an expanded use of ground water. The use of ground water from this well individually is restricted to the irrigation of 126 acres in the SW 1/4 of Sec. 23, Twp. 40N, Rng. 7E, N.M.P.M., and in combination with well nos. 5470-F (WDID 2010543; W-1340, well no. 1) and 813-R (WDID 2010544; W-1340, well no. 2) is restricted to the irrigation of the SW 1/4 of Sec. 23, Twp. 40N, Rng. 7E, N.M.P.M.
- 5) These irrigated lands, are within the historical service area of the Rio Grande Canal and the Santa Maria Reservoir Company. The applicant shall call for and divert to beneficial use, the water attributable to their shares associated with this land for irrigation or recharge.
- 6) The pumping rate of this well shall not exceed 1,000 GPM.
- 7) The combined average annual amount of ground water to be appropriated by this well and well nos. 5470-F and 813-R shall not exceed 480 acre-feet.
- 8) Production is limited to the unconfined aquifer. The depth of this well shall not exceed 98 feet, which is the total depth of well permit no. 16816-F, or the top of the confining clay series, whichever comes first. The Division Engineer shall be notified at least 72 hours prior to constructing this replacement well, to allow Division personnel to be present to observe the construction.
- 9) A sealable opening of at least one inch diameter to allow access for depth measurement must be provided for in the completed structure.
- 10) A metering method must be established for this well pursuant to the Rules Governing the Measurement of Ground Water Diversions in the Rio Grande Basin.
- 11) The owner shall mark the well in a conspicuous place with well permit number(s), name of the aquifer, and court case number(s) as appropriate. The owner shall take necessary means and precautions to preserve these markings

APPROVED  
JWB

  
State Engineer

By   
EXPIRATION DATE 05-06-2016

Receipt No 3663787B

DATE ISSUED 05-06-2014

## ISSUANCE OF THIS PERMIT DOES NOT CONFER A WATER RIGHT

CONDITIONS OF APPROVAL

- 12) This well shall not be constructed any closer to any other existing well than the well it is replacing, if such other well is within 600 feet of the replacement well, is completed in the same aquifer, and is not owned by the applicant. This well shall be constructed not more than 200 feet from the actual location of well no. 16816-F, and not more than 200 feet from the location decreed to well no. 4 in case no. W-3573, being 1,320 feet from the south section line and 1,320 feet from the west section line of Sec. 23.
- 13) This well is subject to administration by the Division Engineer in accordance with applicable decrees, statutes, rules, and regulations.

NOTE: The well structure I.D. # is 2013462.

NOTE: This permit will expire on the expiration date unless the well is constructed and a pump is installed by that date. A Well Construction and Test Report (GWS-31) and Pump Installation and Test Report (GWS-32) must be submitted to the Division of Water Resources to verify the well has been constructed and the pump has been installed. A one-time extension of the expiration date may be available. Contact the DWR for additional information or refer to the extension request form (GWS-64) available at: <http://www.water.state.co.us/pubs/forms.asp> *WS. 5/6/14*

COLORADO DIVISION OF WATER RESOURCES  
 DEPARTMENT OF NATURAL RESOURCES  
 1313 SHERMAN ST, RM 821, DENVER, CO 80203  
 Main: (303) 866-3581 Fax: (303) 866-2223 [dwrpermits@state.co.us](mailto:dwrpermits@state.co.us)

Office Use Only Form GWS-45 (07/2013)  
**RECEIVED**  
**RECEIVED**  
 MAR - 3 2014 MAY 02 2014  
 WATER RESOURCES STATE ENGINEER ALAMOGA WATER RESOURCES STATE ENGINEER COLO

**GENERAL PURPOSE**  
**Water Well Permit Application**  
 Review instructions on reverse side prior to completing form.  
 The form must be computer generated, typed or in black or blue ink.

**1. Applicant Information**

Name of applicant: Eric or Tami Daale  
 Mailing address: 650 CR F  
 City: Clouis State: NM Zip code: 88101  
 Telephone # (area code & number): 575-683-9605 E-mail (online filing required): rockstand@planetdial.net

**2. Type Of Application (check applicable boxes)**

- Construct new well
- Replace existing well
- Change source (aquifer)
- COGCC Well
- Use existing well
- Change or increase use
- Reapplication (expired permit)
- Other:

**3. Refer To (if applicable)**

Well permit #: 16816-F Water Court case #: W-3573  
 Designated Basin Determination #: W010 2013462 Well name or #: 4

**4. Location Of Proposed Well**

County: Rio Grande Section: 23 Township: 40 N or S: N Range: 7 E or W: W Principal Meridian: NMPM  
 Distance of well from section lines (section lines are typically not property lines):  
 1320 ft from N 1320 ft from E  
 For replacement wells only - distance and direction from old well to new well:  
 feet direction  
 Well location address (include City, State, Zip)  Check if well address is same as in item 1.

Optional: GPS well location information in UTM format. You must check GPS unit for required settings as follows:

Format must be UTM  
 Zone 12 or  Zone 13 Easting \_\_\_\_\_  
 Units must be Meters Northing \_\_\_\_\_  
 Datum must be NAD83  
 Unit must be set to true north  
 Was GPS unit checked for above?  YES Remember to set Datum to NAD83

**5. Parcel On Which Well Will Be Located (PLEASE ATTACH A CURRENT DEED FOR THE SUBJECT PARCEL)**

A. Legal Description (may be provided as an attachment):  
SW 1/4 Sec 23, T40N, R7E, NMPM  
Monitor 3  
 B. # of acres in parcel: 160 C. Owner: Eric or Tami Daale  
 D. Will this be the only well on this parcel?  YES  NO (if no list other wells)  
813-R, 5470-F  
 E. State Parcel ID# (optional): N/A

**6. Use Of Well (check applicable boxes)**

Attach a detailed description of uses applied for.  
 Industrial  Dewatering System  
 Municipal  Geothermal (production or reinjection)  
 Irrigation  Other (describe):  
 Commercial

**7. Well Data (proposed)**

Maximum pumping rate: 1000 gpm Annual amount to be withdrawn: combined 480 acre-feet  
 Total depth: 98 feet Aquifer: Unconfined

**8. Land On Which Ground Water Will Be Used**

Legal Description of Land (may be provided as an attachment):  
SW 1/4 Sec 23, T40N, R7E, NMPM  
 (If used for crop irrigation, attach a scaled map that shows irrigated area.)  
 A. # Acres: 160 B. Owner: Eric or Tami Daale  
 C. List any other wells or water rights used on this land:  
813-R, 5470-F + 10 RG Canal + 5 Santa Maria Res

**9. Proposed Well Driller License #(optional):** 1114

**10. Sign or Entered Name Of Applicant(s) Or Authorized Agent**

The making of false statements herein constitutes perjury in the second degree, which is punishable as a class 1 misdemeanor pursuant to C.R.S. 24-4-104 (13)(a). I have read the statements herein, know the contents thereof and state that they are true to my knowledge.  
 Sign or enter name(s) of person(s) submitting application: Eric Daale Date (mm/dd/yyyy): 3-3-14  
 If signing print name and title: Eric Daale - Owner

**Office Use Only**

USGS map name: \_\_\_\_\_ DWR map no.: \_\_\_\_\_ Surface elev.: \_\_\_\_\_  
 Receipt area only  
1600  
RC-100-110 : 3663787B  
 UTM's per Aquatyp:  
395881 E  
4172478 N  
 AQUAMAP \_\_\_\_\_  
 WE \_\_\_\_\_  
 WR \_\_\_\_\_  
 CWCB \_\_\_\_\_  
 TOPO \_\_\_\_\_  
 MYLAR \_\_\_\_\_  
 SB5 \_\_\_\_\_  
 DIV 3 WD 20 BA \_\_\_\_\_ MD \_\_\_\_\_

RECEIVED

MAY 02 2014

WATER RESOURCES  
STATE ENGINEER  
2010

**Division III Non-exempt Well Permit Application Checklist**

Prepared by: Wayne Peck

Date: May 2, 2014

Division Engineer Concurrence:   
Applicant: Eric and Tami Daale (Receipt No. 3663787B)

County: Rio Grande

Legal Description: Center of SW ¼ Section 23, Township 40 North, Range 7 East, NMPM  
WDID: 2013462

Purpose of Application: Replace existing irrigation well no. 16816-F

**Analysis**

**Field Inspection Findings:** This well 16816-F has been inspected numerous times by the well metering staff.

**Aerial Photo Review:** Aerial Photo review reveals consistent irrigation of about 126 acres under center pivot sprinkler in the SW¼ of Section 23, Township 40 North, Range 7 East, NMPM. Aerial photo review reveals that this quarter section had been irrigated by flood irrigation until about 1973 when this well was drilled at the center of this quarter section. At that time and forward it appears that this land is irrigated by center pivot. The current aerial photo (2013) shows two recharge pits, one in the southwest corner and another in the northeast corner. There are buildings in the southeast corner. It appears that very little if any corner irrigation has occurred since the center pivot sprinkler was installed and indeed now it appears that no corners could receive irrigation.

**Historical Use Analysis:** This farm has been consistently irrigated with surface and underground water rights since the inception of the first well on this quarter, 813-R in 1940. Well 16816-F was drilled at the center of this quarter section in June of 1973. The center pivot sprinkler was put in place around that same time. Since then, the corners appear to have been irrigated very little if any, in all aerial photos that were reviewed. Applicant claims to own 10 shares of Rio Grande Canal and 5 shares of Santa Maria Reservoir water that are associated with this quarter, and are recharged in the southwest corner of this quarter section.

**Well Permit File Review:** The application to drill this well was received on November 28, 1972. The Permit for Well 16816-F was issued on January 24, 1973. One of the conditions of approval states "average annual amount of ground water to be appropriated from this well together with applicants wells no's 5470-F and 813-R shall not exceed 480 acre feet". Well 16816-F was drilled to a depth of 98 feet, perforated from 20 to 98 feet and claimed a sustained pump rate of 1000 gpm for irrigation use on June 30, 1973. The SBU claimed 1000gpm from 98 feet for the irrigation of 160 acres in the Southwest quarter of Section 23, Township 40 North, Range 7 East, NMPM. The other wells in this quarter are 5470-F and 813-R.

Well No. 813-R was issued a replacement permit on August 9, 1982, but apparently was not actually drilled. There is no SBU or well log or pump install documents filed and it appears that well 813-R is still in its decreed location. Well 813-R was registered on November 9, 1959 for 1600 gpm from 90 feet for irrigation on the Southwest quarter of Section 23, Township 40 North, Range 7 East, NMPM. This well was filed as inactive to comply with the measurement rules on March 1, 2007.

Well 5470-F was issued on April 21, 1964; it was drilled on June 9, 1964 to a depth of 96 feet producing 1400 gpm, for irrigation use on 320 acres. This well was filed as inactive to comply with the measurement rules on March 1, 2007.

**Water Court Decree Review:** This well 16816-F, W-3573 No. 4 was decreed on August 11, 1980 for 1000 gpm from an unconfined aquifer at 98 feet deep with an appropriation date of June 30, 1973.

MAY 02 2014

May 2, 2014  
Page 2

WATER RESOURCES  
STATE ENGINEER  
COLO

There two other wells in this quarter section are decreed in Case W-1340 as No. 2 (813-R), and No. 1 (5470-F). Well No. 2 of W1340 is decreed for 1600 gpm from 90 feet with an appropriation date of June 30, 1940 from an unconfined aquifer. This well has been filed as inactive since March 1, 2007.

Well No. 1 (5470-F) case No. W1340 is decreed as producing 1400 gpm from 96 feet with an appropriation date of June 9, 1964 from an unconfined aquifer. This well has been filed as inactive since March 1, 2007.

**Other Pertinent Information:** The SEO's depth to clay series map indicates that the confining clay layer in this area is greater than 100 to 110 feet. There are no wells within 600 feet of the proposed location of the replacement well.

### Recommendation

WRC Approve

Suggested Conditions:

- 1) Approve as a replacement of an existing well, permit no. 16816-F, (W3573 no. 4).
- 2) The maximum pumping rate of this well is 1000.0 gpm.
- 3) The **maximum annual appropriation** of this well 16816-FR, 5470-F, and well 813-R shall not exceed 480 acre-feet for the irrigation of the SW¼ of Section 23, T40N, R7E, NMPM.
- 4) This well 16816-F is limited to the irrigation of 126 acres in the SW¼ of Section 23, T40N, R7E, NMPM.
- 5) The depth of this well shall not exceed 98 feet, the depth of the existing well, or the top of the confining clay series whichever occurs first, DWR must be notified at least 72 hours before constructing this well.
- 6) Well 16816-FR shall be drilled within 200 feet from the decreed location of well 16816-F, which is 1320 feet from the South Section line and 1320 feet from the West Section line of Section 23, Township 40 North, Range 7 East NMPM.
- 7) The old well no. 16816-F must be plugged and abandoned pursuant to the Board of Examiners for Water Well Construction Rule 16.
- 8) The applicant shall call for and divert the 10 shares of Rio Grande Canal and 5 shares of Santa Maria Reservoir water associated with this property for irrigation and/or recharge purposes.
- 9) Production from this well must be metered in a manner consistent with the well Measurement Rules entered in Case No. 05CW12.

RECEIVED

MAY 02 2014

COLO DTU WATER RESOURC  
1313 SHERMAN ST. RM 818  
DENVER, CO 80203

WATER RESOURCES  
STATE ENGINEER  
COLO

STATE OF CO WATER RESOURCES  
1313 SHERMAN, ROOM B21  
DENVER, CO 80203  
Phone: 303-866-3581  
Fax: 303-866-2223

TERMINAL ID: 096330700  
MERCHANT #: 187161589997

MC  
XXXXXXXXXXXXXXXX6299

SALE  
BATCH: 001820 INVOICE: 029406  
DATE: MAR 03, 14 TIME: 14:23  
SQ: 006 AUTH NO: R63895

TOTAL \$500.00

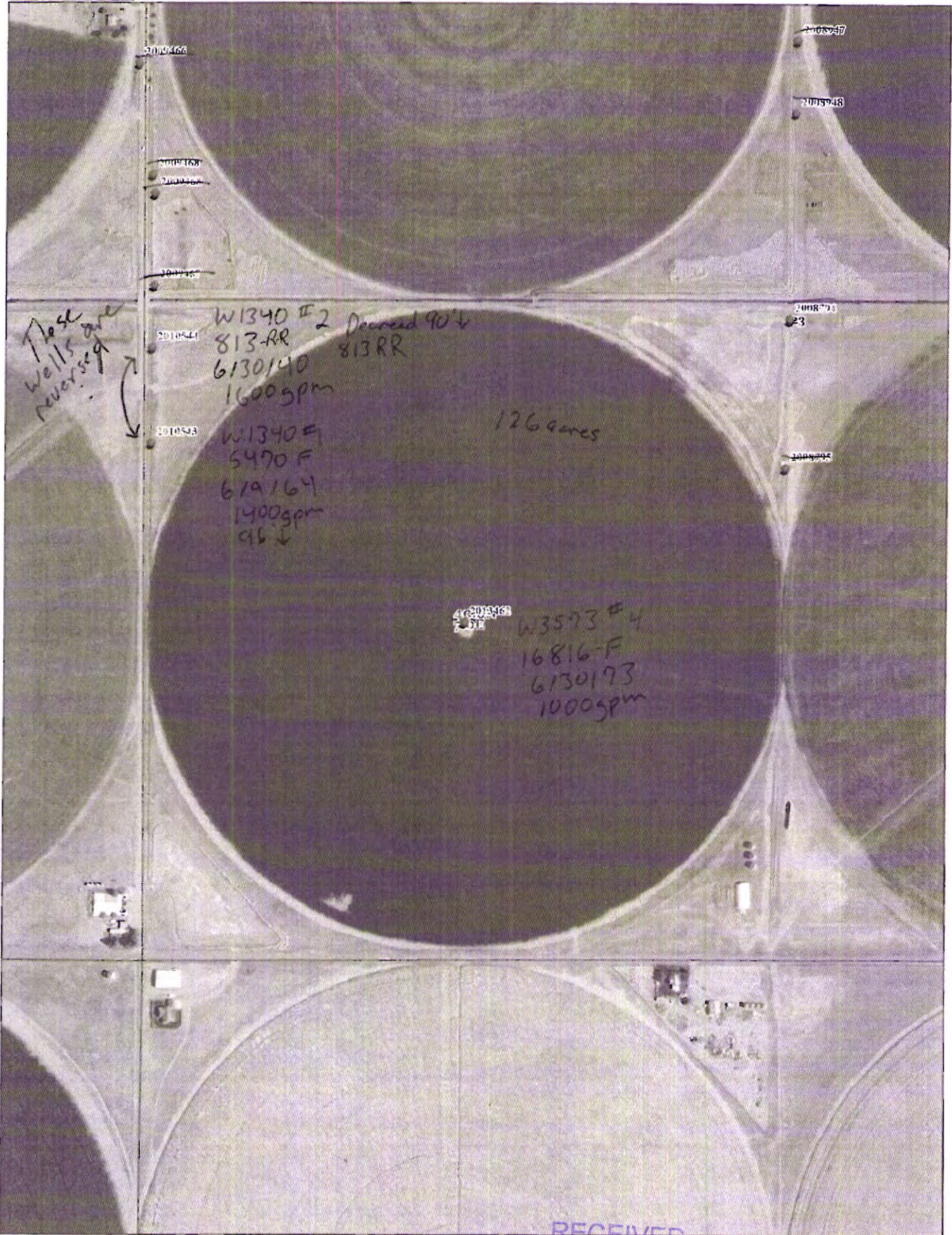
CUSTOMER COPY

**Sales Receipt**

Transaction #: 3683787  
Date: 3/3/2014 Time: 2:23:57 PM  
Cashier: ged Register # 1

Item	Description	Amount
17	Replace Non Exempt 5 @ \$100.00	\$500.00
Total		\$500.00
CREDIT CARD Tendered		\$600.00
Change Due		\$0.00

Thank you



Data use subject to license.


© DeLorme. XMap® 7.

www.delorme.com



RECEIVED

Scale 1 : 6,400



1" = 533.3 ft

Data Zoom 15-0

MAY 02 2014

WATER RESOURCES  
STATE ENGINEER  
COLO



FORM NO. GWS-32 04/2012	<b>PUMP INSTALLATION AND TEST REPORT</b> <b>STATE OF COLORADO, OFFICE OF THE STATE ENGINEER</b> 1313 Sherman St., Room 821, Denver, CO 80203 Main (303) 866-3581 Fax (303) 866-3589, <a href="mailto:dwrpermitsonline@state.co.us">dwrpermitsonline@state.co.us</a>	For Office Use Only
-------------------------------	---	---------------------

1. WELL PERMIT NUMBER: 16816-F-R

2. WELL OWNER INFORMATION

NAME OF OWNER: ERIC & TAMI DALE

MAILING ADDRESS: 650 CR F

CITY: CLOVIS STATE: NM ZIP CODE: 88101

TELEPHONE # (area code): 575 683-9605

RECEIVED

APR 20 2015

WATER RESOURCES  
STATE ENGINEER  
COLO

3. WELL LOCATION AS DRILLED: 1/4 SW 1/4 Sec. 23, Twp. 40 N or S, Range 7 E or W

DISTANCES FROM SEC. LINES: \_\_\_\_\_ ft. from N or S section line and \_\_\_\_\_ ft. from E or W section line.

SUBDIVISION: \_\_\_\_\_ LOT \_\_\_\_\_ BLOCK \_\_\_\_\_ FILING (UNIT) \_\_\_\_\_

Optional GPS Location: GPS Unit must use the following settings: Format must be UTM, Units Easting: 395881  
must be meters, Datum must be NAD83, Unit must be set to true N, Zone 12 or Zone 13 Northing: 4172478

STREET ADDRESS AT WELL LOCATION: \_\_\_\_\_

4. PUMP DATA: Type: TURBINE Date Installed (mm/dd/yyyy): 3/16/15

Pump Manufacturer: LAYNE & BOWLER Pump Model No. 12RL

Design GPM: 806 at RPM 1760 HP 50 Volts 460 Full Load Amps 63

Pump Intake Depth: 82 Feet, Drop/Column Pipe Size Inches, 8 Kind of Drop Pipe STEEL

ADDITIONAL INFORMATION FOR PUMPS GREATER THAN 50 GPM: Turbine Driver Type  Electric  Engine  Other \_\_\_\_\_

Design Head 150 feet Number of Stages 3 Shaft size 1 3/16 inches

5. OTHER EQUIPMENT:

Airline Installed Yes No, Orifice Depth ft. \_\_\_\_\_ Monitor Tube Installed Yes No, Depth ft. \_\_\_\_\_

Flow Meter Mfg. SLU HYDRO MFG Meter Serial No. 12062710

Meter Readout:  Gallons,  Thousand Gallons,  Acre feet Beginning Reading 1792.65

6. TEST DATA: check box if Test Data is submitted on Supplemental Form.

Date: \_\_\_\_\_

Total Well Depth: 96 ft. Time: \_\_\_\_\_

Static Level: 51 ft. Rate (gpm): 800

Date Measured: \_\_\_\_\_ Pumping Level (ft): \_\_\_\_\_

7. DISINFECTION: Type \_\_\_\_\_ Amt. Used \_\_\_\_\_

8. Water Quality analysis available  Yes  No If yes, please submit with this report.

9. Remarks: \_\_\_\_\_

10. I have read the statements made herein and know the contents thereof, and they are true to my knowledge. By signing or entering my name I am certifying in accordance with Rule 17.4 of the Water Well Construction Rules, 2 CCR 402-2. [The filing of a document that contains false statements is a violation of section 37-91-108(1)(e), C.R.S., and is punishable by fines up to \$5000 and/or revocation of the contracting license.]

Company Name: Beiriger & Sons Phone w/area code: 719-54-3555 License Number: 1113

Mailing Address: Box 368 Center CO 81125

Sign or Enter Name and Title: [Signature] Date (mm/dd/yyyy): 4/20/2015

STATE SPE, WAZ, PIRE - MV + WAA - MO

RECEIVED

COLORADO DIVISION OF WATER RESOURCES

JAN 30 1985

818 Centennial Bldg., 1313 Sherman St.

Denver, Colorado 80203

WATER RESOURCES  
STATE ENGINEER  
AFFIDAVIT

TYPE OR  
PRINT IN BLACK INK  
COPY OF ACCEPTED  
STATEMENT MAILED  
ON REQUEST.

STATE OF COLORADO

COUNTY OF Bio Grande } SS.

- STATEMENT OF BENEFICIAL USE OF GROUND WATER
- AMENDMENT OF EXISTING RECORD
- LATE REGISTRATION

PERMIT NUMBER 137258-20 LOCATION OF WELL

THE AFFIANT(S) Douglas W. Montan  
whose mailing address is 55 Rupert St.

County Bio Grande  
SE 1/4 of the SW 1/4 Section 23

City Monte Vista COLO 81144  
(STATE) (ZIP)

Twp. 40 N Rng. 7 E NM P.M.  
(N OR S) (E OR W)

being duly sworn upon oath, deposes and says that he (they) is (are) the owner(s) of the well described hereon; the well is located as described above, at distances of 250 feet from the South section line and 2540 feet from the West section line; water from this well was first applied to a beneficial use for the purpose(s) described herein on the 10 day of Oct., 1984; the maximum sustained pumping rate of the well is 15 gallons per minute, the pumping rate claimed hereby is 15 gallons per minute; the total depth of the well is 200 feet; the average annual amount of water to be diverted is 1.5 acre-feet; for which claim is hereby made for Domestic

purpose(s); the legal description of the land on which the water from this well is used is SE 1/4 of SW 1/4 Sec 23 Twp 40 N. Rng 7 East. NM PM. of which

1 acres are irrigated and which is illustrated on the map on the reverse side of this form; that this well was completed in compliance with the permit approved therefor; this statement of beneficial use of ground water is filed in compliance with law; he (they) has (have) read the statements made hereon; knows the content thereof; and that the same are true of his (their) knowledge.

(COMPLETE REVERSE SIDE OF THIS FORM)

Signature(s) Douglas W. Montan

Subscribed and sworn to before me on this 17 day of January, 1985

My Commission expires: \_\_\_\_\_

Audrey M. Spencer  
NOTARY PUBLIC

ACCEPTED FOR FILING BY THE STATE ENGINEER OF COLORADO PURSUANT TO THE FOLLOWING CONDITIONS:

THAT THOSE CONDITIONS OF APPROVAL AS STATED ON THE PERMIT ARE COMPLIED WITH.

FOR OFFICE USE ONLY			
Court Case No.	_____		
Prior	Mo.	Day	Yr.
Div.	<u>3</u>	City	<u>53</u>
Sec.	1/4	1/4	1/4
Well Use	<u>1</u>		
Dist	<u>20</u>	Basin	Man Dis

FEB 15 1985

DATE

Robert G. Langenbaugh  
STATE ENGINEER  
Assistant

BY RR

Well drilled by SPENCER DRILLING Lic. No. 30

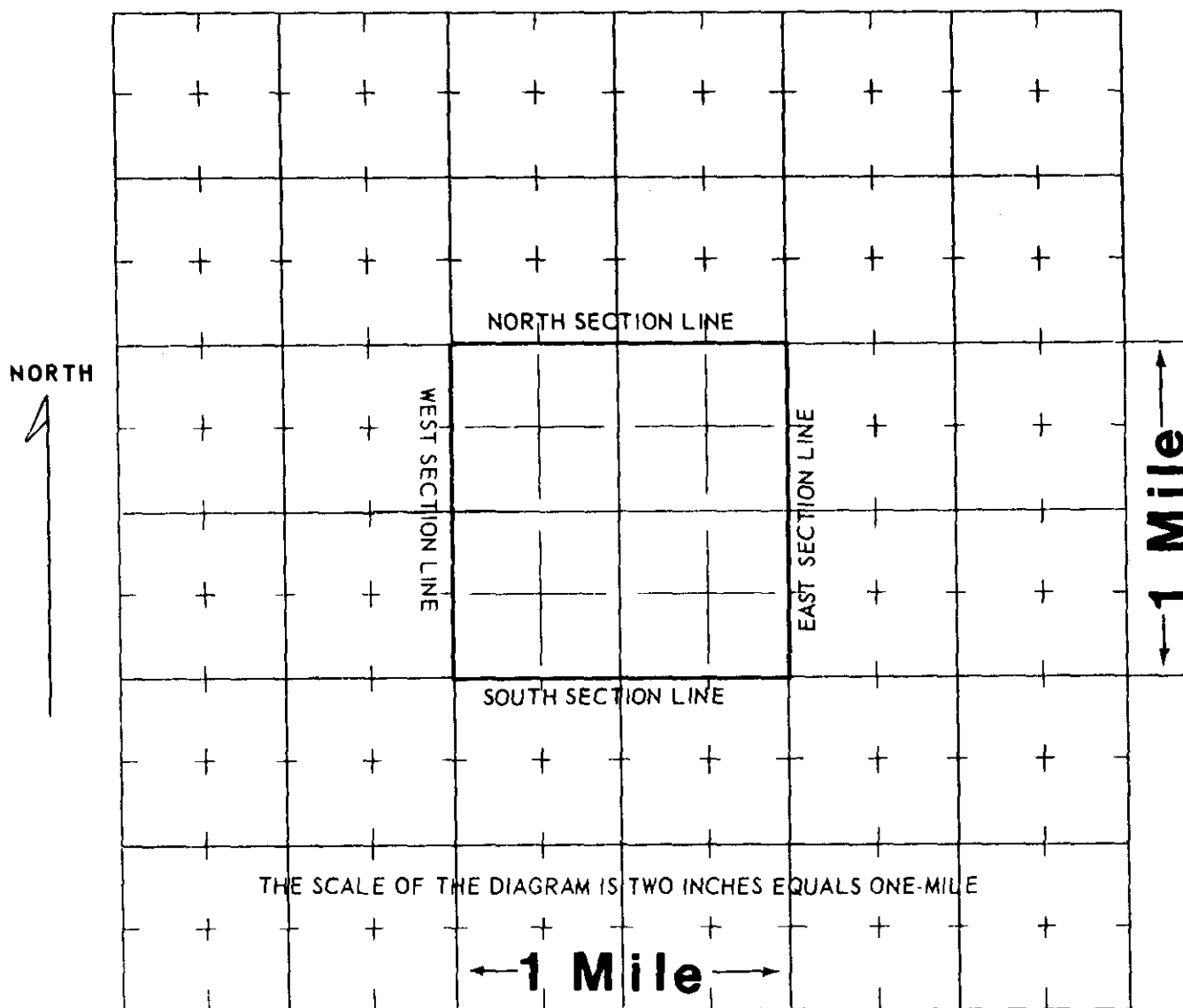
Permanent Pump installed by SPENCER DRILLING Lic. No. 30

Meter Serial No. \_\_\_\_\_  Flow Meter Date Installed \_\_\_\_\_

Owner of land on which water is being used DOUGLAS MONTGOMERY

THE LOCATION OF THE WELL MUST BE SHOWN AND FOR LARGE CAPACITY IRRIGATION WELLS THE AREA ON WHICH THE WATER IS USED MUST BE SHADED OR CROSS-HATCHED ON THE DIAGRAM BELOW.

This diagram represents nine (9) sections. Use the CENTER SQUARE (one section) to indicate the location of the well, if possible.



WATER EQUIVALENTS TABLE (Rounded Figures)

- An acre-foot covers 1 acre of land 1 foot deep.
- 1 cubic foot per second (cfs) . . . 449 gallons per minute (gpm).
- 1 acre-foot . . . 43,560 cubic feet . . . 325,900 gallons.
- 1,000 gpm pumped continuously for one day produces 4.42 acre-feet.
- 100 gpm pumped continuously for one year produces 160 acre-feet.

(WHITE AND PINK COPY TO BE FILED WITH THE STATE ENGINEER  
PINK COPY WILL BE RETURNED TO OWNER)

COLORADO DIVISION OF WATER RESOURCES

1313 Sherman Street - Room 818  
Denver, Colorado 80203

RECEIVED

JAN 30 1985

THIS FORM MUST BE SUBMITTED  
WITHIN 60 DAYS OF COMPLETION  
OF THE WORK DESCRIBED HERE-  
ON. TYPE OR PRINT IN BLACK  
INK.

WELL COMPLETION AND PUMP INSTALLATION REPORT  
PERMIT NUMBER 137258-A

WATER RESOURCES  
STATE - ENGINEER  
COLO.

WELL OWNER Douglas W Maatci SE 1/4 of the SW 1/4 of Sec. 23  
ADDRESS 55 Rupert St T. 40, R. 7 E, NM P.M.  
DATE COMPLETED Oct 10, 1984

HOLE DIAMETER

4 in. from 0 to 200 ft.

\_\_\_\_\_ in. from \_\_\_\_\_ to \_\_\_\_\_ ft.

\_\_\_\_\_ in. from \_\_\_\_\_ to \_\_\_\_\_ ft.

DRILLING METHOD \_\_\_\_\_

CASING RECORD: Plain Casing

Size 4 & kind Steel from 0 to 189 ft.

Size \_\_\_\_\_ & kind \_\_\_\_\_ from \_\_\_\_\_ to \_\_\_\_\_ ft.

Size \_\_\_\_\_ & kind \_\_\_\_\_ from \_\_\_\_\_ to \_\_\_\_\_ ft.

Perforated Casing

Size 4 & kind Open from 189 to 200 ft.

Size \_\_\_\_\_ & kind \_\_\_\_\_ from \_\_\_\_\_ to \_\_\_\_\_ ft.

Size \_\_\_\_\_ & kind \_\_\_\_\_ from \_\_\_\_\_ to \_\_\_\_\_ ft.

GROUTING RECORD

Material Properly Sealed

Intervals \_\_\_\_\_

Placement Method \_\_\_\_\_

GRAVEL PACK: Size \_\_\_\_\_

Interval \_\_\_\_\_

TEST DATA

Date Tested Oct 3, 1984

Static Water Level Prior to Test 19' ft.

Type of Test Pump Submersible

Length of Test 29 Hours

Sustained Yield (Metered) 15 gpm

Final Pumping Water Level 18'

WELL LOG

From	To	Type and Color of Material	Water Loc.
0	4	Top Soil	
4	60	SAND GRAVEL	
60	68	Brown Clay	
68	91	Brown Sand	
91	106	Brown Sand	
106	131	Blue Clay	
131	140	Blue Sand	
140	162	Blue Clay	
162	180	Blue Sand	
180	191	Blue Clay	
191	200	Blue Sand	
		TOTAL DEPTH <u>200</u>	

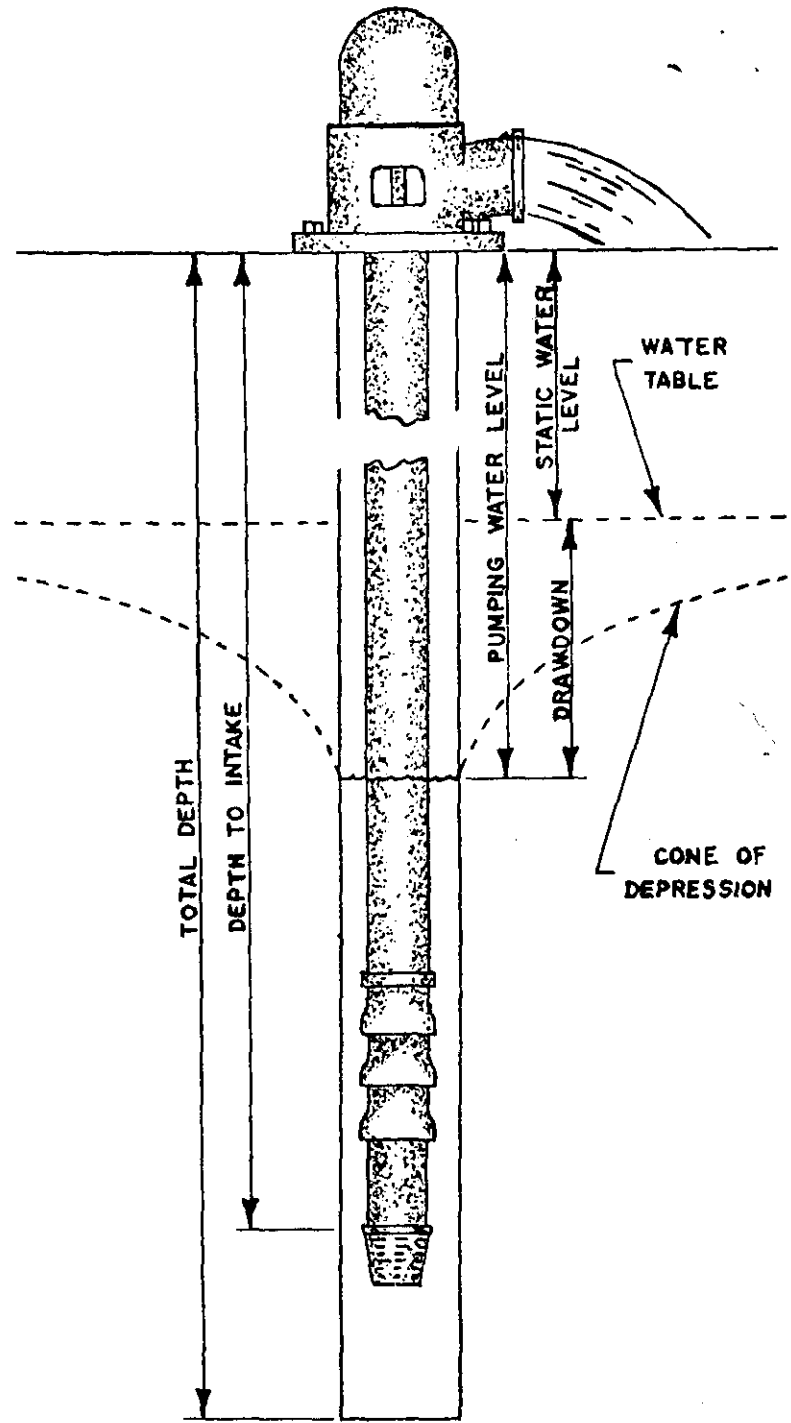
Use additional pages necessary to complete log.

**PUMP INSTALLATION REPORT**

Pump Make Goulds  
 Type Submersible  
 Powered by Elc HP 1  
 Pump Serial No. \_\_\_\_\_  
 Motor Serial No. \_\_\_\_\_  
 Date Installed Oct 9 84  
 Pump Intake Depth 60  
 Remarks \_\_\_\_\_

**WELL TEST DATA WITH PERMANENT PUMP**

Date Tested Oct 9 84  
 Static Water Level Prior to Test 18'  
 Length of Test 12 Hours  
 Sustained yield (Metered) 15 GPM  
 Pumping Water Level 27'  
 Remarks \_\_\_\_\_



**CONTRACTORS STATEMENT**

The undersigned, being duly sworn upon oath, deposes and says that he is the contractor of the well or pump installation described hereon; that he has read the statement made hereon; knows the content thereof, and that the same is true of his own knowledge.

Signature Albert N Spencer License No. 30

State of Colorado, County of Rio Grande SS

Subscribed and sworn to before me this 18 day of Jan, 19 89

My Commission expires: 1-28, 19 89

Notary Public Audrey M Spencer

FORM TO BE MADE OUT IN QUADRUPPLICATE: WHITE FORM must be an original copy on both sides and signed. WHITE AND GREEN copies must be filed with the State Engineer. PINK COPY is for the Owner and YELLOW COPY is for the Driller.

COLORADO DIVISION OF WATER RESOURCES  
818 Centennial Bldg., 1313 Sherman St., Denver, Colorado 80203

RECEIVED

AUG 09 1984

WATER RESOURCES  
STATE - ENGINEER  
COLG.

PERMIT APPLICATION FORM

Application must be complete where applicable. Type or print in **BLACK INK**. No overstrikes or erasures unless initialed.

FOR: ( ) A PERMIT TO USE GROUND WATER  
( ) A PERMIT TO CONSTRUCT A WELL  
( ) A PERMIT TO INSTALL A PUMP  
  
( ) REPLACEMENT FOR NO. \_\_\_\_\_  
( ) OTHER \_\_\_\_\_  
WATER COURT CASE NO. None

(1) APPLICANT - mailing address

NAME DOUGLAS W MONTER  
STREET 55 RUPERT ST.  
CITY MONTE VISTA COLO 81144  
(State) (Zip)  
TELEPHONE NO. 303 852-5551

(2) LOCATION OF PROPOSED WELL

County RIO GRANDE  
SE 1/4 of the SW 1/4, Section 23  
Twp. 40 Rng. 7 E NM P.M.  
(N.S) (E.W)

(3) WATER USE AND WELL DATA

Proposed maximum pumping rate (gpm) 15 gal  
Average annual amount of ground water to be appropriated (acre-feet): 1.5  
Number of acres to be irrigated: 1 A.  
Proposed total depth (feet): 200'  
Aquifer ground water is to be obtained from:  
CONFINED  
Owner's well designation 1

GROUND WATER TO BE USED FOR:

( ) HOUSEHOLD USE ONLY - no irrigation (0)  
 DOMESTIC (1) ( ) INDUSTRIAL (5)  
( ) LIVESTOCK (2) ( ) IRRIGATION (6)  
( ) COMMERCIAL (4) ( ) MUNICIPAL (8)  
( ) OTHER (9) \_\_\_\_\_

DETAIL THE USE ON BACK IN (11)

(4) DRILLER

Name Spencer Drilling  
Street 0230 N 2 EAST 1  
City MONTE VISTA CO. 81144  
(State) (Zip)  
Telephone No. 852 3881 Lic. No. 30

FOR OFFICE USE ONLY: DO NOT WRITE IN THIS COLUMN

Receipt No. 48372<sup>10<sup>00</sup></sup>  
Basin \_\_\_\_\_ Dist. \_\_\_\_\_

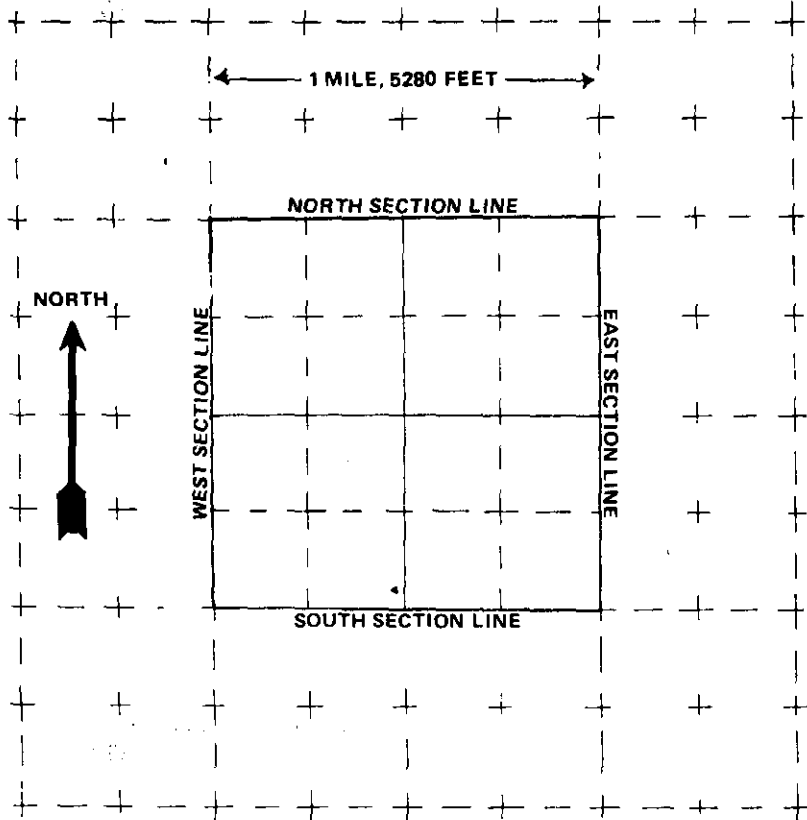
CONDITIONS OF APPROVAL

This well shall be used in such a way as to cause no material injury to existing water rights. The issuance of the permit does not assure the applicant that no injury will occur to another vested water right or preclude another owner of a vested water right from seeking relief in a civil court action.  
APPROVED PURSUANT TO C.R.S. 37-92-602  
(3) (c) FOR THE RELOCATION OF EXISTING WELL  
PERMIT NO. 137258 THE EXISTING WELL MUST BE PLUGGED AND ABANDONED ACCORDING TO THE RULES AND REGULATIONS FOR WATER WELL AND PUMP INSTALLATION CONTRACTORS WITHIN NINETY (90) DAYS OF COMPLETION OF THE NEW WELL. THE ENCLOSED AFFIDAVIT FORM MUST BE COMPLETED AND SUBMITTED AFFIRMING THAT THE OLD WELL WAS PLUGGED AND ABANDONED.  
2) THE USE OF GROUNDWATER FROM THIS WELL IS LIMITED TO FIRE PROTECTION, ORDINARY HOUSEHOLD PURPOSES INSIDE A SINGLE FAMILY DWELLING, THE IRRIGATION OF NOT MORE THAN ONE ACRE OF HOME GARDENS AND LAWNS, AND THE WATERING OF DOMESTIC ANIMALS.  
3) PLAIN (NON-PERFORATED) CASING SHALL BE INSTALLED TO A MINIMUM DEPTH OF 100 FEET AND PROPERLY SEALED TO PREVENT THE INTERMINGLING OF THE CONFINED AND UNCONFINED AQUIFERS.  
9-14-84 BJC

APPLICATION APPROVED

PERMIT NUMBER 137258-A  
DATE ISSUED SEP 26 1984  
EXPIRATION DATE SEP 26 1986  
Robert G. Langenbaugh  
(STATE ENGINEER)  
Assistant  
BY Steve Lautenschlager  
I.D. 3-20 COUNTY 53

(5) THE LOCATION OF THE PROPOSED WELL and the area on which the water will be used must be indicated on the diagram below. Use the CENTER SECTION (1 section, 640 acres) for the well location.



The scale of the diagram is 2 inches = 1 mile  
Each small square represents 40 acres.

WATER EQUIVALENTS TABLE (Rounded Figures)

An acre-foot covers 1 acre of land 1 foot deep  
1 cubic foot per second (cfs) . . . 449 gallons per minute (gpm)  
A family of 5 will require approximately 1 acre-foot of water per year.  
1 acre-foot . . . 43,560 cubic feet . . . 325,900 gallons.  
1,000 gpm pumped continuously for one day produces 4.42 acre-feet.

(6) THE WELL MUST BE LOCATED BELOW by distances from section lines.

250 ft. from South sec. line  
(north or south)

2540 ft. from West sec. line  
(east or west)

LOT \_\_\_\_\_ BLOCK \_\_\_\_\_ FILING # \_\_\_\_\_

SUBDIVISION \_\_\_\_\_

(7) TRACT ON WHICH WELL WILL BE LOCATED Owner: SAME

No. of acres 160 Will this be the only well on this tract? No

(8) PROPOSED CASING PROGRAM

Plain Casing

4 in. from 0 ft. to 180 ft.

Perforated casing

4 in. from 180 ft. to 200 ft.

(9) FOR REPLACEMENT WELLS give distance and direction from old well and plans for plugging it:

To replace old 6" well  
100' straight north of old well

(10) LAND ON WHICH GROUND WATER WILL BE USED:

Owner(s): SAME AS No. 2 No. of acres: 160

Legal description: SE 1/4 SW 1/4 Sec 23 Twp 40. Rng 7E N.M. PA

(11) DETAILED DESCRIPTION of the use of ground water: Household use and domestic wells must indicate type of disposal system to be used.

Domestic  
under ground system

(12) OTHER WATER RIGHTS used on this land, including wells. Give Registration and Water Court Case Numbers.

Type or right	Used for (purpose)	Description of land on which used
<u>SANTA MARIE</u>	<u>IRRIGATION</u>	<u>SW 1/4 23-40-7</u>
<u>RIO GRANDE WATER</u>		

(13) THE APPLICANT(S) STATE(S) THAT THE INFORMATION SET FORTH HEREON IS TRUE TO THE BEST OF HIS KNOWLEDGE.

Douglas W. Monte  
SIGNATURE OF APPLICANT(S)

Form No. GWS-11 1/2009  
**STATE OF COLORADO  
OFFICE OF THE STATE ENGINEER**  
818 Centennial Bldg., 1313 Sherman St., Denver, CO 80203  
Phone – Info: (303) 866-3587 Main: (303) 866-3581  
Fax: (303) 866-3589 http://www.water.state.co.us

For Office Use Only

RECEIVED

JAN 10 2011

WATER RESOURCES  
STATE ENGINEER  
COLO

**CHANGE IN OWNER NAME/ADDRESS  
CORRECTION OF THE WELL LOCATION**

Review instructions on the reverse side prior to completing the form.

Name, address and phone of person claiming ownership of the well permit:

NAME(S): Eric Daale and Tami Daale

Mailing Address: 650 CR F

City, St. Zip: Clovis, NM 88101

Phone: (575) 760-4630

E-mail (optional):

This form is filed by the named individual/entity claiming that they are the owner of the well permit as referenced below. This filing is made pursuant to C.R.S. 37-90-143.

WELL LOCATION: Well Permit Number: 137258-A Receipt Number: \_\_\_\_\_ Case Number: \_\_\_\_\_  
County Rio Grande Well Name or # (optional) \_\_\_\_\_

(Address) (City) (State) (Zip)  
SE 1/4 of the SW 1/4, Sec. 23, Twp. 40  N. or  S., Range 7  E. or  W., N.M. P.M.

Distance from Section Lines: \_\_\_\_\_ Ft. From  N. or  S., \_\_\_\_\_ Ft. From  E. or  W. Line.

Subdivision Name \_\_\_\_\_ Lot \_\_\_\_\_, Block \_\_\_\_\_, Filing/Unit \_\_\_\_\_

The above listed owner(s) say(s) that he, she (they) own the well permit described herein. The existing record is being amended for the following reasons:

Change in name of owner  Change in mailing address  Correction of location for exempt wells permitted prior to May 8, 1972 and non-exempt wells permitted before May 17, 1965.

Please see the reverse side for further information regarding correction of the well location.

I (we) claim and say that I (we) (are) the owner(s) of the well permit described above, know the contents of the statements made herein, and state that they are true to my (our) knowledge.

Signature(s) of the new owner

Please print the Signer's Name & Title

Date

*Eric Daale*  
*Tami Daale*

12-17-10

It is the responsibility of the new owner of this well permit to complete and sign this form. Signatures of agents are acceptable if an original letter of agency signed by the owner is attached to the form upon its receipt.

For Office Use Only

ACCEPTED AS A CHANGE OF OWNERSHIP  
AND/OR MAILING ADDRESS

*David Wolfe*

*Mary*

1-12-11

State Engineer

By

Date



**ORIGINAL PERMIT APPLICANT(S)**

DAALE ERIC & TAMI

**APPROVED WELL LOCATION**

Water Division: 3      Water District: 20  
 Designated Basin:    N/A  
 Management District: N/A  
 County:                RIO GRANDE  
 Parcel Name:         N/A  
 Physical Address:    N/A

SE 1/4 SW 1/4 Section 23 Township 40.0 N Range 7.0 E New Mexico P.M.

**UTM COORDINATES (Meters, Zone:13, NAD83)**

Easting:      396250.8      Northing:      4172148.1

See the original well permit file for permit conditions of approval and additional details. The original permit file can be viewed using the Well Permit Search Tool at <https://dwr.colorado.gov/>

See Original Permit

Date Issued:      9/26/1984

Issued By \_\_\_\_\_

Expiration Date: N/A

**PERMIT HISTORY**

- 03-09-2024    PERMIT CANCELED (REPLACED BY 88967-F)
- 01-12-2011    CHANGE IN OWNER NAME/MAILING ADDRESS

FORM NO. GWS-11 07/93

STATE OF COLORADO  
OFFICE OF THE STATE ENGINEER  
818 Centennial Bldg., 1313 Sherman St., Denver, Colorado 80203  
(303) 866-3581

For Office Use only

TRACT 5

RECEIVED

DEC 02 1996

WATER RESOURCES  
STATE ENGINEER  
COLO.

PRIOR TO COMPLETING FORM, SEE INSTRUCTIONS ON REVERSE SIDE

**CHANGE IN OWNERSHIP/ADDRESS / LOCATION**

WELL PERMIT, LIVESTOCK TANK OR EROSION CONTROL DAM

1. **NEW OWNER**

NAME(S) Ron Pepper and Debra Pepper  
Mailing Address 1557 W Co Rd 6 N  
City, St. Zip Monte Vista, Colorado 81148  
Phone (719) 852

2. **THIS CHANGE IS FOR ONE OF THE FOLLOWING:**

- WELL PERMIT NUMBER 14080-R
- LIVESTOCK WATER TANK NUMBER
- EROSION CONTROL DAM NUMBER

3. **WELL LOCATION: COUNTY** Rio Grande **OWNER'S WELL DESIGNATION** Case No W2763 well No 2

(Address) (City) (State) (Zip)  
N.W. 1/4 of the SW 1/4, Sec. 24 Twp. 40  N. or  S., Range 7  E. or  W. N.M. P.M.  
Distances from Section Lines 2600 Ft. from  N. or  S. Line, 40 Ft. from  E. or  W. Line.  
Subdivision Lot Block Filing (Unit)

4. **LIVESTOCK TANK OR EROSION CONTROL DAM LOCATION: COUNTY**

1/4, Sec. Twp.  N. or  S., Range  E. or  W. P.M.

5. The above listed owner(s) say(s) that he (they) own the structure described herein.

The existing record is being amended for the following reason(s):

- Change in name of owner.
- Change in mailing address.
- Correction of location.

6. I (we) have read the statements made herein, know the contents thereof, and state that they are true to my (our) knowledge.  
[Pursuant to Section 24-4-104 (13)(a) C.R.S., the making of false statements herein constitutes perjury in the second degree and is punishable as a class 1 misdemeanor.]

Name/Title (Please type or print)  
Ron Pepper, Owner  
Debra Pepper, Owner

Signature  
Debra Pepper

Date  
11-14-96  
11-14-96

FOR OFFICE USE ONLY

ACCEPTED AS A CHANGE IN OWNERSHIP  
AND/OR MAILING ADDRESS.

Hal D. Simpson

[Signature]

FEB 24 1997

State Engineer By Date  
Court Case No W-2763 Div. 3 Co. 53 WD RD Basin MD Use

COLORADO DIVISION OF WATER RESOURCES

818 Centennial Bldg., 1313 Sherman St.  
Denver, Colorado 80203

RECEIVED

JUL 21 1982

TYPE OR  
PRINT IN BLACK INK  
COPY OF ACCEPTED  
STATEMENT MAILED  
ON REQUEST.

STATE OF COLORADO

COUNTY OF \_\_\_\_\_

SS.

- STATEMENT OF BENEFICIAL USE OF GROUND WATER
- AMENDMENT OF EXISTING RECORD
- LATE REGISTRATION

PERMIT NUMBER 14080R

LOCATION OF WELL

THE AFFIANT(S) DOUGLAS W. MONTER County Rio Grande  
 whose mailing address is 55 RUPERT ST. NW 1/4 of the SW 1/4 Section 24  
 City MONTEVISTA, Colo. 81144 Twp. 40 N Rng. 7 E NM P.M.

being duly sworn upon oath, deposes and says that he (they) is (are) the owner(s) of the well described hereon; the well is located as described above, at distances of \_\_\_\_\_ feet from the \_\_\_\_\_ section line and \_\_\_\_\_ feet from the \_\_\_\_\_ section line; water from this well was first applied to a beneficial use for the purpose(s) described herein on the \_\_\_\_\_ day of \_\_\_\_\_, 19\_\_\_\_; the maximum sustained pumping rate of the well is \_\_\_\_\_ gallons per minute, the pumping rate claimed hereby is \_\_\_\_\_ gallons per minute; the total depth of the well is \_\_\_\_\_ feet; the average annual amount of water to be diverted is \_\_\_\_\_ acre-feet; for which claim is hereby made for \_\_\_\_\_ purpose(s); the legal description of the land on which the water from this well is used is \_\_\_\_\_ of which \_\_\_\_\_

\_\_\_\_\_ acres are irrigated and which is illustrated on the map on the reverse side of this form; that this well was completed in compliance with the permit approved therefor; this statement of beneficial use of ground water is filed in compliance with law; he (they) has (have) read the statements made hereon; knows the content thereof; and that the same are true of his (their) knowledge.

(COMPLETE REVERSE SIDE OF THIS FORM)

Signature(s) Douglas W. Monter  
 Subscribed and sworn to before me on this 21 day of July, 1982  
 My Commission expires 8-23-83  
Alice J. Trumble  
 NOTARY PUBLIC

28281

FOR OFFICE USE ONLY

Court Case No. W-2763 #2

Prior: \_\_\_\_\_ Mo \_\_\_\_\_ Day \_\_\_\_\_ Yr \_\_\_\_\_

Div. 3 City 53

Sec \_\_\_\_\_ 1/4 \_\_\_\_\_ 1/4 \_\_\_\_\_ 1/4

well Use 6

Dist. 20 Basin \_\_\_\_\_ Man. Dis. \_\_\_\_\_

ACCEPTED FOR FILING BY THE STATE ENGINEER OF COLORADO PURSUANT TO THE FOLLOWING CONDITIONS:

ACCEPTED FOR CHANGE OF OWNERSHIP ONLY

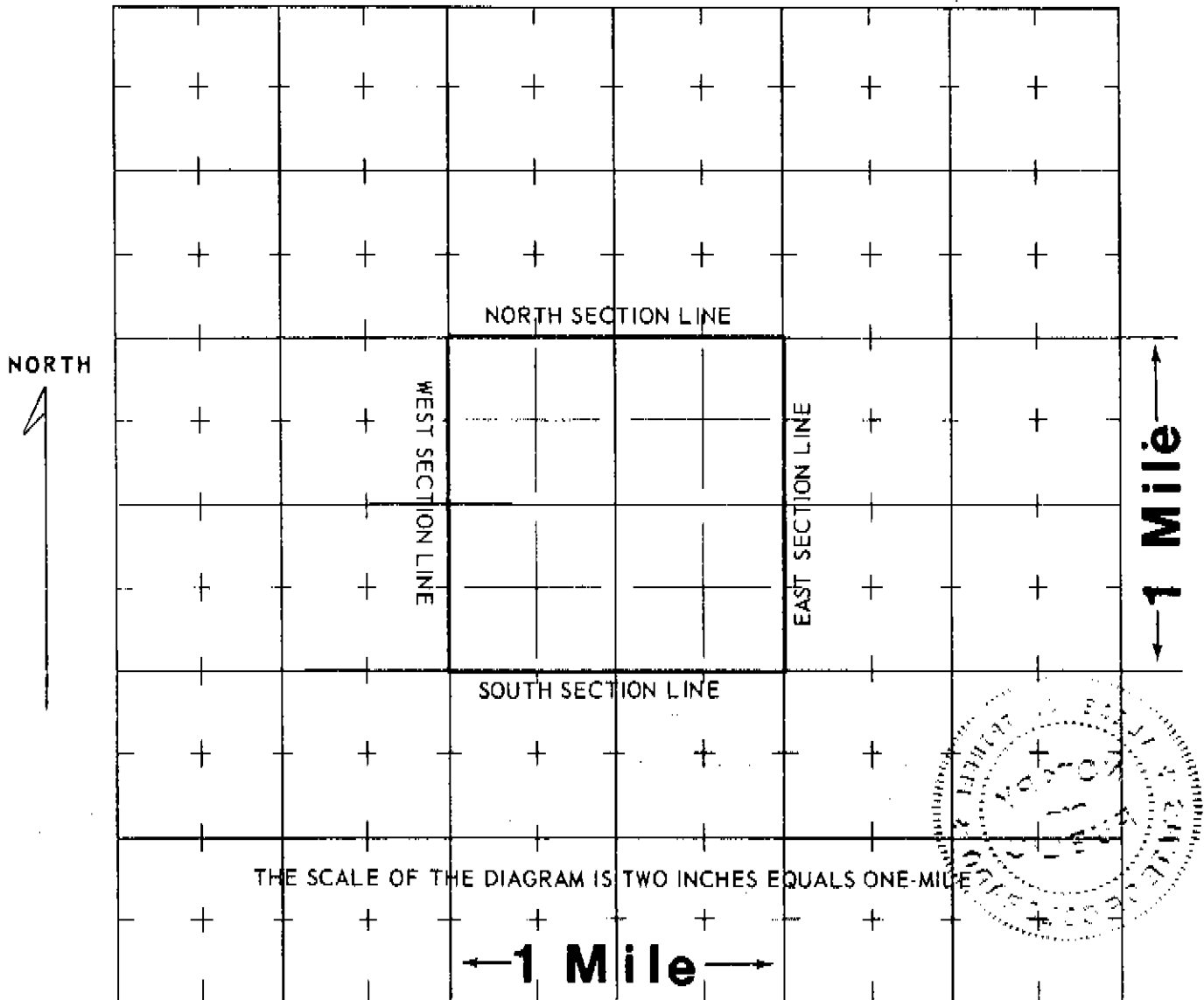
August 9, 1982  
 DATE John A. Danilow  
 STATE ENGINEER

BY Robert L. Lenz  
 Chief State Eng.

Well drilled by \_\_\_\_\_ Lic. No. \_\_\_\_\_  
 Permanent  
 Pump installed by \_\_\_\_\_ Lic. No. \_\_\_\_\_  
 Meter Serial No. \_\_\_\_\_  Flow Meter Date Installed \_\_\_\_\_  
 Owner of land on which  
 water is being used \_\_\_\_\_

**THE LOCATION OF THE WELL MUST BE SHOWN AND FOR LARGE CAPACITY IRRIGATION WELLS THE AREA ON WHICH THE WATER IS USED MUST BE SHADED OR CROSS-HATCHED ON THE DIAGRAM BELOW.**

This diagram represents nine (9) sections. Use the **CENTER SQUARE** (one section) to indicate the location of the well, if possible.



THE SCALE OF THE DIAGRAM IS TWO INCHES EQUALS ONE-MILE

**WATER EQUIVALENTS TABLE (Rounded Figures)**

- An acre-foot covers 1 acre of land 1 foot deep.
- 1 cubic foot per second (cfs) . . . 449 gallons per minute (gpm).
- 1 acre-foot . . . 43,560 cubic feet . . . 325,900 gallons.
- 1,000 gpm pumped continuously for one day produces 4.42 acre-feet.
- 100 gpm pumped continuously for one year produces 160 acre-feet.

**(WHITE AND PINK COPY TO BE FILED WITH THE STATE ENGINEER  
 PINK COPY WILL BE RETURNED TO OWNER)**

THIS FORM MUST BE SUBMITTED PRIOR TO THE EXPIRATION OF THE PERMIT. TYPE OR PRINT IN BLACK INK.


COLORADO DIVISION OF WATER RESOURCES

101 Columbine Bldg., 1845 Sherman St. Denver, Colorado 80203

RECEIVED

MAR 16 '73

WATER RESOURCES STATE ENGINEER COLO.



STATEMENT OF BENEFICIAL USE OF GROUND WATER AMENDMENT OF EXISTING RECORD

PERMIT NUMBER R. 14080

STATE OF COLORADO } COUNTY OF RIO GRANDE } SS.

THE AFFIANT(S) Vernon A. Braun by William R. Bartlett, his attorney

whose address is Leoti, Kansas

being duly sworn upon oath, deposes and says that he ( ) is ( ) the owner ( ) of the well described hereon; the well is

located in the NW 1/4 of the SW 1/4 of Section 24, Township 40 (N. or S.)

Range 7 E N.M. P.M. at distances of 2600 feet from the South section line (North or South)

and 40 feet from the West section line; the total depth of the well is 80 feet; water from this well (East or West)

was first applied to a beneficial use for the purpose(s) described herein on the 1st day of June, 1955;

the maximum sustained pumping rate of the well is 1200 WRB gallons per minute, the pumping rate claimed hereby is 1200 WRB

gallons per minute; the average annual amount of water to be diverted is 750 WRB acre-feet; for which claim is hereby

made for Irrigation purpose(s); the legal description of the land on which the water

from this well is to be used is SW 1/4 of Section 24, Township 40 North, Range 7 East, N.M.P.M.

which totals 160 acres and which is illustrated on the map on the reverse side of this form; that this well was completed in compliance with the permit approved therefor; this statement of beneficial use of ground water is filed in compliance with law; he (they) has (have) read the statements made hereon; knows the content thereof; and that the same are true of his (their) knowledge.

Vernon A. Braun

Signature(s) By William R. Bartlett William R. Bartlett, Attorney at Law

Subscribed and sworn to before me on this 16th day of

February, 1973.

My Commission expires: 1/14/75

(Seal)

Shirley M. Daniel Notary Public

ACCEPTED FOR FILING IN THE OFFICE OF THE STATE ENGINEER OF

COLORADO ON THIS 1 DAY OF 3, 1973.

J. [Signature]

STATE ENGINEER

WHITE COPY FOR DIVISION OF WATER RESOURCES PINK COPY FOR WELL OWNER

FOR OFFICE USE ONLY

Prior Date \_\_\_\_\_, 19\_\_\_\_

Well Use \_\_\_\_\_

\_\_\_\_ 1/4, \_\_\_\_ 1/4, \_\_\_\_ 1/4, Sec. \_\_\_\_\_

T. \_\_\_\_\_ R. \_\_\_\_\_ P.M.

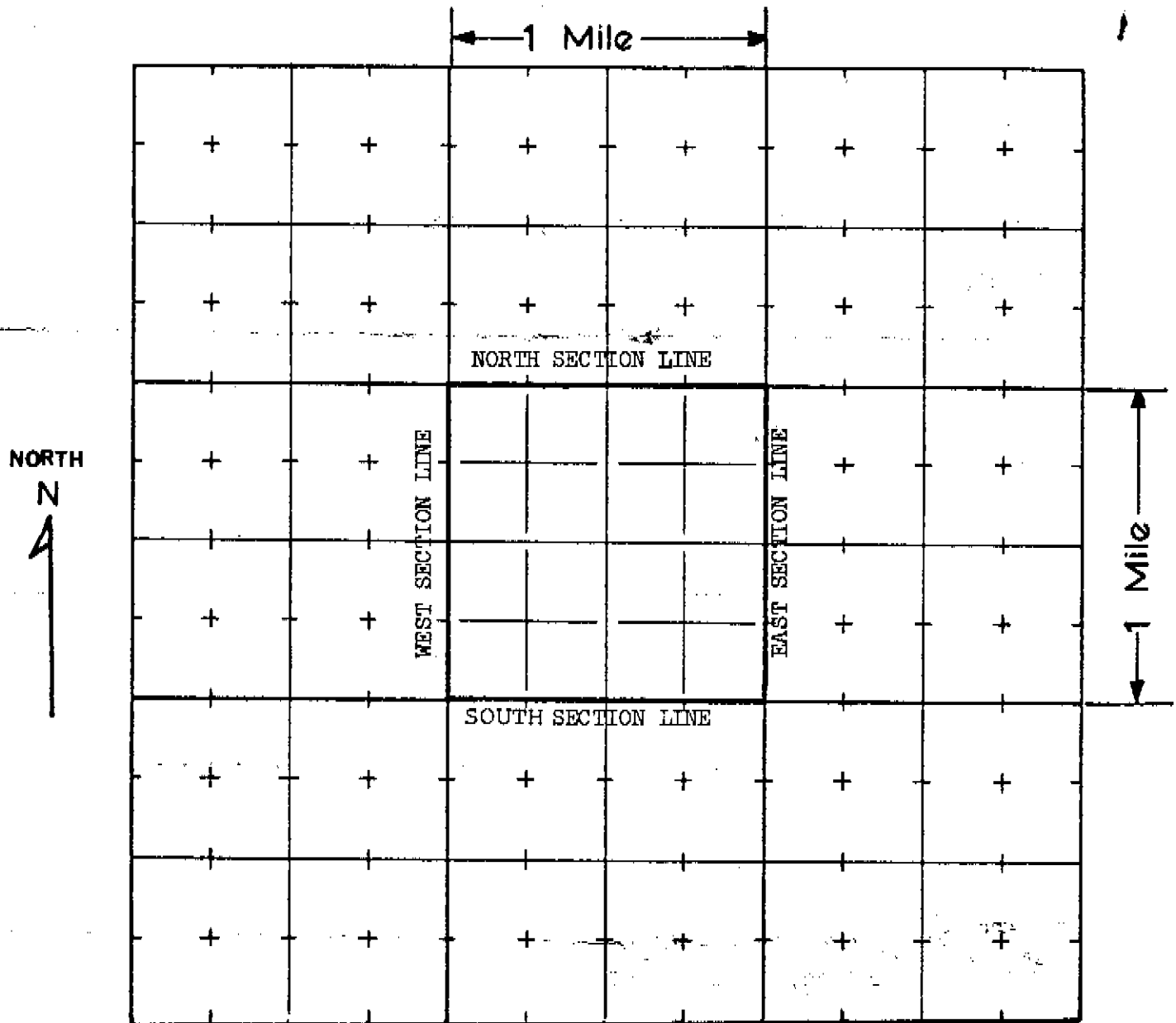
Yield \_\_\_\_\_ W.D. \_\_\_\_\_

Co. \_\_\_\_\_

Index \_\_\_\_\_

THE LOCATION OF THE WELL MUST BE SHOWN AND THE AREA ON WHICH THE WATER IS USED MUST BE SHADED OR CROSS-HATCHED ON THE DIAGRAM BELOW.

This diagram represents nine (9) sections. Use the CENTER SQUARE (one section) to indicate the location of the well, if possible.



THE SCALE OF THE DIAGRAM IS TWO INCHES EQUALS ONE-MILE

Meter Serial No. \_\_\_\_\_  Flow Meter  Electric Meter  Fuel Meter

Owner of land on which  
water is being used \_\_\_\_\_

**WATER EQUIVALENTS TABLE (Rounded Figures)**

An acre-foot covers 1 acre of land 1 foot deep.

1 cubic foot per second (cfs) . . . 449 gallons per minute (gpm).

1 acre-foot . . . 43,560 cubic feet . . . 325,900 gallons.

1,000 gpm pumped continuously for one day produces 4.42 acre-feet.

100 gpm pumped continuously for one year produces 160 acre-feet.

SEP 19 1960  
Form F (Rev. 1-1-57)  
57/5M  
OCT 6 1960

REGISTERED  
APR 29 1960

STATE OF COLORADO  
DIVISION OF WATER RESOURCES  
OFFICE OF THE STATE ENGINEER, GROUND WATER SECTION  
14080

REGISTRATION NO. \_\_\_\_\_ OF WELL #1

STATE OF \_\_\_\_\_

Registrant WALTER A & ILA B MONTER Date April 28 19 60

P.O. Address Route # 2 Center, Colo.

WELL LOCATION

County RIO GRANDE 53  
NW 1/4 SW 1/4 Section 24  
Twp. 40 N Rge. 7 E NM PM

WELL DATA  
Depth 80 ft. Diameter 16 in.  
Casing : 40 ft. Plain; 60 ft. Perfor.  
Static Water Level 6' ft. from top  
Yield 200 (gpm)(cfs) from 30 ft.

Used for irrigation on/at  
SW 1/4 24 40 7  
(legal description of land or site)

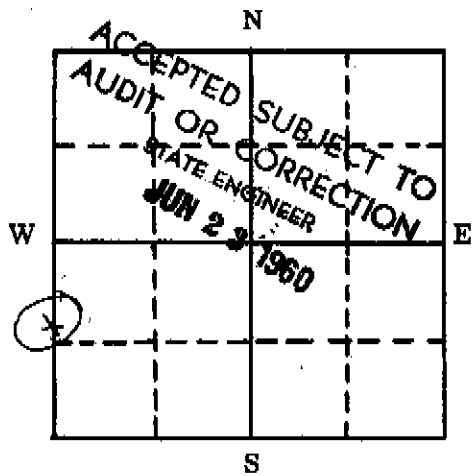
Water conveyed by Kimble Crow size 8"

PUMP DATA  
Type Electric Size 15 horse  
Driven by Electric at 1500 RPM  
Motor

Well was first used June, 19 36  
for irrigation using 200 gpm

Well enlarged July, 19 43 to  
deepened 1,000 (gpm)(cfs)(ft)

LOG SHOULD BE GIVEN ON REVERSE  
SIDE IF AVAILABLE



WELL TO BE LOCATED AS ACCURATELY AS POSSIBLE WITHIN A SMALL SQUARE WHICH REPRESENTS 40 ACRES; OR IF IN A TOWN OR SUBDIVISION FILL IN THE FOLLOWING:

\_\_\_\_\_ Town or Subdivision

\_\_\_\_\_ Street address or Lot and Block

The above well (has) (has not) been registered in the Office of the State Engineer prior to May 1, 1957. If Registered give Filing No. \_\_\_\_\_

If NOT Registered prior to May 1, 1957, a \$5.00 filing fee accompanies this form.

The above statements are true and correct to the best of my knowledge and belief.

Subscribed and Sworn before me

this 28<sup>th</sup> day of April, 1960.

My commission expires 5-5-62

Walter A. Monter  
Registrant

(SEAL) Eleanore Martin  
Notary Public

FOR STATE ENGINEER'S USE

Located in 3-20 district, Rio Grande County for IRRIGATION

Registration No. 1506 in 3-20, on APR 29 1960, 1960



Form No. GWS-11 1/2009  
**STATE OF COLORADO**  
**OFFICE OF THE STATE ENGINEER**  
 818 Centennial Bldg., 1313 Sherman St., Denver, CO 80203  
 Phone – Info: (303) 866-3587 Main: (303) 866-3581  
 Fax: (303) 866-3589 http://www.water.state.co.us

For Office Use Only

RECEIVED

JAN 10 2011

WATER RESOURCES  
 STATE ENGINEER

**CHANGE IN OWNER NAME/ADDRESS**  
**CORRECTION OF THE WELL LOCATION**

Review instructions on the reverse side prior to completing the form.

Name, address and phone of person claiming ownership of the well permit:

NAME(S): Eric Daale and Tami Daale \_\_\_\_\_

Mailing Address: 650 CR F \_\_\_\_\_

City, St. Zip: Clovis, NM 88101 \_\_\_\_\_

Phone: (575) 760-4630

E-mail (optional): \_\_\_\_\_

This form is filed by the named individual/entity claiming that they are the owner of the well permit as referenced below. This filing is made pursuant to C.R.S. 37-90-143.

WELL LOCATION: Well Permit Number: 14080-R Receipt Number: \_\_\_\_\_ Case Number: \_\_\_\_\_  
 County Rio Grande \_\_\_\_\_ Well Name or # (optional) \_\_\_\_\_

(Address) (City) (State) (Zip)

NW 1/4 of the SW 1/4, Sec. 24, Twp. 40  N. or  S., Range 7  E. or  W., N.M. P.M.

Distance from Section Lines: 2600 Ft. From  N. or  S., 40 Ft. From  E. or  W. Line.


Subdivision Name \_\_\_\_\_ Lot \_\_\_\_\_, Block \_\_\_\_\_, Filing/Unit \_\_\_\_\_

The above listed owner(s) say(s) that he, she (they) own the well permit described herein. The existing record is being amended for the following reasons:

Change in name of owner  Change in mailing address  Correction of location for exempt wells permitted prior to May 8, 1972 and non-exempt wells permitted before May 17, 1965.

Please see the reverse side for further information regarding correction of the well location.


I (we) claim and say that I (we) (are) the owner(s) of the well permit described above, know the contents of the statements made herein, and state that they are true to my (our) knowledge.


Signature(s) of the new owner 	Please print the Signer's Name & Title	Date <u>12-17-10</u>
---	--	-------------------------

It is the responsibility of the new owner of this well permit to complete and sign this form. Signatures of agents are acceptable if an original letter of agency signed by the owner is attached to the form upon its receipt.

For Office Use Only

ACCEPTED AS A CHANGE OF OWNERSHIP AND/OR MAILING ADDRESS

 State Engineer

By  \_\_\_\_\_

Date 1-12-11

FORM NO.  
GWS-11  
07/93

STATE OF COLORADO  
OFFICE OF THE STATE ENGINEER  
818 Centennial Bldg., 1313 Sherman St., Denver, Colorado 80203  
(303) 866-3581

For Office Use only

RECEIVED

DEC 02 1996

WATER RESOURCES  
STATE ENGINEER  
COLORADO

PRIOR TO COMPLETING FORM, SEE INSTRUCTIONS ON REVERSE SIDE

### CHANGE IN OWNERSHIP/ADDRESS / LOCATION

WELL, PERMIT, LIVESTOCK TANK OR EROSION CONTROL DAM

1. NEW OWNER

NAME(S) Ron Pepper and Debra Pepper  
Mailing Address 1557 W Co Rd 6 N  
City, St. Zip Monte Vista, Co 81144  
Phone (719) 852

2. THIS CHANGE IS FOR ONE OF THE FOLLOWING:

- WELL PERMIT NUMBER 14083-R
- LIVESTOCK WATER TANK NUMBER
- EROSION CONTROL DAM NUMBER

3. WELL LOCATION: COUNTY Rio Grande OWNER'S WELL DESIGNATION Case No W 2763 Well No 1

(Address) (City) (State) (Zip)

NW 1/4 of the SW 1/4, Sec. 24 Twp. 40  N. or  S. Range 7  E. or  W. MM P.M.

Distances from Section Lines 1520 Ft. from  N. or  S. Line, 45 Ft. from  E. or  W. Line.

Subdivision \_\_\_\_\_ Lot \_\_\_\_\_ Block \_\_\_\_\_ Filing (Unit) \_\_\_\_\_

4. LIVESTOCK TANK OR EROSION CONTROL DAM LOCATION: COUNTY \_\_\_\_\_

\_\_\_\_\_ 1/4, Sec. \_\_\_\_\_ Twp. \_\_\_\_\_  N. or  S., Range \_\_\_\_\_  E. or  W. \_\_\_\_\_ P.M.

5. The above listed owner(s) say(s) that he (they) own the structure described herein.

The existing record is being amended for the following reason(s):

- Change in name of owner.
- Change in mailing address.
- Correction of location.

6. I (we) have read the statements made herein, know the contents thereof, and state that they are true to my (our) knowledge.  
[Pursuant to Section 24-4-104 (13)(a) C.R.S., the making of false statements herein constitutes perjury in the second degree and is punishable as a class 1 misdemeanor.]

Name/Title (Please type or print)  
Ron Pepper, Owner  
Debra Pepper, Owner

Signature  
Debra Pepper

Date 11-14-96  
11-14-96

FOR OFFICE USE ONLY  
AS A CHANGE IN OWNERSHIP  
AND/OR MAILING ADDRESS.

Hal D. Simpson  
State Engineer

Debra Pepper  
By

FEB 24 1997

Court Case No. W-2763 Div. 3 Co. S3 WD 7D Basin \_\_\_\_\_ MD \_\_\_\_\_ Use \_\_\_\_\_

COLORADO DIVISION OF WATER RESOURCES

1313 Sherman Street - Room 818  
Denver, Colorado 80203

RECEIVED

OCT 26 1983

WATER RESOURCES  
ENGINEER  
REG.

THIS FORM MUST BE SUBMITTED  
WITHIN 60 DAYS OF COMPLETION  
OF THE WORK DESCRIBED HERE-  
ON. TYPE OR PRINT IN BLACK  
INK.

WELL COMPLETION AND PUMP INSTALLATION REPORT

PERMIT NUMBER B-14083-RF

WELL OWNER Doug Monter NW 1/4 of the SW 1/4 of Sec. 24

ADDRESS 55 Rupert Monte Vista CO 81144 T. 40 N, R. 7 E, NM P.M.

DATE COMPLETED Aug 6, 19 83

HOLE DIAMETER  
30 in. from 0 to 100 ft.

WELL LOG

From	To	Type and Color of Material	Water Loc.
0	2	Top soil	
2	16	Gravel	
16	60	Rock + Gravel	
60	83	Gravel	
83	98	SAND + Gravel	
98	100	CLAY	
TOTAL DEPTH <u>100</u>			

\_\_\_\_\_ in. from \_\_\_\_\_ to \_\_\_\_\_ ft.

\_\_\_\_\_ in. from \_\_\_\_\_ to \_\_\_\_\_ ft.

DRILLING METHOD \_\_\_\_\_

CASING RECORD: Plain Casing

Size 16" & kind steel from 0 to 40 ft.

Size \_\_\_\_\_ & kind \_\_\_\_\_ from \_\_\_\_\_ to \_\_\_\_\_ ft.

Size \_\_\_\_\_ & kind \_\_\_\_\_ from \_\_\_\_\_ to \_\_\_\_\_ ft.

Perforated Casing

Size 16" & kind steel from 40 to 100 ft.

Size \_\_\_\_\_ & kind \_\_\_\_\_ from \_\_\_\_\_ to \_\_\_\_\_ ft.

Size \_\_\_\_\_ & kind \_\_\_\_\_ from \_\_\_\_\_ to \_\_\_\_\_ ft.

GROUTING RECORD

Material Cement

Intervals 0-10

Placement Method open

GRAVEL PACK: Size 1/2"

Interval 10-100

TEST DATA

Date Tested Aug 5, 19 83

Static Water Level Prior to Test 23 ft.

Type of Test Pump Turbine

Length of Test 8hr

Sustained Yield (Metered) 1200

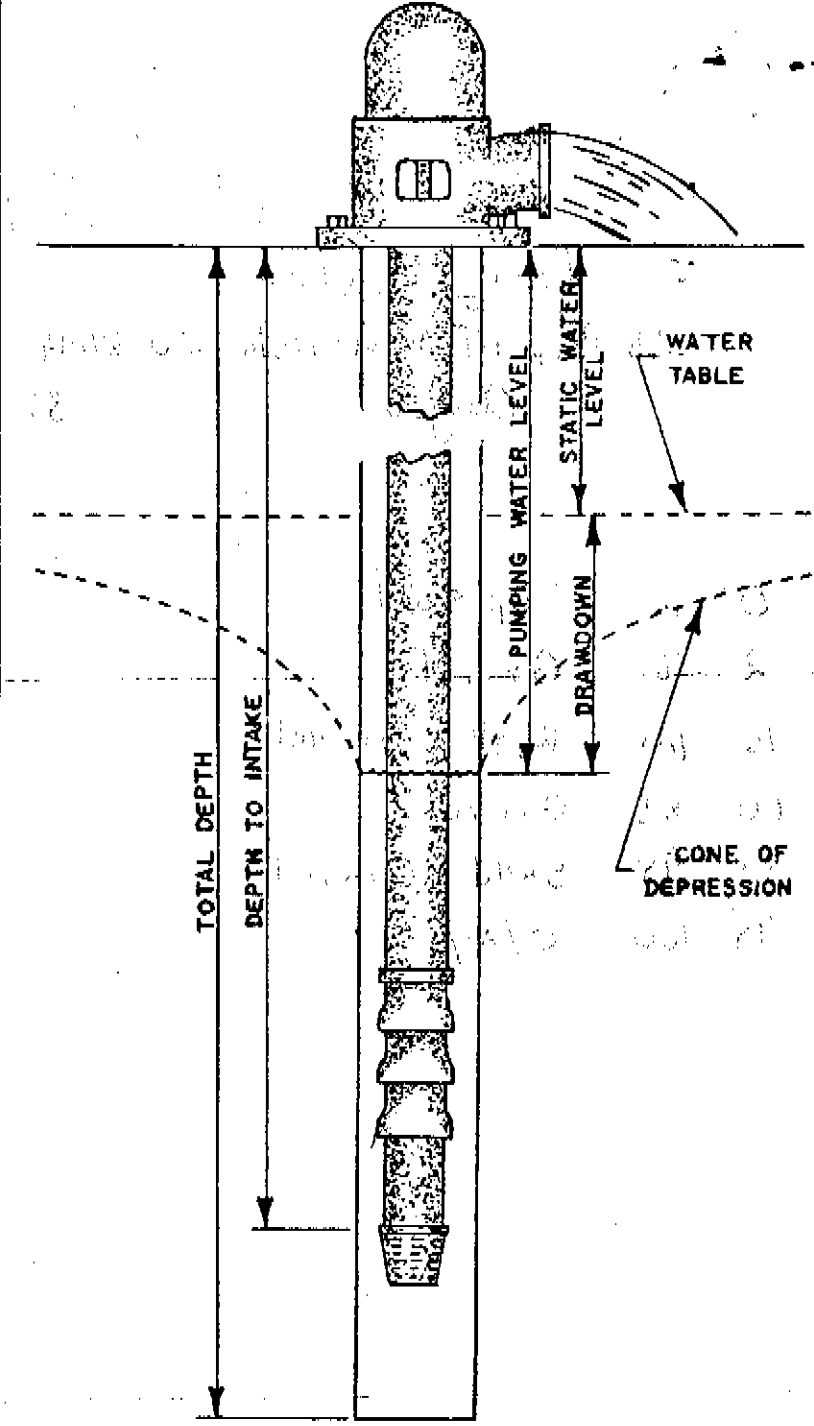
Final Pumping Water Level 83'

Use additional pages necessary to complete log.

INSTALLATION REPORT

Pump Make Hydro  
 Type Turbine  
 Powered by Electric HP 75  
 Pump Serial No. \_\_\_\_\_  
 Motor Serial No. \_\_\_\_\_  
 Date Installed Aug 6, 83  
 Pump Intake Depth 94'  
 Remarks \_\_\_\_\_

WELL TEST DATA WITH PERMANENT PUMP  
 Date Tested Aug 6, 83  
 Static Water Level Prior to Test 23'  
 Length of Test 4 hr Hours  
 Sustained yield (Metered) 1200 GPM  
 Pumping Water Level 83'  
 Remarks \_\_\_\_\_



CONTRACTORS STATEMENT

The undersigned, being duly sworn upon oath, deposes and says that he is the contractor of the well or pump installation described hereon; that he has read the statement made hereon; knows the content thereof, and that the same is true of his own knowledge.

Signature [Signature] License No. 1114  
 State of Colorado, County of Rio Grande SS  
 Subscribed and sworn to before me this 24 day of October, 1983  
 My Commission expires: August 16, 1987.  
 Notary Public Rewa Shay



FORM TO BE MADE OUT IN QUADRUPPLICATE: WHITE FORM must be an original copy on both sides and signed. WHITE AND GREEN copies must be filed with the State Engineer. PINK COPY is for the Owner and YELLOW COPY is for the Driller.

COLORADO DIVISION OF WATER RESOURCES

818 Centennial Bldg., 1313 Sherman St.  
Denver, Colorado 80203

RECEIVED  
JUL 21 1982  
WATER RESOURCES  
STATE ENGINEER  
AF PRIMA VITA

TYPE OR  
PRINT IN BLACK INK  
COPY OF ACCEPTED  
STATEMENT MAILED  
ON REQUEST.

STATE OF COLORADO

COUNTY OF \_\_\_\_\_ } SS.

STATEMENT OF BENEFICIAL USE OF GROUND WATER  
 AMENDMENT OF EXISTING RECORD  
LATE REGISTRATION

PERMIT NUMBER 14083

LOCATION OF WELL

THE AFFIANT(S) Douglas W. MONTER  
whose mailing  
address is 55 RUPERT ST  
City MONTE VISTA COLO 81144  
(STATE) (ZIP)


County Rio Grande  
NW 1/4 of the SW 1/4 Section 24  
Twp. 40 N Rng. 7 E NM P.M.  
(IN OR S) (E OR W)

being duly sworn upon oath, deposes and says that he (they) is (are) the owner(s) of the well described hereon, the well is located as described above, at distances of \_\_\_\_\_ feet from the \_\_\_\_\_ section line and \_\_\_\_\_ feet from the \_\_\_\_\_ section line; water from this well was first applied to a beneficial use for the purpose(s) described herein on the \_\_\_\_\_ day of \_\_\_\_\_, 19 \_\_\_\_\_; the maximum sustained pumping rate of the well is \_\_\_\_\_ gallons per minute, the pumping rate claimed hereby is \_\_\_\_\_ gallons per minute; the total depth of the well is \_\_\_\_\_ feet; the average annual amount of water to be diverted is \_\_\_\_\_ acre-feet; for which claim is hereby made for \_\_\_\_\_ purpose(s); the legal description of the land on which the water from this well is used is \_\_\_\_\_ of which

\_\_\_\_\_ acres are irrigated and which is illustrated on the map on the reverse side of this form; that this well was completed in compliance with the permit approved therefor; this statement of beneficial use of ground water is filed in compliance with law; he (they) has (have) read the statements made hereon; knows the content thereof; and that the same are true of his (their) knowledge.

(COMPLETE REVERSE SIDE OF THIS FORM)

Signature of Douglas W. Monter  
Subscribed and sworn to before me on this \_\_\_\_\_ day of July, 19 82  
My Commission expires 8-22-82



Alex J. Trumble  
NOTARY PUBLIC

ACCEPTED FOR FILING BY THE STATE ENGINEER OF COLORADO  
PURSUANT TO THE FOLLOWING CONDITIONS:

28281

FOR OFFICE USE ONLY

Court Case No. W-2763 #1

Prior. \_\_\_\_\_ Mo. \_\_\_\_\_ Day \_\_\_\_\_ Yr. \_\_\_\_\_

Div. 3 City 53

Sec. \_\_\_\_\_ 1/4 \_\_\_\_\_ 1/4 \_\_\_\_\_ 1/4 \_\_\_\_\_

Well Use 6

Dist 20 Basin \_\_\_\_\_ Man. Dis. \_\_\_\_\_

August 4, 1982  
DATE

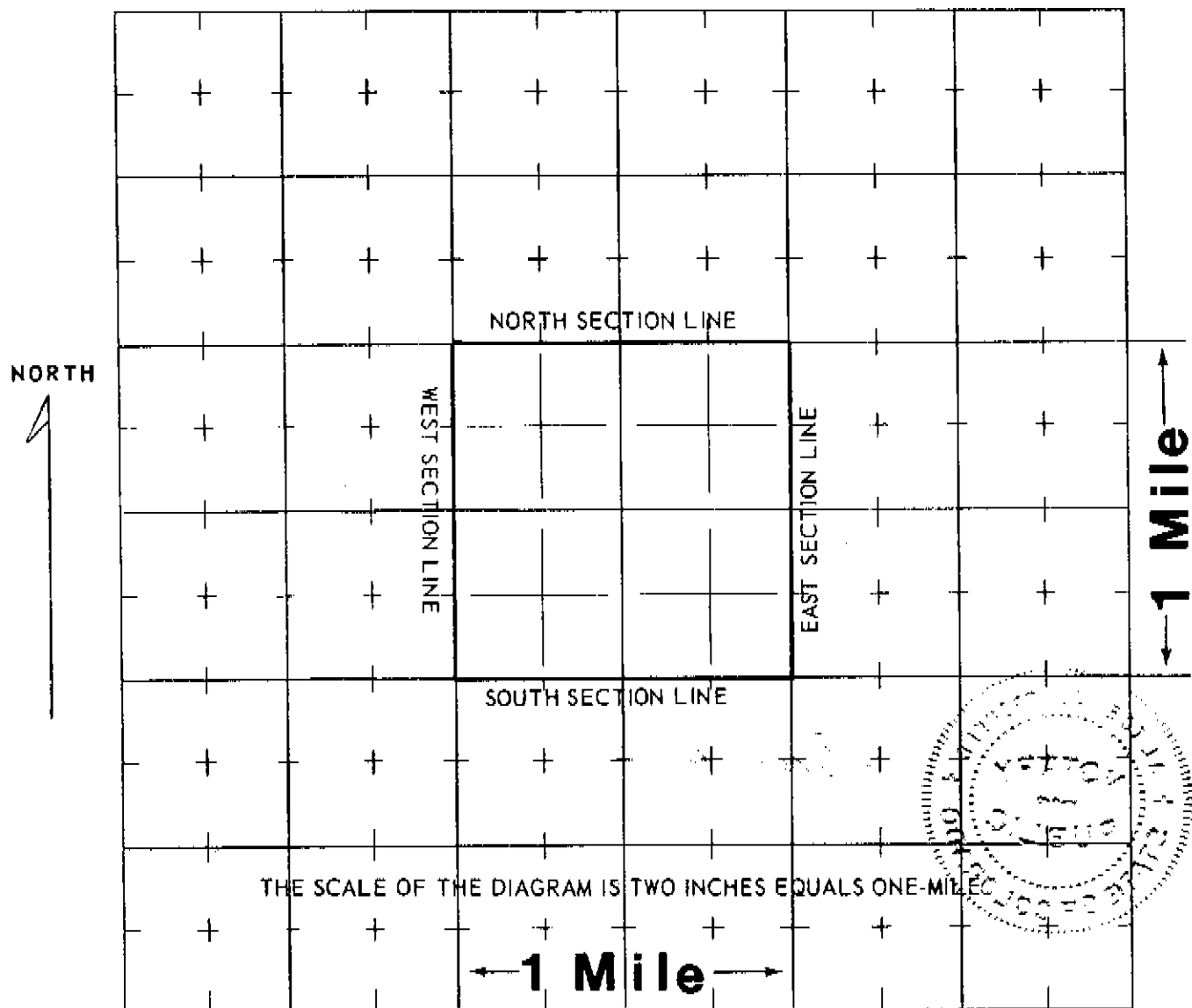
Jim A. Danielson  
STATE ENGINEER

Robert L. Longenbaugh  
BY  
Asst. State Eng.

Well drilled by \_\_\_\_\_ Lic. No. \_\_\_\_\_  
 Permanent Pump installed by \_\_\_\_\_ Lic. No. \_\_\_\_\_  
 Meter Serial No. \_\_\_\_\_  Flow Meter Date Installed \_\_\_\_\_  
 Owner of land on which water is being used \_\_\_\_\_

**THE LOCATION OF THE WELL MUST BE SHOWN AND FOR LARGE CAPACITY IRRIGATION WELLS THE AREA ON WHICH THE WATER IS USED MUST BE SHADED OR CROSS-HATCHED ON THE DIAGRAM BELOW.**

This diagram represents nine (9) sections. Use the **CENTER SQUARE** (one section) to indicate the location of the well, if possible.



**WATER EQUIVALENTS TABLE (Rounded Figures)**

An acre-foot covers 1 acre of land 1 foot deep.  
 1 cubic foot per second (cfs) . . . 449 gallons per minute (gpm).  
 1 acre-foot . . . 43,560 cubic feet . . . 325,900 gallons.  
 1,000 gpm pumped continuously for one day produces 4.42 acre-feet.  
 100 gpm pumped continuously for one year produces 160 acre-feet.

**(WHITE AND PINK COPY TO BE FILED WITH THE STATE ENGINEER  
 PINK COPY WILL BE RETURNED TO OWNER)**

COLORADO DIVISION OF WATER RESOURCES  
818 Centennial Bldg., 1313 Sherman St., Denver, Colorado 80203

RECEIVED  
JUL 16 1982

PERMIT APPLICATION FORM

WATER RESOURCES  
STATE ENGINEER  
COLO.

Application must be complete where applicable. Type or print in **BLACK INK**. No overstrikes or erasures unless initialed.

- A PERMIT TO USE GROUND WATER
- A PERMIT TO CONSTRUCT A WELL
- FOR:  A PERMIT TO INSTALL A PUMP

REPLACEMENT FOR NO. 211988 F 14083 *DM*  
 OTHER \_\_\_\_\_  
 WATER COURT CASE NO. ~~W-3965~~ #11 W-2763 #1

(1) APPLICANT - mailing address

NAME Doug MONTGOMERY  
 STREET 65 Rupert  
 CITY Monte Vista Co 81144  
(State) (Zip)  
 TELEPHONE NO. 852-5551

(2) LOCATION OF PROPOSED WELL

County Rio Grande  
*DM NW* NW  $\frac{1}{4}$  of the SW  $\frac{1}{4}$ , Section 24  
 Twp. 40 N, Rng. 7 E, NM P.M.  
(N,S) (E,W)

(3) WATER USE AND WELL DATA

Proposed maximum pumping rate (gpm) 1800  
 Average annual amount of ground water to be appropriated (acre-feet): 390  
 Number of acres to be irrigated: 160  
 Proposed total depth (feet): 103 *or top of clay*  
 Aquifer ground water is to be obtained from:  
unconsolidated

Owner's well designation #3

GROUND WATER TO BE USED FOR:

- HOUSEHOLD USE ONLY - no irrigation (0)
- DOMESTIC (1)
- LIVESTOCK (2)
- COMMERCIAL (4)
- OTHER (9)
- INDUSTRIAL (5)
- IRRIGATION (6)
- MUNICIPAL (8)

DETAIL THE USE ON BACK IN (11)

(4) DRILLER

Name Colo Lic Driller  
 Street \_\_\_\_\_  
 City \_\_\_\_\_  
(State) (Zip)  
 Telephone No. \_\_\_\_\_ Lic. No. \_\_\_\_\_

FOR OFFICE USE ONLY: DO NOT WRITE IN THIS COLUMN

Receipt No. 28186 C, 935  
 Basin \_\_\_\_\_ Dist. \_\_\_\_\_

CONDITIONS OF APPROVAL

This well shall be used in such a way as to cause no material injury to existing water rights. The issuance of the permit does not assure the applicant that no injury will occur to another vested water right or preclude another owner of a vested water right from seeking relief in a civil court action.

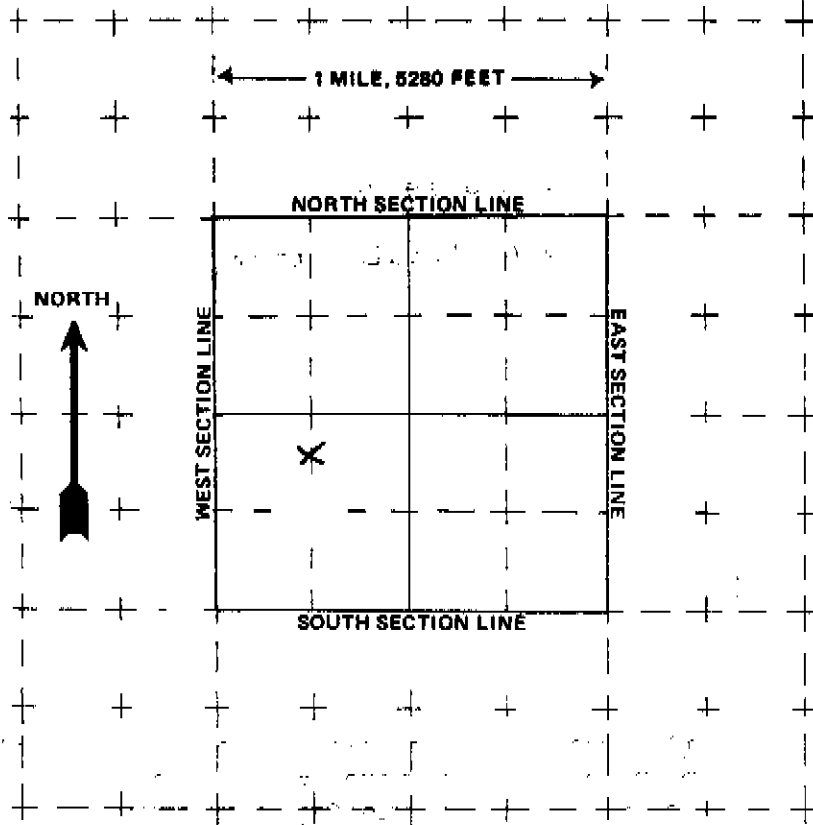
- 1) APPROVED AS A REPLACEMENT OF WELL NO. R14083 DECREED BY THE DIVISION 3 WATER COURT AS WELL NO. 1 IN CASE NO. W-2763. THE EXISTING WELL MUST BE ABANDONED AND PLUGGED ACCORDING TO RULES AND REGULATIONS FOR WATER WELL CONTRACTORS. THE ENCLOSED AFFIDAVIT MUST BE SUBMITTED WITHIN 60 DAYS OF COMPLETION OF THE NEW WELL.
- 2) THE AVERAGE ANNUAL AMOUNT OF GROUND WATER TO BE APPROPRIATED FROM THIS WELL AND WELL NOS. R14080 AND 16939-F SHALL NOT EXCEED 480 ACRE- FEET.
- 3) A TOTALIZING FLOW METER MUST BE INSTALLED. DIVERSION RECORDS SHALL BE SUBMITTED TO THE DIVISION OF WATER RESOURCES UPON REQUEST.
- 4) THE DEPTH OF THIS WELL SHALL NOT EXCEED 103 FEET OR THE TOP OF THE CONFINING CLAY SERIES, WHICHEVER COMES FIRST.
- 5) APPROVAL OF THIS REPLACEMENT PERMIT SHALL NOT RESULT IN AN EXPANDED USE OF GROUND WATER. THIS WELL COMBINED WITH WELL NOS. R14080 AND 16939-F AND APPLICANT'S SURFACE RIGHTS ARE RESTRICTED TO IRRIGATION OF 160 ACRES IN THE SW $\frac{1}{4}$  OF SEC.24, T. 40 N., R. 7 E., NMPM. *DM*

APPLICATION APPROVED

PERMIT NUMBER R-14083-RF  
 DATE ISSUED AUG 09 1982  
 EXPIRATION DATE AUG 09 1983

*John A. Davidson*  
 (STATE ENGINEER)  
 BY *Robert L. Longbaugh, Paul Stelling*  
 I.D. 3-20 COUNTY 53

(5) THE LOCATION OF THE PROPOSED WELL and the area on which the water will be used must be indicated on the diagram below. Use the CENTER SECTION (1 section, 640 acres) for the well location.



The scale of the diagram is 2 inches = 1 mile  
Each small square represents 40 acres.

**WATER EQUIVALENTS TABLE (Rounded Figures)**

An acre-foot covers 1 acre of land 1 foot deep  
1 cubic foot per second (cfs) ... 449 gallons per minute (gpm)  
A family of 5 will require approximately .1 acre-foot of water per year.  
1 acre-foot ... 43,560 cubic feet ... 325,900 gallons.  
1,000 gpm pumped continuously for one day produces 4.42 acre-feet.

(6) THE WELL MUST BE LOCATED BELOW by distances from section lines.

920 ft. from S (north or south) sec. line  
380 ft. from W (east or west) sec. line

LOT \_\_\_\_\_ BLOCK \_\_\_\_\_ FILING # \_\_\_\_\_  
SUBDIVISION \_\_\_\_\_

(7) TRACT ON WHICH WELL WILL BE LOCATED Owner: \_\_\_\_\_

No. of acres \_\_\_\_\_ Will this be the only well on this tract? \_\_\_\_\_

**(8) PROPOSED CASING PROGRAM**

Plain Casing  
16 in. from 0 ft. to 40 ft.  
Perforated casing  
16 in. from 40 ft. to 103 ft.

(9) FOR REPLACEMENT WELLS give distance and direction from old well and plans for plugging it:

old well will be plugged & abandoned. New well will be SE of old well. - System now pumping AIR

**(10) LAND ON WHICH GROUND WATER WILL BE USED:**

Owner(s): MORTER No. of acres: 160  
Legal description: SW/4 Sec 24 T40N R7E NMPM

(11) DETAILED DESCRIPTION of the use of ground water: Household use and domestic wells must indicate type of disposal system to be used.  
Irrigation

**(12) OTHER WATER RIGHTS** used on this land, including wells. Give Registration and Water Court Case Numbers.

Type or right	Used for (purpose)	Description of land on which used
<u>Santa Maria Res &amp; Rio Grande Canal</u>	<u>Irrigation</u>	<u>SW/4 &amp; 7 T40N R7E</u>

(13) THE APPLICANT(S) STATE(S) THAT THE INFORMATION SET FORTH HEREON IS TRUE TO THE BEST OF HIS KNOWLEDGE.

Douglas W. Morter  
SIGNATURE OF APPLICANT(S)

RECEIVED

JUL 16 1982

STATE OF COLORADO - DIVISION OF WATER RESOURCES  
FIELD INSPECTION REPORT

WATER RESOURCES  
STATE - ENGINEER  
COLO.

PERSON CONTACTED:

PURPOSE OF INSPECTION:

Name Doug Moutce

Late Registration      Abandoned old Well     

Address 55 Rupert St.

Replacement  Construction     

City Mundy Vista, Colo

Complaint      Other     

Phone No: Home 852-5551

Nature of Complaint existing well is

Office     

pumping air - needs to deepen

Owner  Tenant      Other     

well or drill new well

LOCATION:

County Rio Grande, Center-SW, 1/4, 1/4, Section 24, Township 40

Range 7,      feet from (N S) and      feet from (E W) Section line.

Filing      Current Use of Property     

SOURCE OF WATER IF NOT BY SUBJECT WELL: 10 Shirs Santa Maria, Res. - Rio Grande Canal

Permit No.     , Use of Water     

Well Seal      Grout      Meter     

Pump size and type 60 Hp. U.S. Motor - 10' discharge

Distance from source of pollution      feet, type     

OBSERVATION: pump and center pivot sprinkler in operation; nozzles  
on sprinkler are pumping air

COMMENTS: Applicant amended to REPL R14053 on

7-21-82. Will use to supplement 16939-F

put in its own priority.

By TRAVIS Smith / MAX NASH Title Water Commissioner Date 7-6-82

(Use back of this form for additional space for comments)

Dist. 20  
Div. 3

# STATE OF COLORADO

**DIVISION OF WATER RESOURCES**  
**WATER DIVISION THREE**  
 Office of the State Engineer  
 Department of Natural Resources  
 422 4th Street  
 P.O. Box 269  
 Alamosa, Colorado 81101  
 Office (719) 589-6683  
 FAX (719) 589-6685

**RECEIVED**

**JUN 13 97**

**WATER RESOURCES  
STATE ENGINEER  
COLO**



Roy Romer  
 Governor  
 James S. Lochhead  
 Executive Director  
 Hal D. Simpson  
 State Engineer  
 S. E. Vandiver  
 Division Engineer

**+ FIELD INSPECTION REPORT +**

**DATE:** June 3, 1997

**TO:** Heidi Frey

**FROM:** Dennis Felmler

**RE:** Ron and Debra Pepper application for existing well  
 SW 24-40-7

Please be so kind as to throw away the inspection report of 5/23/97. I was on the wrong quarter. I was only off by a township.

The center pivot well exists and is the only well serving the sprinkler. 132 acres are irrigated by this sprinkler. Wells 14080-R and 14083-RR are used to irrigate the sprinkler corners and are in their registered locations. No other irrigation wells were found on this quarter. Surface rights are used on the corners.

*Spoke w/ Dennis 6-23-97  
 There are 20.2 Acres under irrigation of  
 all 4 pivot corners.*

*H*

*132  
 20.2  
 -----  
 152.2 A*

JUN 15 1998

*Triple P Ranch, Inc.*

1557 W. Rd. 6 N., Monte Vista, Colorado 81144, 303-852-5573

WATER RESOURCES  
STATE ENGINEER  
COLO.

June 8, 1998

State of Colorado  
Office of the State Engineer  
Division of Water Resources  
1313 Sherman St., Room 818  
Denver, Colorado 80203

RE: Well Permit M [REDACTED]  
Located in the NE 1/4, of the SW 1/4, Section 24 Township 400N,  
Range 0070E, N.P.M.

To Whom It May Concern:

Due to the fact that potato prices were below the breakeven point, we were unable to drill the requested well. Therefore we request a one-year extension.

Sincerely,



Ron Pepper

CHECKS TR#431589 061598 60.00  
DIV OF WATER RESOURCES

# STATE OF COLORADO

## OFFICE OF THE STATE ENGINEER

Division of Water Resources  
Department of Natural Resources

1313 Sherman Street, Room 818  
Denver, Colorado 80203  
Phone (303) 866-3581  
FAX (303) 866-3589



Roy Romer  
Governor  
James S. Lochhead  
Executive Director  
Hal D. Simpson  
State Engineer

## NOTICE

Your request for an extension of time to complete the well and put water to beneficial use for well permit number 14083R-R has been received and reviewed.

You are hereby given notice that the State Engineer has approved an extension of one year to JUNE 27, 1999. A copy of the amended well permit is enclosed. Please be advised that pursuant to Colorado Revised Statute 37-90-137(3)(a)(I), **additional extensions cannot be approved.**

When water from the well has been put to beneficial use for the purpose(s) described on the permit, a Statement of Beneficial Use must be completed and submitted to the Division of Water of Resources. In order for the permit to remain valid, water from the well must be used and this office must receive the Statement of Beneficial Use by the expiration date of the permit.

It is the well owner's responsibility to complete and submit the Statement of Beneficial Use. A Statement of Beneficial Use form was provided to the applicant when the well permit was issued. Additional forms are available from the Colorado Division of Water Resources offices.

Well Construction Contractors are required to submit their respective reports affirming construction of the well and the installation of pumping equipment. Well owners who construct their own well and/or install pumping equipment must submit these reports. Forms for reporting construction and pump installation are available from the Division of Water Resources offices.

If you have any questions, please contact the Groundwater Information Desk of this office.

Sent to owner on

6/18/98

By:

Sandy Johnson

FORM NO. GWS-11; 07/93

STATE OF COLORADO  
OFFICE OF THE STATE ENGINEER  
818 Centennial Bldg., 1313 Sherman St., Denver, Colorado 80203  
(303) 866-3581

For Office Use only

RECEIVED

DEC 02 1996

WATER RESOURCES  
STATE ENGINEER  
COLO.

PRIOR TO COMPLETING FORM, SEE INSTRUCTIONS ON REVERSE SIDE

**CHANGE IN OWNERSHIP/ADDRESS / LOCATION**

WELL PERMIT, LIVESTOCK TANK OR EROSION CONTROL DAM

1. NEW OWNER

NAME(S) Ron Pepper and Debra Pepper  
Mailing Address 1557 W. Co Rd. 6 N  
City, St. Zip Monte Vista, Colorado 81144  
Phone (719) 852

2. THIS CHANGE IS FOR ONE OF THE FOLLOWING:

WELL PERMIT NUMBER 016939-F  
 LIVESTOCK WATER TANK NUMBER  
 EROSION CONTROL DAM NUMBER

3. WELL LOCATION: COUNTY Rio Grande OWNER'S WELL DESIGNATION Case No W3952 Well No 1A

(Address) (City) (State) (Zip)  
Center of the SW 1/4, Sec. 27 Twp. 30  N. or  S., Range 7  E. or  W. MM P.M.  
Distances from Section Lines 1320 Ft. from  N. or  S. Line, 1320 Ft. from  E. or  W. Line.  
Subdivision \_\_\_\_\_ Lot \_\_\_\_\_ Block \_\_\_\_\_ Filing (Unit) \_\_\_\_\_

4. LIVESTOCK TANK OR EROSION CONTROL DAM LOCATION: COUNTY \_\_\_\_\_

\_\_\_\_\_ 1/4, Sec. \_\_\_\_\_ Twp. \_\_\_\_\_  N. or  S., Range \_\_\_\_\_  E. or  W. \_\_\_\_\_ P.M.

5. The above listed owner(s) say(s) that he (they) own the structure described herein.  
The existing record is being amended for the following reason(s):

Change in name of owner.  Change in mailing address.  Correction of location.

6. I (we) have read the statements made herein, know the contents thereof, and state that they are true to my (our) knowledge.  
[Pursuant to Section 24-4-104 (13)(a) C.R.S., the making of false statements herein constitutes perjury in the second degree and is punishable as a class 1 misdemeanor.]

Name/Title (Please type or print)  
Ron Pepper, Owner  
Debra Pepper, Owner

Signature  
[Signature]  
Debra Pepper

Date 11-14-96  
11-14-96

FOR OFFICE USE ONLY

ACCEPTED AS A CHANGE IN OWNERSHIP  
AND/OR MAILING ADDRESS.

[Signature]  
State Engineer

[Signature]  
By

FEB 24 1997

Date \_\_\_\_\_  
MD \_\_\_\_\_ Use \_\_\_\_\_

Court Case No. W-3952 Div. 3 Co. 53 WD 20 Basin \_\_\_\_\_

COLORADO DIVISION OF WATER RESOURCES

818 Centennial Bldg., 1313 Sherman St.
Denver, Colorado 80203

RECEIVED

JUL 16 1982

TYPE OR PRINT IN BLACK INK. COPY OF ACCEPTED STATEMENT MAILED ON REQUEST.

STATE OF COLORADO

COUNTY OF Rio Grande

SS.

WATER RESOURCES STATE ENGINEER AFFIDAVIT COLO.

STATEMENT OF BENEFICIAL USE OF GROUND WATER
X AMENDMENT OF EXISTING RECORD
LATE REGISTRATION

PERMIT NUMBER 016939 F

LOCATION OF WELL

THE AFFIANT(S) Doug MONTER
whose mailing address is 55 Rupert
City Monte Vista CO 81144

County Rio Grande
C 1/4 of the SW 1/4 Section 2nd
TWP. 40 N Rng. 7 E N.M. P.M.

being duly sworn upon oath, deposes and says that he (they) is (are) the owner(s) of the well described hereon, the well is located as described above, at distances of ... feet from the ... section line and ... feet from the ... section line; water from this well was first applied to a beneficial use for the purpose(s) described herein on the ... day of ... 19...; the maximum sustained pumping rate of the well is ... gallons per minute, the pumping rate claimed hereby is ... gallons per minute; the total depth of the well is ... feet; the average annual amount of water to be diverted is ... acre-feet; for which claim is hereby made for ... purpose(s); the legal description of the land on which the water from this well is used is ... of which ...

acres are irrigated and which is illustrated on the map on the reverse side of this form; that this well was completed in compliance with the permit approved therefor; this statement of beneficial use of ground water is filed in compliance with law; he (they) has (have) read the statements made hereon; knows the content thereof; and that the same are true of his (their) knowledge.

(COMPLETE REVERSE SIDE OF THIS FORM)

Signature(s) Douglas W. Monter
Subscribed and sworn to before me on this 7 day of July, 1982
My Commission expires May 20, 1985

28186 #1 in Alamosa



ACCEPTED FOR FILING BY THE STATE ENGINEER OF COLORADO PURSUANT TO THE FOLLOWING CONDITIONS:

ACCEPTED FOR CHANGE OF OWNERSHIP ONLY

FOR OFFICE USE ONLY
Court Case No. W3952 1A
Div. 3 City 63
Well Use 6
Dist. 20 Basin Man. Dis.

August 4, 1982 DATE

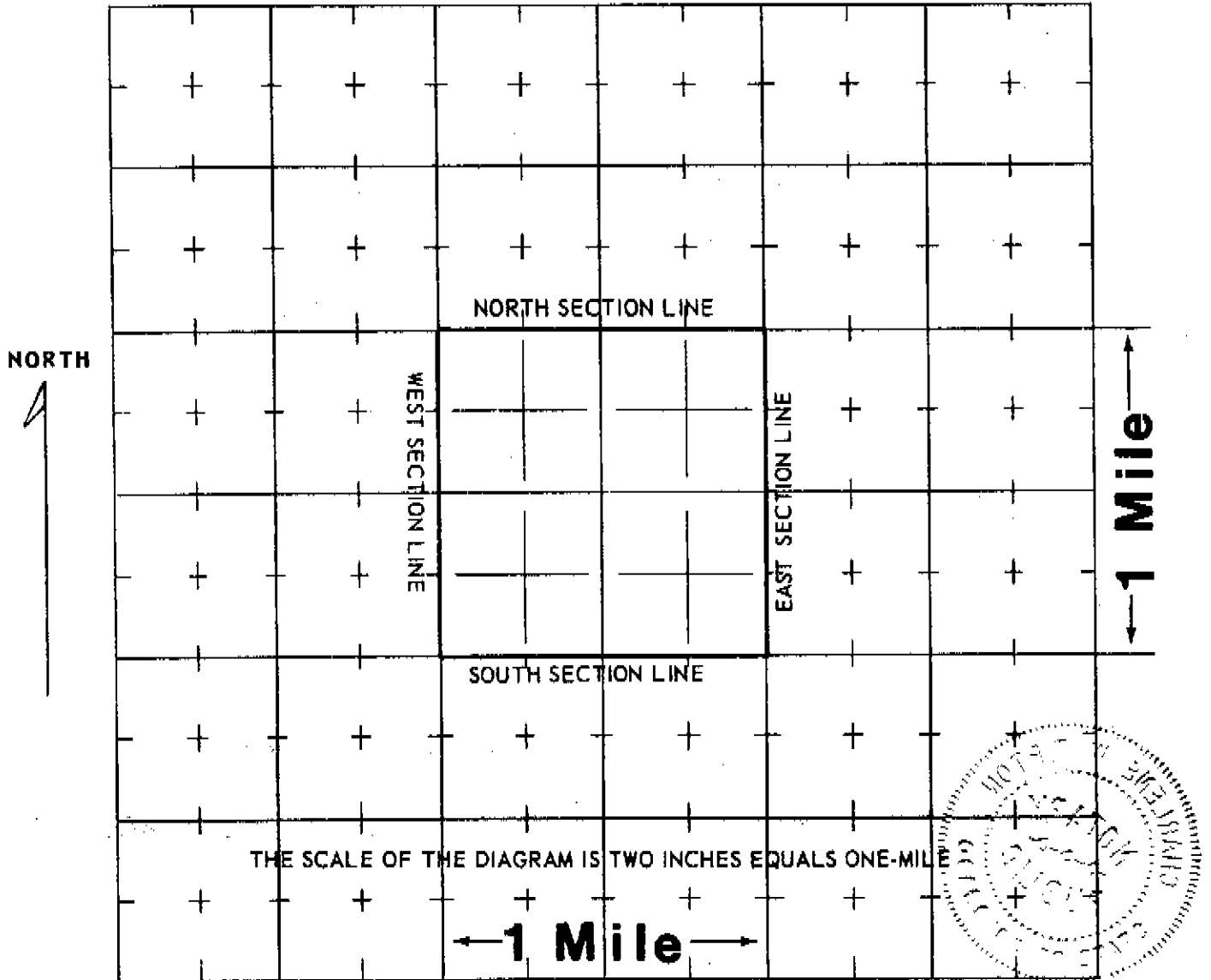
STATE ENGINEER

BY Robert L. Longenbaugh Cost Est. Eng.

Well drilled by \_\_\_\_\_ Lic. No. \_\_\_\_\_  
 Permanent Pump installed by \_\_\_\_\_ Lic. No. \_\_\_\_\_  
 Meter Serial No. \_\_\_\_\_  Flow Meter Date Installed \_\_\_\_\_  
 Owner of land on which water is being used \_\_\_\_\_

**THE LOCATION OF THE WELL MUST BE SHOWN AND FOR LARGE CAPACITY IRRIGATION WELLS THE AREA ON WHICH THE WATER IS USED MUST BE SHADED OR CROSS-HATCHED ON THE DIAGRAM BELOW.**

This diagram represents nine (9) sections. Use the **CENTER SQUARE** (one section) to indicate the location of the well, if possible.



THE SCALE OF THE DIAGRAM IS TWO INCHES EQUALS ONE-MILE

**WATER EQUIVALENTS TABLE (Rounded Figures)**

- An acre-foot covers 1 acre of land 1 foot deep.
- 1 cubic foot per second (cfs) . . . 449 gallons per minute (gpm).
- 1 acre-foot . . . 43,560 cubic feet . . . 325,900 gallons.
- 1,000 gpm pumped continuously for one day produces 4.42 acre-feet.
- 100 gpm pumped continuously for one year produces 160 acre-feet.

**(WHITE AND PINK COPY TO BE FILED WITH THE STATE ENGINEER  
 PINK COPY WILL BE RETURNED TO OWNER)**

COLORADO DIVISION OF WATER RESOURCES

101 Columbine Bldg., 1845 Sherman St.  
Denver, Colorado 80203

THIS FORM MUST BE  
SUBMITTED PRIOR TO  
THE EXPIRATION OF THE  
PERMIT. TYPE OR  
PRINT IN BLACK INK.

RECEIVED

OCT 12 '73

WATER RESOURCES  
STATE ENGINEER  
BOLD.

STATEMENT OF BENEFICIAL USE OF GROUND WATER  
AMENDMENT OF EXISTING RECORD

PERMIT NUMBER 016939F

STATE OF COLORADO }  
COUNTY OF \_\_\_\_\_ } SS.

F  
16939 | 1000  
103 | 480

THE AFFIANT(S) VERNON A. BRAUN

whose address is X Box 421, Leoti, Kansas

being duly sworn upon oath, deposes and says that he (they) is (are) the owner(s) of the well described hereon; the well is located in the CENTER  $\frac{1}{4}$  of the SW  $\frac{1}{4}$  of Section 24, Township 40 N, Range 7 E, N.M. P.M. at distances of 1320 feet from the SOUTH section line and 1320 feet from the WEST section line; the total depth of the well is 103 feet; water from this well was first applied to a beneficial use for the purpose(s) described herein on the 5<sup>TH</sup> day of MAY, 1973

the maximum sustained pumping rate of the well is 1000 gallons per minute, the pumping rate claimed hereby is 1000 gallons per minute; the average annual amount of water to be diverted is 480 acre-feet; for which claim is hereby made for IRRIGATION purpose(s); the legal description of the land on which the water from this well is to be used is SW  $\frac{1}{4}$  S 24 T 40N R 7E N.M.P.M.

which totals 160 acres and which is illustrated on the map on the reverse side of this form; that this well was completed in compliance with the permit approved therefor; this statement of beneficial use of ground water is filed in compliance with law; he (they) has (have) read the statements made hereon; knows the content thereof; and that the same are true of his (their) knowledge.

Signature(s) X Vernon A. Braun

Subscribed and sworn to before me on this 11 day of October, 1973

My Commission expires March 8, 1977  
Jean M. Brown  
STATE NOTARY PUBLIC  
Wichita County, Kansas  
My Commission Expires March 8, 1977  
Notary Public

ACCEPTED FOR FILING IN THE OFFICE OF THE STATE ENGINEER OF

COLORADO ON THIS \_\_\_\_\_ DAY OF \_\_\_\_\_, 19\_\_\_\_

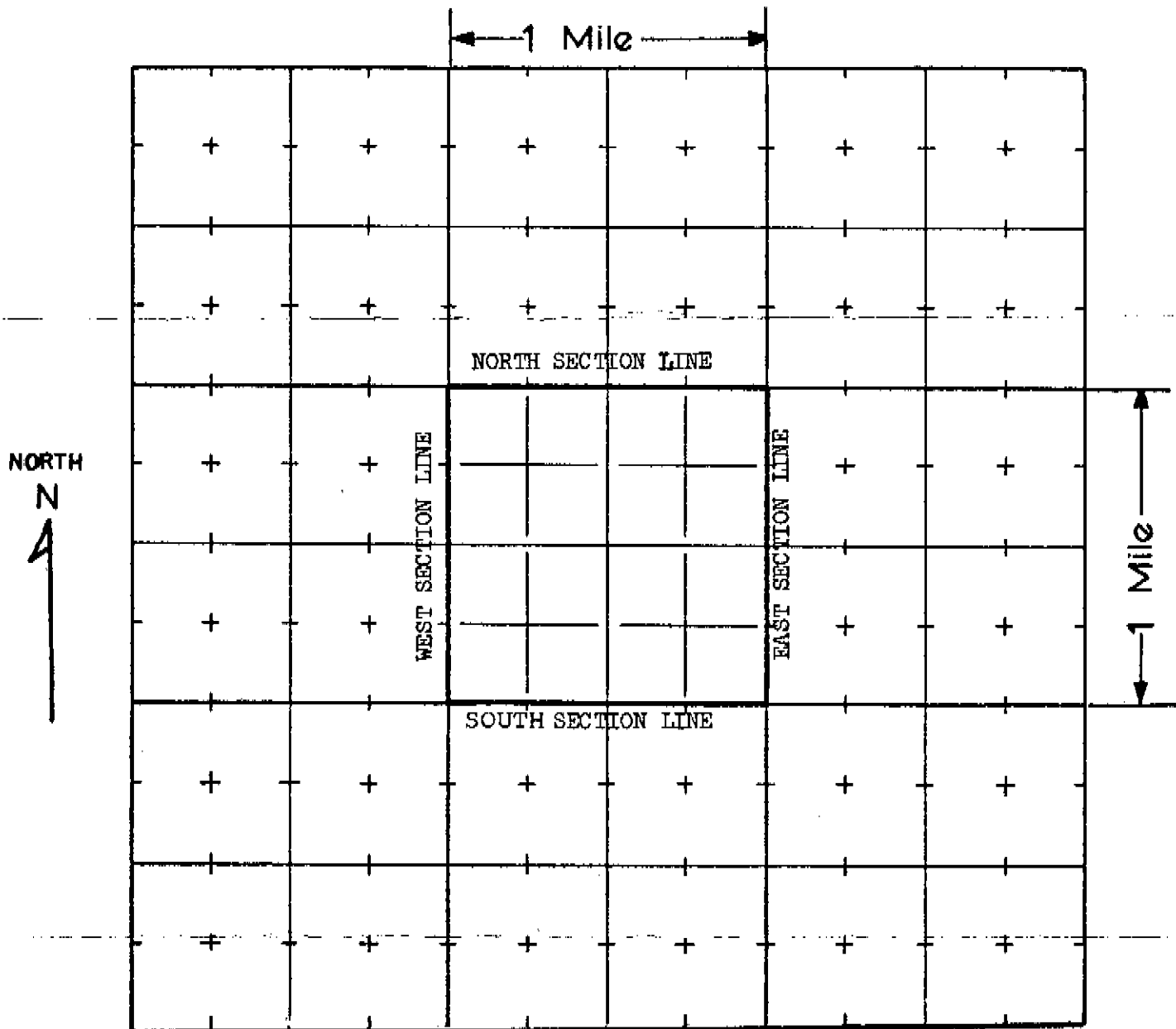
STATE ENGINEER

WHITE COPY FOR DIVISION OF WATER RESOURCES  
PINK COPY FOR WELL OWNER

W-3952 1A	
FOR OFFICE USE ONLY	
Prior. Date _____, _____, 19____	
Well Use <u>6</u>	
_____ $\frac{1}{4}$ , _____ $\frac{1}{4}$ , _____ $\frac{1}{4}$ , Sec. _____	
T. _____, R. _____, _____ P.M.	
Yield _____ W.D. <u>3-20</u>	
Co. <u>53</u>	
Index _____	

THE LOCATION OF THE WELL MUST BE SHOWN AND THE AREA ON WHICH THE WATER IS USED MUST BE SHADED OR CROSS-HATCHED ON THE DIAGRAM BELOW.

This diagram represents nine (9) sections. Use the **CENTER SQUARE** (one section) to indicate the location of the well, if possible.



THE SCALE OF THE DIAGRAM IS TWO INCHES EQUALS ONE-MILE

Meter Serial No. \_\_\_\_\_  Flow Meter  Electric Meter  Fuel Meter

Owner of land on which water is being used \_\_\_\_\_

**WATER EQUIVALENTS TABLE (Rounded Figures)**

- An acre-foot covers 1 acre of land 1 foot deep.
- 1 cubic foot per second (cfs) . . . 449 gallons per minute (gpm).
- 1 acre-foot . . . 43,560 cubic feet . . . 325,900 gallons.
- 1,000 gpm pumped continuously for one day produces 4.42 acre-feet.
- 100 gpm pumped continuously for one year produces 160 acre-feet.

COLORADO DIVISION OF WATER RESOURCES

101 Columbine Bldg., 1845 Sherman St.  
Denver, Colorado 80203

THIS FORM MUST BE SUBMITTED  
WITHIN 60 DAYS OF COMPLETION  
OF THE WORK DESCRIBED HERE-  
ON. TYPE OR PRINT IN BLACK  
INK.

WELL COMPLETION AND PUMP INSTALLATION REPORT

PERMIT NUMBER 016939-R

93-5  
RECEIVED  
JUN 27 '73

WATER RESOURCES  
STATE ENGINEER  
COLO.

WELL OWNER Vernon Braun

Center of the SW 1/4 of Sec. 24

ADDRESS Leoti Kan 67861

T. 40 N R. 7 E N. M. P.M.

DATE COMPLETED May 5, 1973

HOLE DIAMETER  
22 in. from 0 to 103 ft.

WELL LOG

From	To	Type and Color of Material	Water Loc.
0	2	top soil	
2	20	sand & gravel	
20	21	clay	
21	75	sand & gravel	X
75	85	fine sand	X
85	90	hard sand	X
90	93	clay	
93	103	hard sand	X
		TOTAL DEPTH <u>103</u>	

\_\_\_\_\_ in. from \_\_\_\_\_ to \_\_\_\_\_ ft.

\_\_\_\_\_ in. from \_\_\_\_\_ to \_\_\_\_\_ ft.

CASING RECORD: Plain Casing  
Size 16 & kind 3/4 torch cut from 0 to 50 ft.

Size \_\_\_\_\_ & kind \_\_\_\_\_ from \_\_\_\_\_ to \_\_\_\_\_ ft.

Size \_\_\_\_\_ & kind \_\_\_\_\_ from \_\_\_\_\_ to \_\_\_\_\_ ft.

Perforated Casing  
Size 16" & kind 3/4 torch cut from 50 to 103 ft.

Size \_\_\_\_\_ & kind \_\_\_\_\_ from \_\_\_\_\_ to \_\_\_\_\_ ft.

Size \_\_\_\_\_ & kind \_\_\_\_\_ from \_\_\_\_\_ to \_\_\_\_\_ ft.

GROUTING RECORD

Material \_\_\_\_\_

Intervals \_\_\_\_\_

Placement Method \_\_\_\_\_

GRAVEL PACK: Size 3/4 to 1 1/2 "

Interval 20 to 103

TEST DATA

Date Tested May 10, 1973, 19 \_\_\_\_\_

Static Water Level Prior to Test 16' ft.

Type of Test Pump Permanent Turbine

Length of Test 48 hrs

Sustained Yield (Metered) 1000

Final Pumping Water Level 36'

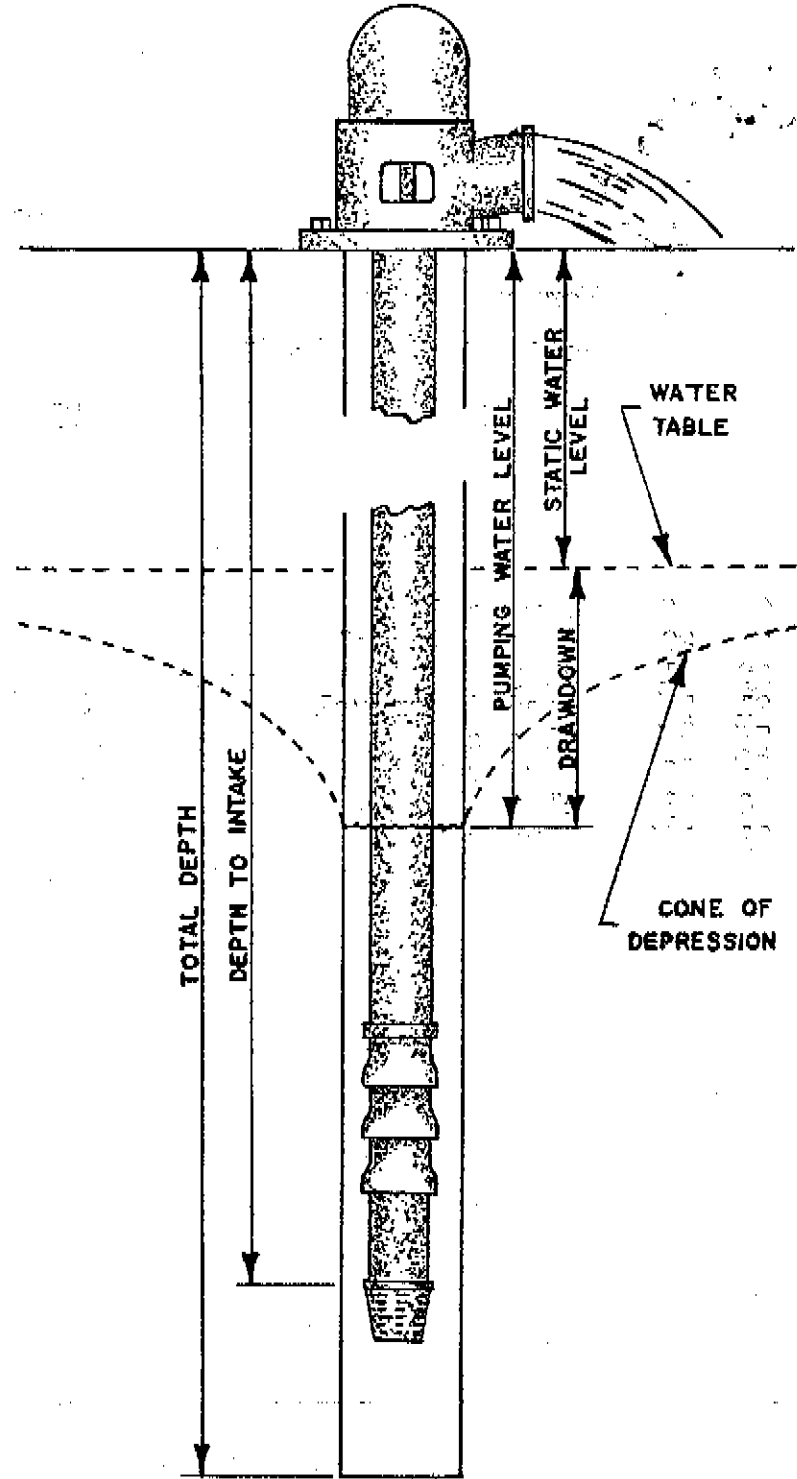
Use additional pages necessary to complete log.

**PUMP INSTALLATION REPORT**

Pump Make Hydro  
 Type 8" Turbine  
 Powered by Elec. HP 75  
 Pump Serial No. 12CH355573  
 Motor Serial No. Newman HV1142601  
 Date Installed May 5, 1973  
 Pump Intake Depth 75'  
 Remarks \_\_\_\_\_

**WELL TEST DATA WITH PERMANENT PUMP**

Date Tested May 10 73  
 Static Water Level Prior to Test 16'  
 Length of Test 48 hrs. Hours  
 Sustained yield (Metered) 1000 GPM  
 Pumping Water Level 36'  
 Remarks \_\_\_\_\_



**CONTRACTORS STATEMENT**

The undersigned, being duly sworn upon oath, deposes and says that he is the contractor of the well or pump installation described hereon; that he has read the statement made hereon; knows the content thereof, and that the same is true of his own knowledge.

Signature Thomas A. McArthur License No. 32

State of Colorado, County of Seminole SS

Subscribed and sworn to before me this 25 day of June, 19 73.

My Commission expires: My Commission expires August 2, 1976

Notary Public Lawrence D. Dalton

WRJ-542

COLORADO DIVISION OF WATER RESOURCES  
101 Columbine Bldg., 1845 Sherman St., Denver, Colorado 80203

*[Handwritten mark]*

PERMIT APPLICATION FORM

Application must be complete where applicable. Type or print in BLACK INK. No overstrikes or erasures unless initialed.

*[Handwritten mark]*

- ( ) A PERMIT TO USE GROUND WATER
- (x) A PERMIT TO CONSTRUCT A WELL
- FOR: (x) A PERMIT TO INSTALL A PUMP
- ( ) REPLACEMENT FOR NO. \_\_\_\_\_
- (x) OTHER Alternate Point of Diversion

RECEIVED

RECEIVED

WATER RESOURCES STATE ENGINEER  
JAN 26 1973

WATER RESOURCES STATE ENGINEER

(1) APPLICANT - mailing address

NAME Vernon Braun

STREET \_\_\_\_\_

CITY Leoti, Kansas 67861  
(State) (Zip)

TELEPHONE NO. 316-375-2868

FOR OFFICE USE ONLY: DO NOT WRITE IN THIS COLUMN

Receipt No. 39942

Basin \_\_\_\_\_ Dist. \_\_\_\_\_

CONDITIONS OF APPROVAL

This well shall be used in such a way as to cause no material injury to existing water rights. The issuance of the permit does not assure the applicant that no injury will occur to another vested water right or preclude another owner of a vested water right from seeking relief in a civil court action.

(2) LOCATION OF PROPOSED WELL

County Rio Grande

Center  $\frac{1}{4}$  of the SW  $\frac{1}{4}$ , Section 24

Twp. 40 N, Rng. 7 E, N.M. P.M.

1) APPROVED AS ALTERNATE POINT OF DIVERSION FOR WELL NO. R-14083. 2) INSTALLATION OF TOTALIZING FLOW METERS ON THIS WELL AND ON WELL R-14083 IS REQUIRED. 3) MAINTAIN AND SUBMIT TO THE DIV. OF WATER RESOURCES, RECORDS OF ANNUAL EXTRACTION OF GROUND WATER. 4) WATER DRAWN FROM THIS WELL TOGETHER WITH WATER DRAWN FROM THE APPLICANT'S WELLS NO. R-14083 AND R-14080 SHALL BE LIMITED TO THE IRRIGATION OF SW $\frac{1}{4}$  OF SEC.24, T.40N, R.7E, NM PM. R.A.S. 2/21/73.

(3) WATER USE AND WELL DATA

Proposed maximum pumping rate (gpm) 1250

Average annual amount of ground water to be appropriated (acre-feet): 500

Number of acres to be irrigated: 160

Proposed total depth (feet): 100 feet

Aquifer ground water is to be obtained from:  
Surface Water

Owner's well designation Well # 3

GROUND WATER TO BE USED FOR:

( ) HOUSEHOLD USE ONLY - no irrigation (0)

( ) DOMESTIC (1) ( ) INDUSTRIAL (5)

( ) LIVESTOCK (2) (x) IRRIGATION (6)

( ) COMMERCIAL (4) ( ) MUNICIPAL (8)

( ) OTHER (9)

APPLICATION APPROVED

016939-F

PERMIT NUMBER \_\_\_\_\_

DATE ISSUED FEB 22 1973

EXPIRATION DATE FEB 22 1974

(4) DRILLER

Name Licensed Well Driller

Street \_\_\_\_\_

City \_\_\_\_\_ (State) (Zip)

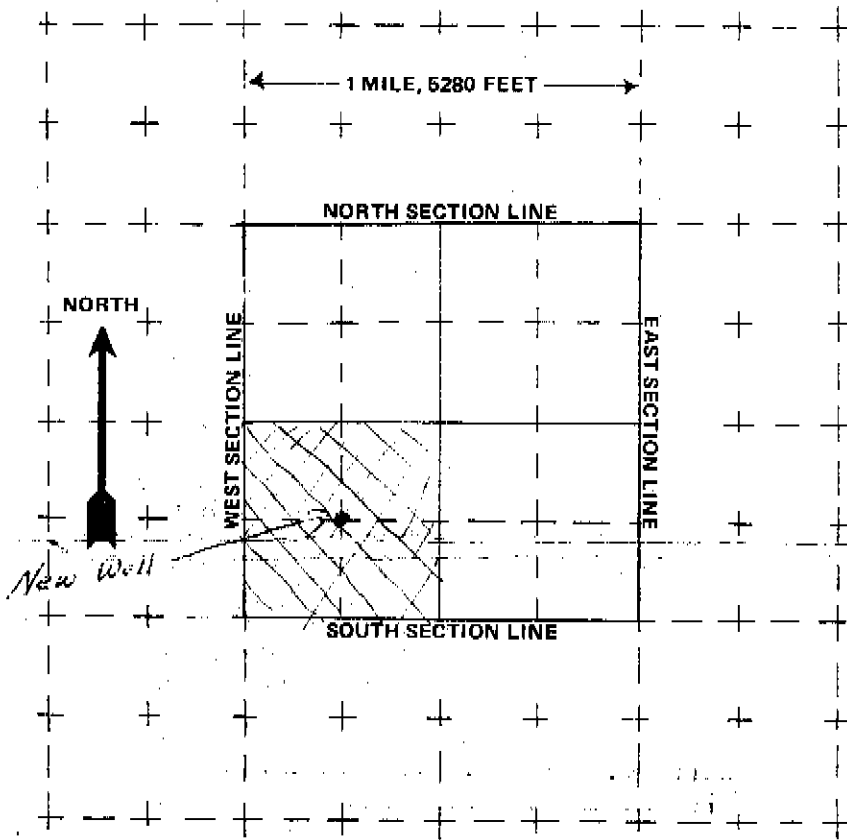
Telephone No. \_\_\_\_\_ Lic. No. \_\_\_\_\_

*[Signature]*  
(STATE ENGINEER)

BY \_\_\_\_\_

I.D. \_\_\_\_\_ COUNTY \_\_\_\_\_

(5) **THE LOCATION OF THE PROPOSED WELL** and the area on which the water will be used must be indicated on the diagram below. Use the **CENTER SECTION** (1 section, 640 acres) for the well location.



The scale of the diagram is 2 inches = 1 mile  
Each small square represents 40 acres.

**WATER EQUIVALENTS TABLE (Rounded Figures)**

An acre-foot covers 1 acre of land 1 foot deep  
1 cubic foot per second (cfs) . . . 449 gallons per minute (gpm)  
A family of 5 will require approximately 1 acre-foot of water per year.  
1 acre-foot . . . 43,560 cubic feet . . . 325,800 gallons.  
1,000 gpm pumped continuously for one day produces 4.42 acre-feet.

(6) **THE WELL MUST BE LOCATED BELOW** by distances from section lines.

1320 ft. from South sec. line  
(north or south)  
1320 ft. from West sec. line  
(east or west)

LOT \_\_\_\_\_ BLOCK \_\_\_\_\_ FILING # \_\_\_\_\_  
SUBDIVISION \_\_\_\_\_

(7) **TRACT ON WHICH WELL WILL BE LOCATED**

No. of acres 160 . Will this be  
the only well on this tract? No

(8) **PROPOSED CASING PROGRAM**

Plain Casing  
16 in. from 0 ft. to 30 ft.  
\_\_\_\_\_ in. from \_\_\_\_\_ ft. to \_\_\_\_\_ ft.  
Perforated casing  
16 in. from 30 ft. to 100 ft.  
\_\_\_\_\_ in. from \_\_\_\_\_ ft. to \_\_\_\_\_ ft.

(9) **FOR REPLACEMENT WELLS** give distance and direction from old well and plans for plugging it:

\_\_\_\_\_  
\_\_\_\_\_  
\_\_\_\_\_

(10) **LAND ON WHICH GROUND WATER WILL BE USED:**

Owner(s): Vernon A. Braun No. of acres: 160

Legal description: SW $\frac{1}{4}$  of Section 24, Township 40 North, Range 7 East, N.M.P.M. Rio Grande County

(11) **DETAILED DESCRIPTION** of the use of ground water:

~~Alternate point of diversion for Permit # 14083. The present well covered by Permit # 14083~~  
will not be pumped as long as the new well can be used and the pump and motor will be removed.

(12) **OTHER WATER RIGHTS** used on this land, including wells. Pump Well Permit # 14080

Type or right	Used for (purpose)	Description of land on which used
<u>10 shares Rio Grande Canal</u>	<u>Irrigation</u>	<u>SW<math>\frac{1}{4}</math> 24-40-7</u>
<u>10 shares Santa Maria Reservoir</u>	<u>Irrigation</u>	<u>SW<math>\frac{1}{4}</math> 24-40-7</u>

(13) **THE APPLICANT(S) STATE(S) THAT THE INFORMATION SET FORTH HEREON IS TRUE TO THE BEST OF HIS KNOWLEDGE.**

VERNON A. BRAUN  
BY William R. Bartlett  
SIGNATURE OF APPLICANT(S) Attorney

Form 7-57/5M (Rev.)  
7-57/5M  
SEP 19 1960  
OCT 6 - 1960

STATE OF COLORADO  
DIVISION OF WATER RESOURCES  
OFFICE OF THE STATE ENGINEER, GROUND WATER SECTION

REGISTRATION NO. 14083 OF WELL 1111

APR 29 1960

Registrant WALTER A. & ILLA B MONTER Date April 28 19 60

P.O. Address \_\_\_\_\_ Route # 2 Center \_\_\_\_\_, Colo.

WELL DATA  
Depth 80 ft. Diameter 16 in.

Casing : 40 ft. Plain; 60 ft. Perfor.

Static Water Level 6 ft. from top

Yield 1800 (gpm)(cfs) from 35 ft.

Used for irrigation on/at

SW 1/4 24 40 7

(legal description of land or site)

Water conveyed by Pearless size 9"

PUMP DATA

Type Electric Size 20-horse

Driven by Electric at 1750 RPM  
Motor

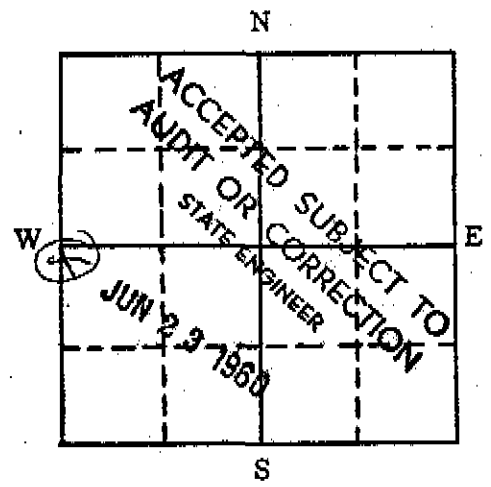
Well was first used May, 19 50  
cfs

for Irrigation using 1800 gpm

Well enlarged \_\_\_\_\_, 19 \_\_\_\_\_ to  
deepened \_\_\_\_\_  
(gpm)(cfs)(ft)

LOG SHOULD BE GIVEN ON REVERSE  
SIDE IF AVAILABLE

WELL LOCATION  
County RIO GRANDE 53  
NW 1/4 Section 24  
Twp. 40 Rge. 7E NM PM



WELL TO BE LOCATED AS ACCUR-  
ATELY AS POSSIBLE WITHIN A  
SMALL SQUARE WHICH REPRESENTS  
40 ACRES; OR IF IN A TOWN OR  
SUBDIVISION FILL IN THE FOLLOW-  
ING:

\_\_\_\_\_ Town or Subdivision

\_\_\_\_\_ Street address or Lot and Block

The above well (has) (has not) been registered in the Office of the State Engineer prior to May 1, 1957. If Registered give Filing No. \_\_\_\_\_

If NOT Registered prior to May 1, 1957, a \$5.00 filing fee accompanies this form.

The above statements are true and correct to the best of my knowledge and belief.  
Subscribed and Sworn before me

this 28<sup>th</sup> day of April, 1960

My commission expires 5-5-62

Walter A. Monter  
Registrant

(SEAL) Elda Mae Martin  
Notary Public

FOR STATE ENGINEER'S USE  
Located in 3-20 district, Rio Grande County for IRRIGATION

Registration No. 1509 in 3-20, on APR 29 1960, 19 60

Recorded at 2:00 o'clock A.M. Jan. 5, 1973  
Reception No. 249176 Harold C. McDonald Recorder

THIS DEED, Made this 15th day of December, 1972

between R. J. SANDERSON AND ETHEL L. SANDERSON

County of Farmer Texas of the  
and State of COLORADO of the first part, and  
VERNON A. BRAUN  
of the County of Wichita and State of  
Kansas  
Colorado, of the second part:

JAN 26 '73  
WATER RESOURCES  
STATE ENGINEER  
State Documentary Fee  
Date JAN 5 1973  
\$ 3.00

WITNESSETH, That the said part ies of the first part, for and in consideration of the sum of Other Valuable Consideration and Ten and no/100----- DOLLARS to the said part ies of the first part in hand paid by said part y of the second part, the receipt whereof is hereby confessed and acknowledged, ha ve granted, bargained, sold and conveyed, and by these presents do grant, bargain, sell, convey and confirm, unto the said part y of the second part, his heirs and assigns for ever, all the following described lot or parcel of land, situate, lying and being in the County of Rio Grande and State of Colorado, to wit:

The Southwest Quarter (SW $\frac{1}{4}$ ) of Section Twenty-four (24), Township Forty (40) North, Range Seven (7) East, N.M.P.M. together with all water, water rights and water privileges, ditches, ditch rights and ditch privileges, and particularly, but not in limitation thereof, 10 shares of the capital stock of the Rio Grande Canal Water Users Association and 10 shares of the capital stock of the Santa Maria Reservoir Company, and together with all pumps, motors and pumping equipment used in the irrigation of the above described premises.

TOGETHER with all and singular the hereditaments and appurtenances thereto belonging, or in anywise appertaining, and the reversion and reversions, remainder and remainders, rents, issues and profits thereof, and all the estate, right, title, interest, claim and demand whatsoever of the said parties of the first part, either in law or equity, of, in and to the above bargained premises, with the hereditaments and appurtenances.

TO HAVE AND TO HOLD the said premises above bargained and described with the appurtenances, unto the said part y of the second part, his heirs and assigns forever. And the said part ies of the first part, for them sel ves, their heirs, executors, and administrators, do covenant, grant, bargain, and agree to and with the said part y of the second part, his heirs and assigns, that at the time of the enrolling and delivery of these presents, they are well seized of the premises above conveyed, as of good, sure, perfect, absolute and indefeasible estate of inheritance, in law, in fee simple, and ha ve good right, full power and lawful authority to grant, bargain, sell and convey the same in manner and form as aforesaid, and that the same are free and clear from all former and other grants, bargains, sales, liens, taxes, assessments and encumbrances of whatever kind or nature soever, subject to a mortgage dated May 25th, 1962 recorded in Book 276 at page 240 of the Rio Grande County records, given to the Federal Land Bank of Wichita to secure a note in the original principal amount of \$25,000.00, the unpaid balance of which the grantee assumes and agrees to pay.

and the above bargained premises in the quiet and peaceable possession of the said part y of the second part, his heirs and assigns against all and every person or persons lawfully claiming or to claim the whole or any part thereof, the said part ies of the first part shall and will WARRANT AND FOREVER DEFEND.

IN WITNESS WHEREOF, the said part ies of the first part ha ve hereunto set theirhand s and seal s the day and year first above written.

*R. J. Sanderson* (SEAL)  
R. J. Sanderson

*Ethel L. Sanderson* (SEAL)  
Ethel L. Sanderson

STATE OF COLORADO TEXAS (Colo)  
County of FARMER Rio Grande

The foregoing instrument was acknowledged before me this 15th day of January, 1973, by R. J. Sanderson and Ethel L. Sanderson  
My commission expires Feb 1, 1975. Witness my hand and official seal.



*Howard H. Johnson*  
Notary Public

WILLIAM R. BARTLETT  
ATTORNEY AT LAW  
929 FIRST AVENUE  
MONTE VISTA, COLORADO 81144  
AREA CODE 303  
TELEPHONE 852-2462

December 18, 1972

RECEIVED

DEC 19 '72

WATER RESOURCES  
STATE ENGINEER  
COLO.

RECEIVED

JAN 26 '73

WATER RESOURCES  
STATE ENGINEER  
COLO.

Mr. Harlan Erker  
Division of Water Resources  
1845 Sherman Street  
Denver, Colorado 80203

Re: Vernon Braun

Dear Harlan:

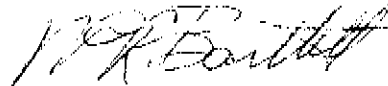
Enclosed herewith is a permit application form in reference to an alternate point of diversion of a well for Mr. Vernon Braun.

Mr. Braun does not want to abandon the well now covered by Permit No. 14803, since the new well might not be satisfactory.

If you have any questions in reference to this application, please advise the undersigned.

Your prompt attention to this matter would be greatly appreciated, since Mr. Braun would like to get the well drilled in February so that he can get a sprinkler installed on this quarter of land for next year's crop.

Yours very truly,




William R. Bartlett

WRB:sd

Enclosures 2

P. S. I am enclosing herewith my check in the amount of \$25.00 for this new permit.



WILLIAM R. BARTLETT  
ATTORNEY AT LAW  
929 FIRST AVENUE  
MONTE VISTA, COLORADO 81144  
AREA CODE 303  
TELEPHONE 952-XXXX 5135

RECEIVED

JAN 26 '73

January 23, 1973

WATER RESOURCES  
STATE ENGINEER  
-COLO.

Division of Water Resources  
1845 Sherman Street  
Denver, Colorado 80203

Attention: Rose Schiff

Dear Miss Schiff:

I am returning herewith the application for an alternate point of diversion for Permit Number 14083. Please excuse the previous mistake, since the numbers were transposed and the correct permit is 14083 instead of 14803.

I am also enclosing herewith a copy of a warranty deed conveying the SW $\frac{1}{4}$  of 24-40-7 to Mr. Vernon A. Braun, and I examined the abstract of title and at the time transfer was made, Mr. R. J. Sanderson and Ethel J. Sanderson were the legal owners of the land and Mr. Braun is now the owner of said quarter of land.

Please change your records to show Mr. Vernon A. Braun is now the legal owner of Permit No. 14083 and Permit No. 14080. I am enclosing herewith my check in the sum of \$2.00 to cover the cost in changing said records.

If you need further information, please advise.

Yours very truly,

CORLETT & BARTLETT




William R. Bartlett

WRB:sd


Enclosures

*Vernon Braun*  
*Ethel Sanderson*  
*67861*



**DIVISION OF WATER RESOURCES**

1845 SHERMAN STREET • DENVER, COLORADO 80203 • PHONE 892-3581



**M E S S A G E**

**R E P L Y**

TO MR. WILLIAM R. BARTLETT,  
ATTORNEY AT LAW,  
929 FIRST AVENUE,  
MONTE VISTA, COLO. 81144

DATE 2-13-73

*In response to the application of Mr. Vernon Braun for alternate point of diversion for well # R-14083, I would like to advise you that our record shows that wells no. R-14080 and R-14083 in SW 1/4 of Sec. 24, T. 40N, R-7E are registered by name of Walter and Pla Montez. If Mr. Braun is the present owner of these two wells the enclosed W-25-72 (Nos. 2) should be completed, notarized and sent to our office with fee of \$1.00 for each name change on each permit.*

*Thanks.*

BY B. S. K. Murthy.

Form N-873 (6) The Drawing Board, Inc., Box 605, Dallas, Texas

INSTRUCTIONS TO SENDER:

1. KEEP YELLOW COPY. 2. SEND WHITE AND PINK COPIES WITH CARBON INTACT.

DATE February 16, 1973

Enclosed herewith is a copy of letter of January 27th, 1973, wherein I enclosed \$2.00 to cover the permit change of ownership. Please process the alternate point of diversion as soon as possible. Thank you.

*W. P. Bartlett*  
*Chief of Division*

SIGNED \_\_\_\_\_

INSTRUCTIONS TO RECEIVER:

1. WRITE REPLY. 2. DETACH BLUE, KEEP PINK COPY, RETURN WHITE COPY TO SENDER.

Form No. GWS-11 1/2009  
**STATE OF COLORADO  
OFFICE OF THE STATE ENGINEER**  
818 Centennial Bldg., 1313 Sherman St., Denver, CO 80203  
Phone - Info: (303) 866-3587 Main: (303) 866-3581  
Fax: (303) 866-3589 http://www.water.state.co.us

For Office Use Only

**CHANGE IN OWNER NAME/ADDRESS  
CORRECTION OF THE WELL LOCATION**

Review instructions on the reverse side prior to completing the form.

Name, address and phone of person claiming ownership of the well permit:

NAME(S): Eric Daale and Tami Daale

Mailing Address: 650 CR F

City, St. Zip: Clovis, NM 88101

Phone: (575) 760-4630

E-mail (optional):

RECEIVED

JAN 10 2011

WATER RESOURCES  
STATE ENGINEER  
COLO

This form is filed by the named individual/entity claiming that they are the owner of the well permit as referenced below. This filing is made pursuant to C.R.S. 37-90-143.

WELL LOCATION: Well Permit Number: 16939-F Receipt Number: \_\_\_\_\_ Case Number: \_\_\_\_\_  
County Rio Grande Well Name or # (optional) \_\_\_\_\_

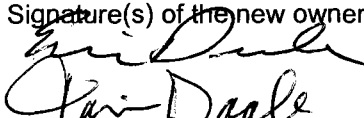

(Address) (City) (State) (Zip)  
1/4 of the SW 1/4, Sec. 24, Twp. 40  N. or  S., Range 7  E. or  W., N.M. P.M.  
Distance from Section Lines: 1320 Ft. From  N. or  S., 1320 Ft. From  E. or  W. Line.  
Subdivision Name \_\_\_\_\_ Lot \_\_\_\_\_, Block \_\_\_\_\_, Filing/Unit \_\_\_\_\_

The above listed owner(s) say(s) that he, she (they) own the well permit described herein. The existing record is being amended for the following reasons:

Change in name of owner  Change in mailing address  Correction of location for exempt wells permitted prior to May 8, 1972 and non-exempt wells permitted before May 17, 1965.

Please see the reverse side for further information regarding correction of the well location.


I (we) claim and say that I (we) (are) the owner(s) of the well permit described above, know the contents of the statements made herein, and state that they are true to my (our) knowledge.


Signature(s) of the new owner  	Please print the Signer's Name & Title	Date <u>12-17-10</u>
---	--	-------------------------

It is the responsibility of the new owner of this well permit to complete and sign this form. Signatures of agents are acceptable if an original letter of agency signed by the owner is attached to the form upon its receipt.

For Office Use Only

ACCEPTED AS A CHANGE OF OWNERSHIP  
AND/OR MAILING ADDRESS

  
State Engineer

  
By

1-12-11  
Date

THIS FORM MUST BE SUBMITTED PRIOR TO THE EXPIRATION OF THE PERMIT. TYPE OR PRINT IN BLACK INK. COPY OF ACCEPTED STATEMENT MAILED ON REQUEST.

COLORADO DIVISION OF WATER RESOURCES

300 Columbine Bldg., 1845 Sherman St. Denver, Colorado 80203

TRACT 6

RECEIVED

SEP 27 1974

WATER RESOURCES STATE ENGINEER COLO.

FOR OFFICE USE ONLY

Div. 3 City 52

XX STATEMENT OF BENEFICIAL USE OF GROUND WATER AMENDMENT OF EXISTING RECORD

PERMIT NUMBER 2573-EF

STATE OF COLORADO

COUNTY OF Rio Grande

SS.

2573-E / 1000 117 / 400

LOCATION OF WELL

County Rio Grande

Center 1/4 of the SW 1/4, Section 35

Twp. 40 N, Rng. 7 E N.M. P.M.

THE AFFIANT(S) Colbert Pepper

whose mailing address is Route 1

City Monte Vista Colorado 81144

being duly sworn upon oath, deposes and says that he is the owner of the well described hereon; the well is located as described above, at distances of 1277 feet from the South section line and 1347 feet from the West section line; water from this well was first applied to a beneficial use for the purpose(s) described herein on the 31st day of May, 1974; the maximum sustained pumping rate of the well is 1200 gallons per minute, the pumping rate claimed hereby is 1000 gallons per minute; the total depth of the well is 117 feet; the average annual amount of water to be diverted is 400 acre-feet; for which claim is hereby made for Irrigation

purpose(s); the legal description of the land on which the water from this well is used is SW 1/4, Section 35, Township 40 North, Range 7 East, N.M.P.M. which totals

160 acres and which is illustrated on the map on the reverse side of this form; that this well was completed in compliance with the permit approved therefor; this statement of beneficial use of ground water is filed in compliance with law; he read the statements made hereon; knows the content thereof; and that the same are true of his knowledge.

Signature(s) Colbert Pepper
Subscribed and sworn to before me on this 17th day of September, 1974

My Commission expires: March 26, 1975

June R. McClure NOTARY PUBLIC

ACCEPTED FOR FILING BY THE STATE ENGINEER OF COLORADO PURSUANT TO THE FOLLOWING CONDITIONS:

THAT THOSE CONDITIONS OF APPROVAL AS STATED ON THE PERMIT ARE COMPLIED WITH. THAT THE WELL REPLACES THE EXISTING WELL UNDER NO. 2573-F.

FOR OFFICE USE ONLY
Court Case No.
Sec. 1/4 1/4 1/4
Well Use 6.
Dist. 20 Basin Mon. Dis.
Prior. Mo. Day Yr.

DATE Sept. 27, 1974

STATE ENGINEER [Signature]

[Signature]

Well drilled by Albert Spencer Lic. No. 30

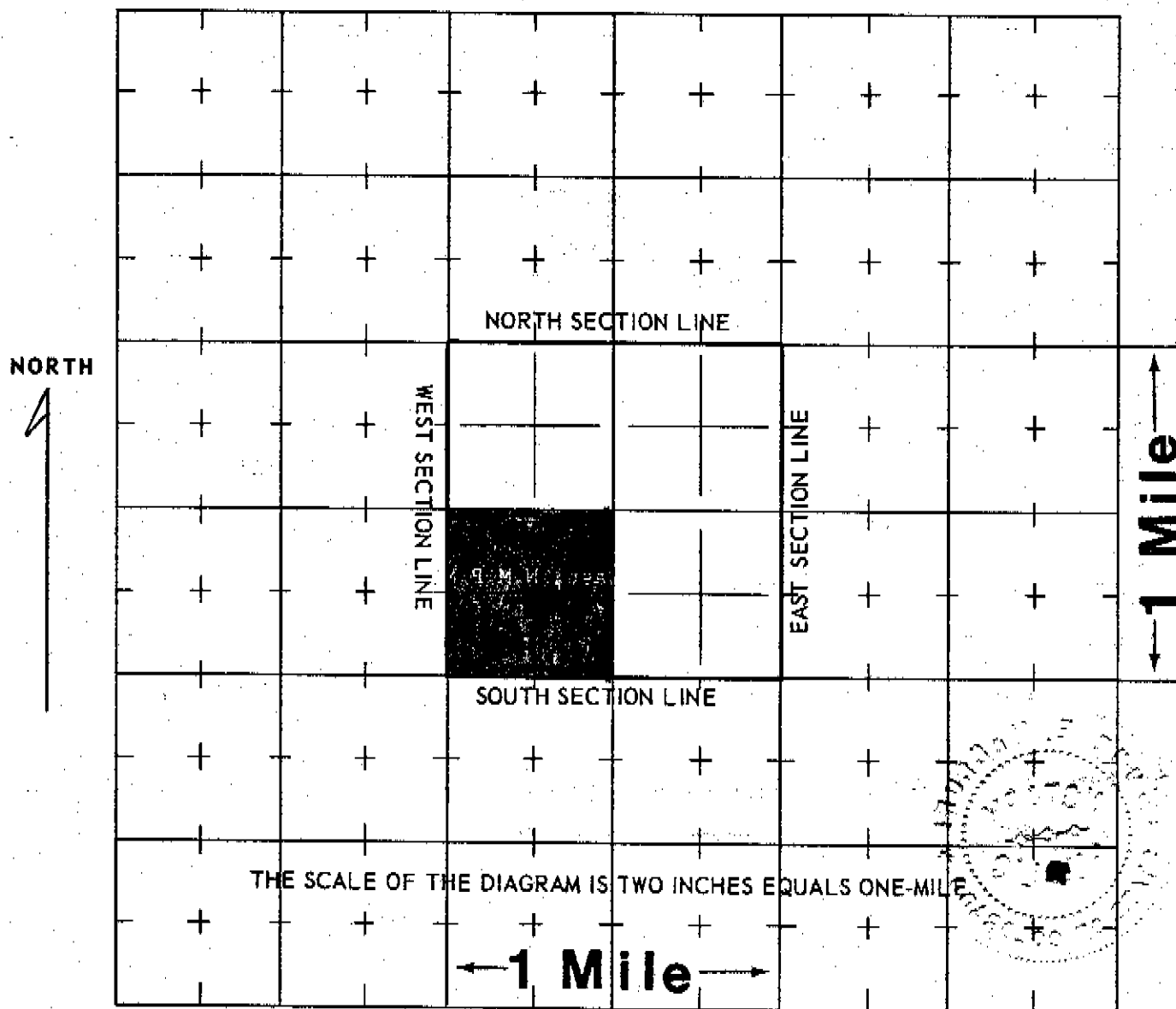
Pump installed by Albert Spencer Lic. No. 30

Meter Serial No. \_\_\_\_\_  Flow Meter  Electric Meter  Fuel Meter

Owner of land on which water is being used Colbert Pepper

**THE LOCATION OF THE WELL MUST BE SHOWN AND THE AREA ON WHICH THE WATER IS USED MUST BE SHADED OR CROSS-HATCHED ON THE DIAGRAM BELOW.**

This diagram represents nine (9) sections. Use the **CENTER SQUARE** (one section) to indicate the location of the well, if possible.



**WATER EQUIVALENTS TABLE (Rounded Figures)**

- An acre-foot covers 1 acre of land 1 foot deep.
- 1 cubic foot per second (cfs) . . . 449 gallons per minute (gpm).
- 1 acre-foot . . . 43,560 cubic feet . . . 325,900 gallons.
- 1,000 gpm pumped continuously for one day produces 4.42 acre-feet.
- 100 gpm pumped continuously for one year produces 160 acre-feet.

COLORADO DIVISION OF WATER RESOURCES

101 Columbine Bldg., 1845 Sherman St.  
Denver, Colorado 80203

RECEIVED

THIS FORM MUST BE SUBMITTED  
WITHIN 60 DAYS OF COMPLETION  
OF THE WORK DESCRIBED HERE-  
ON. TYPE OR PRINT IN BLACK  
INK.

WELL COMPLETION AND PUMP INSTALLATION REPORT

PERMIT NUMBER 2573-RF

E #3  
12-26-73<sup>30</sup>

SEP 23 '74

WATER RESOURCES  
STATE ENGINEER  
COLO.

WELL OWNER John Gilbert Peffer Center 1/4 of the SW 1/4 1/4 of Sec. 35

ADDRESS R #1 Monte Vista Colo T. 40 N, R. 7 E 1/4 P.M.

DATE COMPLETED May, 1974

HOLE DIAMETER  
16 in. from 0 to 117 ft.

WELL LOG

From	To	Type and Color of Material	Water Loc.
0	3	top soil	
3	18	large gravel + sand	
18	20	yellow clay	
20	117	sand + gravel	
TOTAL DEPTH <u>117</u>			

Use additional pages necessary to complete log.

\_\_\_\_\_ in. from \_\_\_\_\_ to \_\_\_\_\_ ft.  
\_\_\_\_\_ in. from \_\_\_\_\_ to \_\_\_\_\_ ft.

CASING RECORD: Plain Casing  
Size 16 & kind 1/2 pipe from 0 to 20 ft.  
Size \_\_\_\_\_ & kind \_\_\_\_\_ from \_\_\_\_\_ to \_\_\_\_\_ ft.  
Size \_\_\_\_\_ & kind \_\_\_\_\_ from \_\_\_\_\_ to \_\_\_\_\_ ft.

Perforated Casing  
Size 16 & kind 1/4 2 pump from 20 to 117 ft.  
Size \_\_\_\_\_ & kind \_\_\_\_\_ from \_\_\_\_\_ to \_\_\_\_\_ ft.  
Size \_\_\_\_\_ & kind \_\_\_\_\_ from \_\_\_\_\_ to \_\_\_\_\_ ft.

GROUTING RECORD  
Material None  
Intervals \_\_\_\_\_  
Placement Method \_\_\_\_\_

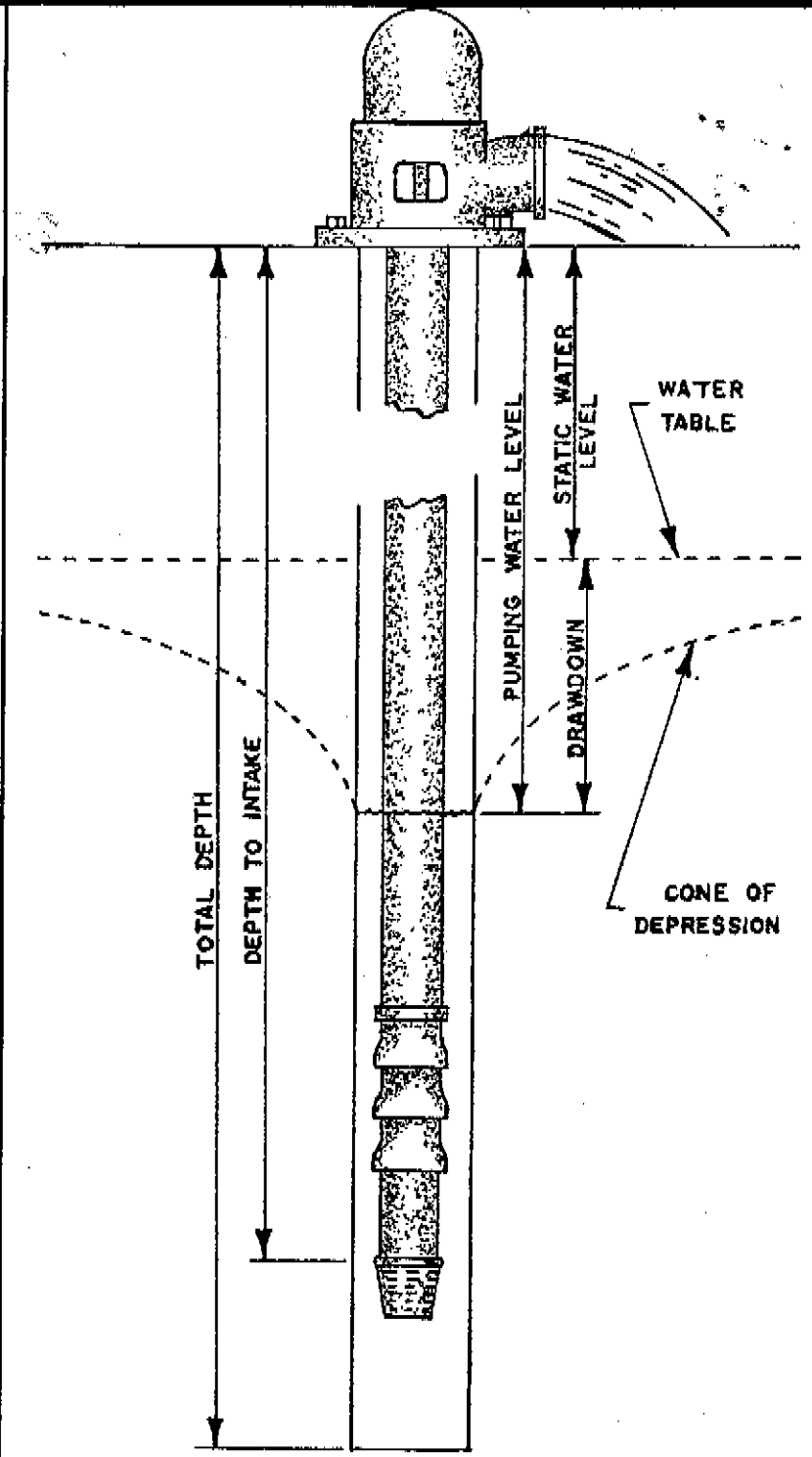
GRAVEL PACK: Size 3/4 by 1 1/2 inch  
Interval after well was cased

TEST DATA  
Date Tested May, 1974  
Static Water Level Prior to Test 20 ft. ft.  
Type of Test Pump turbine  
Length of Test 24 hours  
Sustained Yield (Metered) 1200 GPM  
Final Pumping Water Level 42 ft.

**PUMP INSTALLATION REPORT**

Pump Make Western Land Roller  
 Type turbine  
 Powered by Electric HP 75  
 Pump Serial No. D73227  
 Motor Serial No. \_\_\_\_\_  
 Date Installed May 1974  
 Pump Intake Depth 60ft.  
 Remarks \_\_\_\_\_

**WELL TEST DATA WITH PERMANENT PUMP**  
 Date Tested May 1974  
 Static Water Level Prior to Test 20  
 Length of Test 2 hrs - Hours  
 Sustained yield (Metered) 9000 GPM  
 Pumping Water Level 34 ft.  
 Remarks \_\_\_\_\_



**CONTRACTORS STATEMENT**

The undersigned, being duly sworn upon oath, deposes and says that he is the contractor of the well or pump installation described hereon; that he has read the statement made hereon; knows the content thereof, and that the same is true of his own knowledge.

Signature Albert H Spencer License No. 30

State of Colorado, County of Rio Grande SS

Subscribed and sworn to before me this 10 day of Sept, 1974

My Commission expires: 12-78 1975

Notary Public Edward R. Kuhlman

COLORADO DIVISION OF WATER RESOURCES  
101 Columbine Bldg., 1845 Sherman St., Denver, Colorado 80203

98 J

RECEIVED

NOV 21 1973

WATER RESOURCES  
STATE ENGINEER  
BUREAU

PERMIT APPLICATION FORM

Application must be complete where applicable. Type or print in BLACK INK. No overstrikes or erasures unless initialed.

- ( ) A PERMIT TO USE GROUND WATER
- (X) A PERMIT TO CONSTRUCT A WELL
- FOR: (X) A PERMIT TO INSTALL A PUMP

(X) REPLACEMENT FOR NO. 2573-F

( ) OTHER \_\_\_\_\_

(1) APPLICANT - mailing address

NAME Colbert Pepper

STREET Box 538

CITY Center Colorado 81125  
(State) (Zip)

TELEPHONE NO. 754-3566

(2) LOCATION OF PROPOSED WELL

County Rio Grande

Center  $\frac{1}{4}$  of the SW  $\frac{1}{4}$ , Section 35

Twp. 40 N., Rng. 7 E., NW P.M.

(3) WATER USE AND WELL DATA

Proposed maximum pumping rate (gpm) 1000

Average annual amount of ground water to be appropriated (acre-feet): 400

Number of acres to be irrigated: ~~1600~~ 120 CR

Proposed total depth (feet): ~~120~~ 120 CR

Aquifer ground water is to be obtained from:  
From 20 - to ~~50~~ 120' unconfined

Owner's well designation \_\_\_\_\_

GROUND WATER TO BE USED FOR:

- ( ) HOUSEHOLD USE ONLY - no irrigation (0)
- ( ) DOMESTIC (1) ( ) INDUSTRIAL (5)
- ( ) LIVESTOCK (2) (X) IRRIGATION (6)
- ( ) COMMERCIAL (4) ( ) MUNICIPAL (8)
- ( ) OTHER (9) \_\_\_\_\_

(4) DRILLER

Name Spencer Drilling

Street Sherman Avenue

City Monte Vista, Colorado 81144  
(State) (Zip)

Telephone No. 852-3281 Lic. No. 30

FOR OFFICE USE ONLY: DO NOT WRITE IN THIS COLUMN

Receipt No. 48571 1

Basin \_\_\_\_\_ Dist. \_\_\_\_\_

CONDITIONS OF APPROVAL

This well shall be used in such a way as to cause no material injury to existing water rights. The issuance of the permit does not assure the applicant that no injury will occur to another vested water right or preclude another owner of a vested water right from seeking relief in a civil court action.

- 1) APPROVED AS A REPLACEMENT OF THE EXISTING WELL NO. 2573-F. WELL NO. 2573-F MUST BE PLUGGED AND ABANDONED ACCORDING TO RULES AND REGULATIONS.
- 2) WATER DRAWN FROM THIS WELL TOGETHER WITH WATER DRAWN FROM THE APPLICANT'S WELL NO. R-13478 AND R-13479 SHALL BE LIMITED TO IRRIGATION OF THE SW $\frac{1}{4}$  OF SEC. 35, T.40N, R.7E, NM PM.
- 3) DEPTH OF THIS WELL SHALL BE LIMITED TO 120 FEET OR "BLUE CLAY" LAYER WHICHEVER COMES FIRST: THE "BLUE CLAY LAYER BEING THAT LAYER WHICH SEPARATES THE SHALLOW (UNCONFINED) AQUIFER AND DEEP (CONFINED) AQUIFER.

JKm 12/24/73

APPLICATION APPROVED

PERMIT NUMBER 2573-RF

DATE ISSUED DEC 26 1973

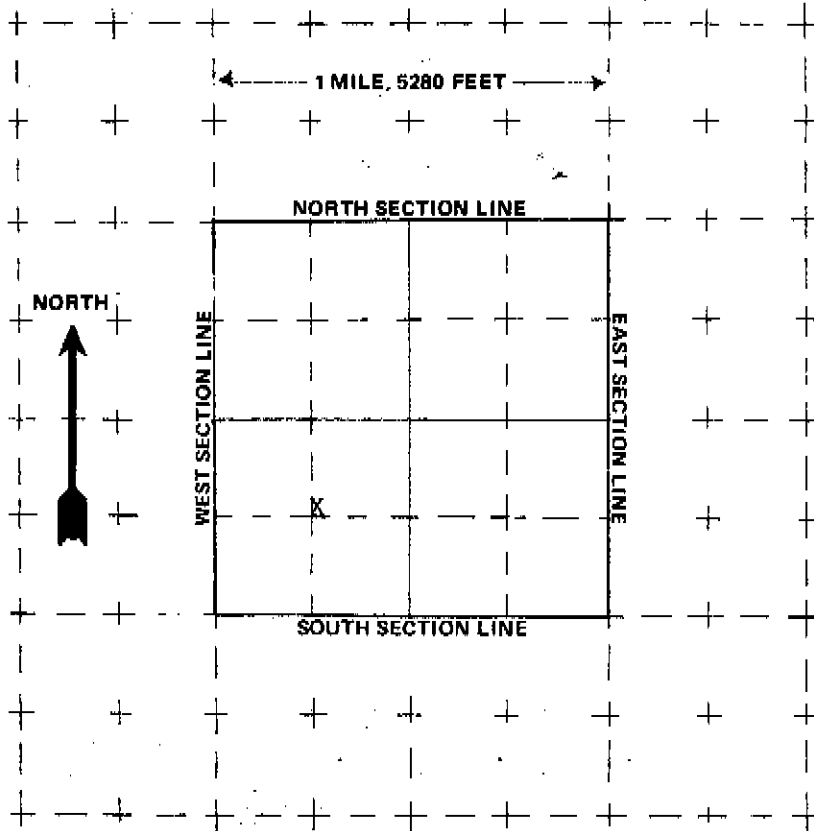
EXPIRATION DATE DEC 26 1974

[Signature]  
(STATE ENGINEER)

BY [Signature]

I.D. 3-20 COUNTY 53

(5) **THE LOCATION OF THE PROPOSED WELL** and the area on which the water will be used must be indicated on the diagram below. Use the CENTER SECTION (1 section, 640 acres) for the well location.



The scale of the diagram is 2 inches = 1 mile  
Each small square represents 40 acres.

**WATER EQUIVALENTS TABLE (Rounded Figures)**

An acre-foot covers 1 acre of land 1 foot deep  
1 cubic foot per second (cfs) . . . 449 gallons per minute (gpm)  
A family of 5 will require approximately 1 acre-foot of water per year.  
1 acre-foot . . . 43,560 cubic feet . . . 325,900 gallons.  
1,000 gpm pumped continuously for one day produces 4.42 acre-feet.

(6) **THE WELL MUST BE LOCATED BELOW** by distances from section lines.

1300 ft. from South sec. line  
(north or south)  
1300 ft. from West sec. line  
(east or west)

LOT \_\_\_\_\_ BLOCK \_\_\_\_\_ FILING # \_\_\_\_\_  
SUBDIVISION \_\_\_\_\_

(7) **TRACT ON WHICH WELL WILL BE LOCATED**

No. of acres 160 Will this be the only well on this tract? NO

(8) **PROPOSED CASING PROGRAM**

Plain Casing

16 in. from 0 ft. to 20 ft.  
\_\_\_\_\_ in. from \_\_\_\_\_ ft. to \_\_\_\_\_ ft.

Perforated casing

16 in. from 20 ft. to 100/120 ft.  
\_\_\_\_\_ in. from \_\_\_\_\_ ft. to \_\_\_\_\_ ft.

(9) **FOR REPLACEMENT WELLS** give distance and direction from old well and plans for plugging it:

1400 Feet from old S.W. well

(10) **LAND ON WHICH GROUND WATER WILL BE USED:**

Owner(s): Colbert Pepper No. of acres: 160

Legal description: SW 1/4 Sec. 35 Twp 40 R 7 E

(11) **DETAILED DESCRIPTION** of the use of ground water:

Sprinkler irrigation of crops

(12) **OTHER WATER RIGHTS** used on this land, including wells.

Type or right	Used for (purpose)	Description of land on which used
<u>Rio Grande</u>	<u>Irrigation</u>	<u>Same as above</u>
<u>Santa Maria</u>	<u>Irrigation</u>	<u>Same as above</u>

(13) **THE APPLICANT(S) STATE(S) THAT THE INFORMATION SET FORTH HEREON IS TRUE TO THE BEST OF HIS KNOWLEDGE.**

SIGNATURE OF APPLICANT(S)

RECEIVED

NOV 21 '73

Col. Division of Water Resources Nov. 21, 1973

Dear Sir:

I am in the process of pushing the south boundary of section of 35 T, 40 N, R 7 E C N 1/4 P 17 from Louis J. ... Please change your records to show ... as the new owner of the following ... with on the above 350 ac.

- Permit No. 2573-F
- " " 13476
- " " 13479
- " " 13480
- " " 17625-F

Acquiescing for ... the name change, and ... for the replacement of permit No. 2573-F.

Col. ...

Form No. GWS-11 1/2009  
**STATE OF COLORADO  
OFFICE OF THE STATE ENGINEER**  
818 Centennial Bldg., 1313 Sherman St., Denver, CO 80203  
Phone - Info: (303) 866-3587 Main: (303) 866-3581  
Fax: (303) 866-3589 http://www.water.state.co.us

For Office Use Only

**CHANGE IN OWNER NAME/ADDRESS  
CORRECTION OF THE WELL LOCATION**

RECEIVED

JAN 10 2011

WATER RESOURCES  
STATE ENGINEER  
COLO

Review instructions on the reverse side prior to completing the form.

Name, address and phone of person claiming ownership of the well permit:

NAME(S): Eric Daale and Tami Daale \_\_\_\_\_

Mailing Address: 650 CR F \_\_\_\_\_

City, St. Zip: Clovis, NM 88101 \_\_\_\_\_

Phone: (575) 760-4630

E-mail (optional): \_\_\_\_\_

This form is filed by the named individual/entity claiming that they are the owner of the well permit as referenced below. This filing is made pursuant to C.R.S. 37-90-143.

WELL LOCATION: Well Permit Number: 2573-F-R Receipt Number: \_\_\_\_\_ Case Number: \_\_\_\_\_  
County Rio Grande \_\_\_\_\_ Well Name or # (optional) \_\_\_\_\_


(Address) (City) (State) (Zip)  
SW 1/4 of the SW 1/4, Sec. 35, Twp. 40  N. or  S., Range 7  E. or  W., N.M. P.M.  
Distance from Section Lines: 1277 Ft. From  N. or  S., 1347 Ft. From  E. or  W. Line.  
Subdivision Name \_\_\_\_\_ Lot \_\_\_\_\_, Block \_\_\_\_\_, Filing/Unit \_\_\_\_\_

The above listed owner(s) say(s) that he, she (they) own the well permit described herein. The existing record is being amended for the following reasons:

Change in name of owner  Change in mailing address  Correction of location for exempt wells permitted prior to May 8, 1972 and non-exempt wells permitted before May 17, 1965.

Please see the reverse side for further information regarding correction of the well location.

I (we) claim and say that I (we) (are) the owner(s) of the well permit described above, know the contents of the statements made herein, and state that they are true to my (our) knowledge.

Signature(s) of the new owner  


Please print the Signer's Name & Title


Date  
12-17-10

It is the responsibility of the new owner of this well permit to complete and sign this form. Signatures of agents are acceptable if an original letter of agency signed by the owner is attached to the form upon its receipt.

For Office Use Only

ACCEPTED AS A CHANGE OF OWNERSHIP  
AND/OR MAILING ADDRESS

  
State Engineer

  
By

1-12-11  
Date

OFFICE OF THE STATE ENGINEER  
COLORADO DIVISION OF WATER RESOURCES

818 Centennial Bldg., 1313 Sherman St., Denver, Colorado 80203  
(303) 866-3581

WELL PERMIT NUMBER		13478	- R	R
DIV. 3	WD 20	DES. BASIN	MD	

APPLICANT

ERIC & TAMI DAALE  
650 CR F  
CLOVIS, NM 88101-

(575) 683-9605

APPROVED WELL LOCATION

RIO GRANDE COUNTY  
NW 1/4 SW 1/4 Section 35  
Township 40 N Range 7 E New Mex P.M.

DISTANCES FROM SECTION LINES

1840 Ft. from South Section Line  
19 Ft. from West Section Line

UTM COORDINATES (Meters, Zone: 13, NAD83)

Easting: 395426 Northing: 4169423

PERMIT TO CONSTRUCT A WELL

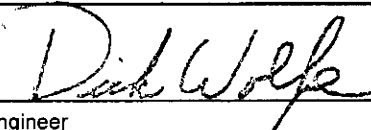
ISSUANCE OF THIS PERMIT DOES NOT CONFER A WATER RIGHT


Page 1 of 2

CONDITIONS OF APPROVAL

- 1) This well shall be used in such a way as to cause no material injury to existing water rights. The issuance of this permit does not assure the applicant that no injury will occur to another vested water right or preclude another owner of a vested water right from seeking relief in a civil court action.
- 2) The construction of this well shall be in compliance with the Water Well Construction Rules 2 CCR 402-2, unless approval of a variance has been granted by the State Board of Examiners of Water Well Construction and Pump Installation Contractors in accordance with Rule 18.
- 3) Approved pursuant to CRS 37-90-137(2) for the replacement of an existing well, permit no. 13478-R-R (issued 5/11/1976 and decreed by the Division 3 Water Court as well no. 1-R, case no. W-3416). Upon completion of the new well, the old well must be plugged and abandoned in accordance with Rule 16 of the Water Well Construction Rules. A Well Abandonment Report form must be submitted within sixty (60) days of abandonment of the old well.
- 4) Approval of this replacement well permit shall not result in an expanded use of ground water. The combined use of ground water from this well and well nos. 13479-R (WDID 2008855) and 2573-F-R (WDID 2013351) is restricted to irrigation within the SW1/4 of Sec. 35, Twp. 40N, Rng. 7E, N.M.P.M.
- 5) These irrigated lands are within the historical service area of the Rio Grande Canal Water Users Association and the Santa Maria Reservoir Company. The applicant shall call for and divert to beneficial use, the water attributable to their shares associated with this land for irrigation or recharge.
- 6) The pumping rate of this well shall not exceed 1,100 GPM.
- 7) The annual amount of ground water to be appropriated by this well shall not exceed 480 acre-feet.
- 8) The depth of this replacement well shall not exceed 100 feet, which is the depth of the existing well, permit no. 13478-R-R (issued 5/11/1976), or the top of the confining clay series, whichever occurs first. The Division Engineer shall be notified at least 72 hours prior to constructing this replacement well, to allow Division personnel to be present to observe the construction.
- 9) A sealable opening of at least one inch diameter to allow access for depth measurement must be provided for in the completed structure.
- 10) A metering method must be established for this well pursuant to the Rules Governing the Measurement of Ground Water Diversions in the Rio Grande Basin.
- 11) The owner shall mark the well in a conspicuous place with well permit number, name of the aquifer, and court case number as appropriate. The owner shall take necessary means and precautions to preserve these markings.

APPROVED  
JWB

  
State Engineer

  
By

Receipt No. 3663787A

DATE ISSUED 12-19-2014

EXPIRATION DATE 12-19-2015

ISSUANCE OF THIS PERMIT DOES NOT CONFER A WATER RIGHT  
CONDITIONS OF APPROVAL

- 12) This replacement well shall not be constructed any closer to any other existing well than the well it is replacing, if such other well is within 600 feet of the replacement, is completed in the same aquifer, and is not owned by the applicant. This well shall be constructed not more than 200 feet from the location decreed to well no. 1-R in case no. W-3416, being 1,840 feet from the South section line and 19 feet from the West section line of Sec. 35, and not more than 200 feet from the location specified on this permit.
- 13) This well is subject to administration by the Division Engineer in accordance with applicable decrees, statutes, rules, and regulations.

NOTE: The well structure I.D. # is 2013350.

NOTE: This permit will expire on the expiration date unless the well is constructed and a pump is installed by that date. A Well Construction and Test Report (GWS-31) and Pump Installation and Test Report (GWS-32) must be submitted to the Division of Water Resources to verify the well has been constructed and the pump has been installed. A one-time extension of the expiration date may be available. Contact the DWR for additional information or refer to the extension request form (GWS-64) available at: <http://www.water.state.co.us/pubs/forms.asp> — WS. 12/19/14

**GENERAL PURPOSE**  
**Water Well Permit Application**  
 Review instructions on reverse side prior to completing form.  
 The form must be computer generated, typed or in black or blue ink.

**RECEIVED**  
 DEC 18 2014  
 WATER RESOURCES  
 STATE ENGINEER  
 ALAMOSA  
 COLO

**1. Applicant Information**  
 Name of applicant: Eric or Tami Daale  
 Mailing address: 650 CR F  
 City: Clouis State: NM Zip code: 88101  
 Telephone # (area code & number): 575-683-9605 E-mail (online filing required): rockstand@plateauval.net

**6. Use Of Well (check applicable boxes)**  
 Attach a detailed description of uses applied for.

Industrial  Dewatering System  
 Municipal  Geothermal (production or reinjection)  
 Irrigation  Other (describe): \_\_\_\_\_  
 Commercial

**2. Type Of Application (check applicable boxes)**

Construct new well  Use existing well  
 Replace existing well  Change or increase use  
 Change source (aquifer)  Reapplication (expired permit)  
 COGCC Well  Other: \_\_\_\_\_

**7. Well Data (proposed)**

Maximum pumping rate: 1100 gpm Annual amount to be withdrawn: 480 acre-feet  
 Total depth: 100 feet Aquifer: Unconfined

**3. Refer To (if applicable)**

Well permit #: 13478-R Water Court case #: W-3416  
 Designated Basin Determination #: WDIR 2013350 Well name or #: 1R

**8. Land On Which Ground Water Will Be Used**  
 Legal Description of Land (may be provided as an attachment):  
Sw 1/4 Sec 35, T40N, R7E, NMPM

**4. Location Of Proposed Well**

County: Rio Grande Section: 35 Township: 40 N or S: N Range: 7 E or W: W Principal Meridian: NMPM  
 Distance of well from section lines (section lines are typically not property lines):  
1840 Ft. from NXS 19 Ft. from EW

For replacement wells only - distance and direction from old well to new well:  
 feet \_\_\_\_\_ direction \_\_\_\_\_

Well location address (Include City, State, Zip)  Check if well address is same as in item 1.

Optional: GPS well location information in UTM format. You must check GPS unit for required settings as follows:  
 Format must be UTM [Zone 12 or ] Zone 13 Easting \_\_\_\_\_  
 Units must be Meters Datum must be NAD83 Northing \_\_\_\_\_  
 Unit must be set to true north  
 Was GPS unit checked for above?  YES Remember to set Datum to NAD83

(If used for crop irrigation, attach a scaled map that shows irrigated area.)  
 A. # Acres: 160 B. Owner: Eric or Tami Daale  
 C. List any other wells or water rights used on this land:  
13479-R, 2573-F-R 10x RGCool + 5xk Sm Rd

**5. Parcel On Which Well Will Be Located (PLEASE ATTACH A CURRENT DEED FOR THE SUBJECT PARCEL)**

A. Legal Description (may be provided as an attachment):  
Sw 1/4 Sec 35, T40N, R7E, NMPM  
West Home NW

B. # of acres in parcel: 160 C. Owner: Eric or Tami Daale

D. Will this be the only well on this parcel?  YES  NO (if no list other wells)  
13479-R, 2573-F-R

E. State Parcel ID# (optional):  
N/A

**9. Proposed Well Driller License # (optional):** 1114

**10. Sign or Entered Name Of Applicant(s) Or Authorized Agent**  
 The making of false statements herein constitutes perjury in the second degree, which is punishable as a class 1 misdemeanor pursuant to C.R.S. 24-4-104 (13)(a). I have read the statements herein, know the contents thereof and state that they are true to my knowledge.  
 Sign or enter name(s) of person(s) submitting application: Eric Daale Date (mm/dd/yyyy): 3-3-14  
 If signing print name and title: Eric Daale - Owner

**Office Use Only**

USGS map name \_\_\_\_\_ DWR map no. \_\_\_\_\_ Surface elev. \_\_\_\_\_

Receipt area only  
Pdco  
BC-100-110 3663787A  
 UTM<sup>s</sup> per Aquamap:  
395425.53 E  
4169423.45 N

AQUAMAP  
 WE  
 WR  
 CWCB  
 TOPO  
 MYLAR  
 SBS

DIV 3 WD 20 BA \_\_\_\_\_ MD \_\_\_\_\_

RECEIVED

**Division III Non-exempt Well Permit Application Checklist**

Prepared by: Wayne Peck

Date: May 15, 2014; updated 12/18/2014 PJM

Division Engineer Concurrence: 

Applicant: Eric and Tami Daale (Receipt No. 3663787A)

County: Rio Grande

Legal Description: NW¼ SW¼ Section 35, Township 40 North, Range 7 East, NMPM

WDID: 2013350

Purpose of Application: Replace existing irrigation well no. 13478-R (NW well on the "West Home" quarter)

DEC 18 2014

WATER RESOURCES  
STATE ENGINEER  
COLO


**Analysis**

**Field Inspection Findings:** This well and the other irrigation wells on this field have been inspected several times by the well metering staff. The wells have all been located with GPS.

**Aerial Photo Review:** Aerial Photo review reveals consistent irrigation of about 127 acres under center pivot sprinkler in the SW¼ of Section 35, Township 40 North, Range 7 East, NMPM. This quarter section had been flood irrigation with surface and groundwater at least since the inception of well no. 13478-R in 1931. The irrigation method was changed around 1974 when well no. 2573-F-R was drilled at the center of this quarter section. At that time and forward it appears that this land has been irrigated by center pivot with some intermittent corner irrigation. The current aerial photo (2013) does not show any corner irrigation, but all of the corners have either recharge pits or potato rock piles or buildings and therefore are probably no longer irrigated. The northeast corner does look like it could receive some irrigation in a small strip between the recharge pit and the sprinkler. Aerial photos from 1955, 1978, 2003, 2009, and 2013 were reviewed.

**Historical Use Analysis:** This farm has been consistently irrigated with surface and underground water rights since the inception of the first irrigation well on this quarter in 1931. The subject well was drilled in 1931. Well 13479-R was drilled in 1935. Well no. 2573-F was drilled in the southwest corner of the quarter in 1960 then replaced to the center in 1974. Applicant claims to own 10 shares of Rio Grande Canal and 5 shares of Santa Maria Reservoir water associated with this quarter.

**Well Permit File Review:**

- The registration for well 13478-R was received on April 29, 1960. The registration claimed Well 13478-R was drilled to a depth of 60 feet, perforated from 20 to 60 feet and claimed a pump rate of 1100 gpm for irrigation use on June 15, 1931. An application to replace well 13478-R was received on February 5, 1976 and permit no. R13478-RF was issued on May 11, 1976. The replacement well was drilled to a depth of 100 feet at a location approximately 600 feet north of the original well 13478-R. The SBU for the replacement well claimed 1100 gpm from 100 feet for the irrigation of 160 acres in the SW¼ SW¼ of Section 35, Township 40 North, Range 7 East, NMPM. The well log for 13478-R indicates only one small layer of yellow clay from 60 to 68 feet. The SEO's depth to clay map indicates that there may be no clay in the N½ of 35-40-7 and no clay west of section 35. So it is possible that there is no clay in this area. The other wells serving this quarter are 13479-R, and 2573-FR.
- Well No. 13479-R which was late registered on April 29, 1960 for 1150 gpm from 50 feet for irrigation of 160 acres in the SW¼ Section 35, T40N, R7E, NMPM since May 1, 1935. This well was filed as inactive to comply with the measurement rules on March 1, 2007. 
- Well Permit No. 2573-F was issued on May 19, 1960. This well was drilled on June 5, 1960 to a depth of 100 feet and produced 1000 gpm from an unconfined aquifer. Application to redrill this well at the center of this quarter section was received on November 21, 1973 and the permit was issued on December 26, 1973. Replacement well no. 2573-FR was drilled on

May 31, 1974 to a new depth of 117 feet, producing 1000 gpm for the irrigation of 160 acres in the SW¼ of Section 35. On March 5, 2007 an application to replace this well was received. The replacement permit was issued on March 21, 2007, and limited this well to the irrigation of 132 acres in the same quarter section and a volumetric limitation of 390 acre-feet. This replacement well was completed on April 16, 2007.

**Water Court Decree Review:**

- Well No. 13478-R, Case No. W-3416, Well No. 1R was originally decreed as Well No. 1, Case No. W-331 on January 2, 1975 for 1100 gpm from an unconfined aquifer at 60 feet deep with an appropriation date of June 15, 1931. This well was originally located 42 feet from the west section line and 1326 feet from the south section line in Section 35. When Well No. 13478-R was moved over 600 feet on March 2, 1977 an application to the Division 3 Water Court to decree the well at its new location was submitted on May 20, 1975. The replacement well was decreed as Well No. 1R, Case No. W-3416. The decree for well no. 1R states the location as 19 feet from the west section line and 1840 feet from the south section line for 1100 gpm from 100 feet deep.
- Well No. 13479-R is in the SW¼ SW¼ of Section 35 and has been filed as inactive since March of 2007. This well was decreed as Well No. 2, Case No. W-331 for 1150 gpm from 50 feet deep and an appropriation date of May 1, 1935.
- Well No. 2573-F-R is decreed at the center of this quarter in Case No. W-3416 as Well No. 3R producing 1000 gpm from 117 feet.

**Other Pertinent Information:** The SEO's depth to clay series map indicates that the confining clay layer in this area is greater than 100 to 110 feet. There is evidence from well logs that may indicate there is no confining clay in this area. Although the SEO's depth to clay map says there is confining clay here, it is only a half mile to the west that it shows no clay and the north half of this section also indicates no clay. There are no wells within 600 feet of the proposed location of the replacement well.

**Recommendation**

 Approve

Suggested Conditions:

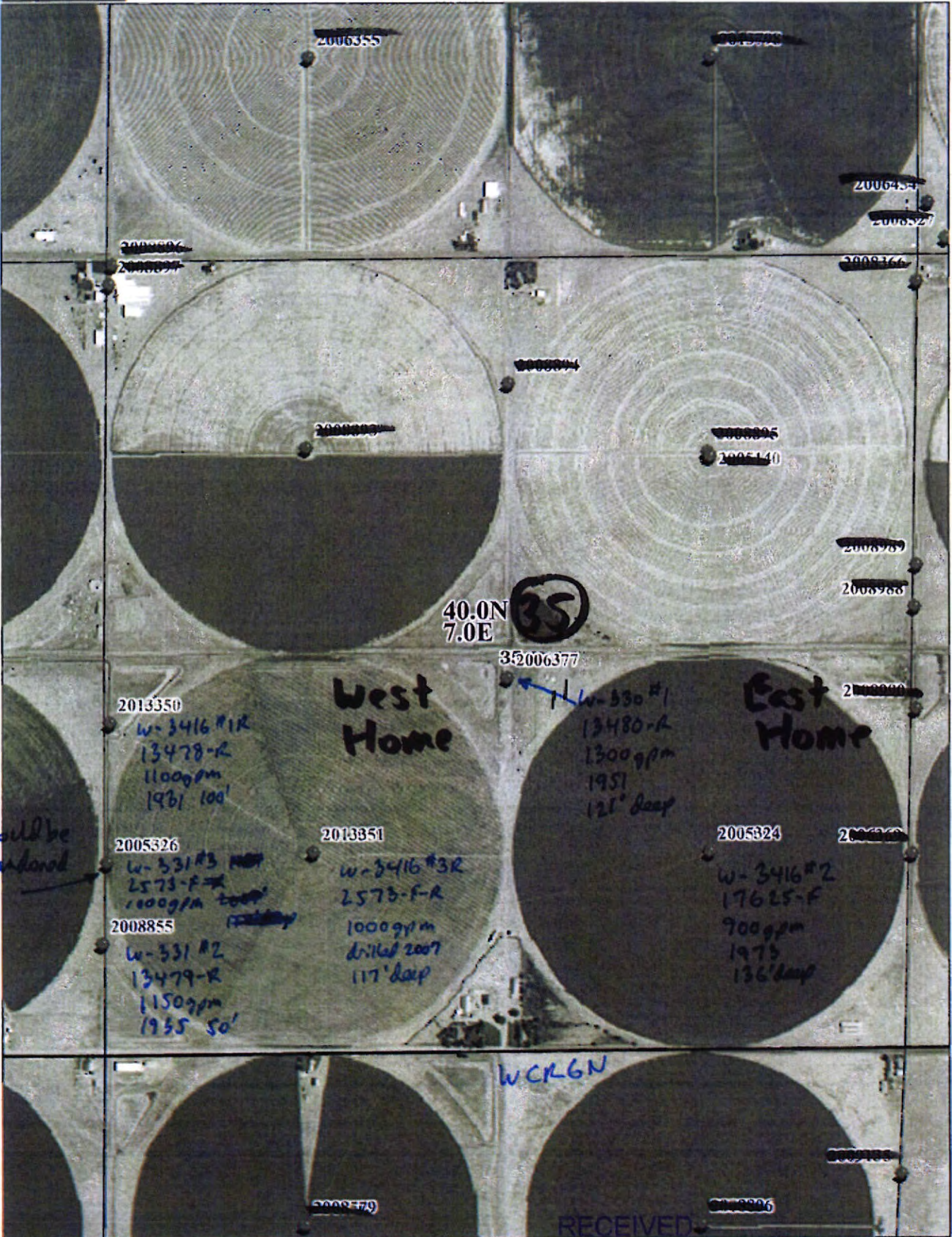
RECEIVED

DEC 18 2014

- 1) Approve as a replacement of an existing well, permit no. 13478-R, (Well No. 1R, Case No. W-3416).
- 2) The maximum pumping rate of this well is 1100.0 gpm.
- 3) The **maximum annual appropriation** of this replacement well shall not exceed 480 acre-feet for the irrigation of the SW¼ of Section 35, T40N, R7E, NMPM.
- 4) The depth of this well shall not exceed 100 feet, the depth of the existing well, or the top of the confining clay series whichever occurs first. The Division Engineer shall be notified at least 72 hours prior to constructing this replacement well to allow Division personnel to be present to observe the construction.
- 5) The replacement well shall be drilled within 200 feet from the decreed location of well 13478-R, which is 1840 feet from the South Section line and 19 feet from the West Section line of Section 35, Township 40 North, Range 7 East NMPM.
- 6) The old well no. 13478-R must be plugged and abandoned pursuant to the Board of Examiners for Water Well Construction Rule 16.
- 7) The applicant shall call for and divert the 10 shares of Rio Grande Canal and 5 shares of Santa Maria Reservoir water associated with this property for irrigation and/or recharge purposes.
- 8) Production from this well must be metered in a manner consistent with the well Measurement Rules entered in Case No. 05CW12.

WATER RESOURCES  
STATE ENGINEER  
COLO.

Best Copy Available



Should be abandoned

2013350  
 W-3416 #1R  
 13478-R  
 1100gpm  
 1931 100'

2005326  
 W-331 #3  
 2573-F-R  
 1000gpm  
 1931 100'

2008855  
 W-331 #2  
 13479-R  
 1150gpm  
 1935 50'

2013351  
 W-3416 #3R  
 2573-F-R  
 1000gpm  
 drilled 2007  
 117' deep

W-330 #1  
 13480-R  
 1300gpm  
 1951  
 121' deep

2005324  
 W-3416 #2  
 17625-F  
 900gpm  
 1975  
 136' deep

40.0N  
7.0E

35

352006377

WCRGN

RECEIVED

2011 photo

DEC 18 2014





RECEIVED

DEC 18 2014

WATER RESOURCES  
STATE ENGINEER  
COLO

Paale

Issued & Drilled

10411-R-R W-3573#1

124' original 3663787E

C, NW 25-40-7

clay 90'-100'

@ Edge!

2005481

Monitor 1

rockistand@plateau.tel.net

Monitor 2

2006531

3663787E

16939-F W-3952#1A

C SW 24-40-7

103' ✓

Clay = 90-100'

West Home

W-3416#1R

3663787A

13478-R W-3416#1R

West SW 35-40-7

100' ✓

clay = 100-110'

@ edge

2013350

Monitor 3

Issued

3663787B

16816-F-R W-3573#4

C SW 23-40-7

98' ✓

clay = 100-110'

near edge

2013462

Issued

East Home

3663787D

17625-F W-3416#2

C SE 35-40-7

136' ✓

clay = 100-110'

near edge

2005324

RECEIVED

DEC 18 2014

COLORADO WATER RESOURCES  
1313 SHERMAN ST. RM 821  
DENVER, CO 80203

STATE ENGINEERS OF CO WATER RESOURCES  
1313 SHERMAN, ROOM 821  
DENVER, CO 80203  
Phone: 303-866-3581  
Fax: 303-866-2223

TERMINAL ID: 006350700  
MERCHANT ID: 107161589992

MC  
XXXXXXXXXXXXXXXX6299

SALE  
BATCH: 001920 INVOICE: 020406  
DATE: MAR 03, 14 TIME: 14:23  
SQ: 006 AUTH NO: R65095

TOTAL \$500.00

CUSTOMER COPY

**Sales Receipt**

Transaction #: 2663787  
Date: 3/3/2014 Time: 2:23:57 PM  
Cashier: gad Register # 1

Item	Description	Amount
17	Replace Non Exempt 5 @ \$100.00	\$500.00
Total		\$500.00
CREDIT CARD Tendered		\$500.00
Charge Due		\$0.00

Thank you

ORDER OF THE STATE ENGINEER

---

IN THE MATTER OF WELL PERMIT NO. 45251-F, RECEIPT NO. 0387756

LOCATION: SE1/4, SE1/4, SEC. 14, TOWNSHIP 30 SOUTH, RANGE 74 WEST, 6<sup>TH</sup> P.M.

APPLICANT: Charles McLean

---

THE STATE ENGINEER FINDS:

The well permit was issued on July 24, 1995 pursuant to §37-90-137(2), C.R.S. and had an expiration date of July 24, 1996. A well was constructed on October 23, 1995, however no "Pump Installation and Test Report" has been received.

On August 30, 2007, the applicant stated that he did not install a pump before the expiration date, that the well was dry, and has submitted a new permit application under Receipt No. 9303686 to apply for a new permit to replace the well.


Therefore the well permit expired on July 24, 1996 and is of no further force or effect.

Dated this 17<sup>th</sup> day of February, 2014.



\_\_\_\_\_  
Dick Wolfe  
State Engineer

By:



\_\_\_\_\_  
John Skinner  
Well Commissioner  
Division 3

Prepared by: JDS

cc: Denver  
Well Owner

FORM NO. GWS-32 04/2012	<b>PUMP INSTALLATION AND TEST REPORT</b> <b>STATE OF COLORADO, OFFICE OF THE STATE ENGINEER</b> 1313 Sherman St., Room 821, Denver, CO 80203 Main (303) 866-3581 Fax (303) 866-3589. dwrpermitsonline@state.co.us	For Office Use Only
-------------------------------	---	---------------------

RECEIVED

APR 20 2015

WATER RESOURCES  
STATE ENGINEER  
COLORADO

Rec # 3663787A

1. WELL PERMIT NUMBER: 13478-R-R

2. WELL OWNER INFORMATION  
NAME OF OWNER ERIC & TAMI DAAL

MAILING ADDRESS 650 RRF

CITY CHLOVIS STATE NM ZIP CODE 88101

TELEPHONE # (area code) 575-683-9605

3. WELL LOCATION AS DRILLED: NW 1/4, SW 1/4 Sec 35 Twp. 40  N or  S, Range 2  E or  W

DISTANCES FROM SEC. LINES: \_\_\_\_\_ ft. from  N or  S section line and \_\_\_\_\_ ft. from  E or  W section line.

SUBDIVISION: \_\_\_\_\_ LOT \_\_\_\_\_ BLOCK \_\_\_\_\_ FILING (UNIT) \_\_\_\_\_

Optional GPS Location: GPS Unit must use the following settings: Format must be UTM, Units Easting: 395426  
must be meters, Datum must be NAD83, Unit must be set to true N,  Zone 12 or  Zone 13 Northing: 4169423

STREET ADDRESS AT WELL LOCATION:

4. PUMP DATA: Type: SUB-TURBINE Date Installed(mm/dd/yyyy): 3/20/15

Pump Manufacturer: BERKLY Pump Model No. BN 450

Design GPM 150 at RPM 3600 HP 25 Volts 460 Full Load Amps 35

Pump Intake Depth: 86 Feet, Drop/Column Pipe Size Inches, 6" Kind of Drop Pipe STEEL

ADDITIONAL INFORMATION FOR PUMPS GREATER THAN 50 GPM: Turbine Driver Type:  Electric  Engine  Other

Design Head 170 feet Number of Stages 1 Shaft size 1 1/2 inches

5. OTHER EQUIPMENT:

Airline Installed Yes No, Orifice Depth ft. \_\_\_\_\_ Monitor Tube Installed Yes No, Depth ft. \_\_\_\_\_

Flow Meter Mfg. HYDRO MAF Meter Serial No. 10063719

Meter Readout:  Gallons,  Thousand Gallons,  Acre feet Beginning Reading 849.22

6. TEST DATA: check box if Test Data is submitted on Supplemental Form.

Date: \_\_\_\_\_

Total Well Depth: 96 ft. Time: \_\_\_\_\_

Static Level: 49 ft. Rate (gpm): 450

Date Measured: \_\_\_\_\_ Pumping Level (ft): \_\_\_\_\_

7. DISINFECTION: Type \_\_\_\_\_ Amt. Used \_\_\_\_\_

8. Water Quality analysis available  Yes  No If yes, please submit with this report.

9. Remarks: \_\_\_\_\_

10. I have read the statements made herein and know the contents thereof, and they are true to my knowledge. By signing or entering my name I am certifying in accordance with Rule 17.4 of the Water Well Construction Rules, 2 CCR 402-2. [The filing of a document that contains false statements is a violation of section 37-91-108(1)(e), C.R.S., and is punishable by fines up to \$5000 and/or revocation of the contracting license.]

Company Name: Beiringer & Sons Phone w/area code: 719-254-3555 License Number: 1113

Mailing Address: Box 268 Center CO 81125

Sign or Enter Name and Title: [Signature] Date (mm/dd/yyyy): 4/20/2015

FORM NO. GWS-31 04/2005

WELL CONSTRUCTION AND TEST REPORT STATE OF COLORADO, OFFICE OF THE STATE ENGINEER 1313 Sherman St., Rm 818, Denver, CO 80203

For Office Use only

RECEIVED

\*Distances converted to Zone 13 UTM's:

E: 395460.5 N: 4169502.8

RECEIVED FEB 17 2015

WATER RESOURCES STATE ENGINEER ALAMOSA

3663787A

1. WELL PERMIT NUMBER 13478-RR
2. Well Owner Information Name of Well Owner Eric & Tami Daale Mailing Address 650 CR F City Clovis State NM Zip 88101 Phone ( 575 ) 683-9605

3. WELL LOCATION AS DRILLED: NW 1/4 SW 1/4, Sec 35 Twp. 40 N or S, Range 7 E or W DISTANCES FROM SEC. LINES: 2100 ft. from N or S Section line and 120 ft. from E or W Section line. SUBDIVISION: LOT BLOCK FILING(UNIT) Optional FGPS Location: GPS Unit must use the following settings: Format must be UTM, Units must be meters, Datum must be NAD83, Unit must be set to true N, Zone 12 or Zone 13 STREET ADDRESS AT WELL LOCATION:

4. GROUND SURFACE ELEVATION ft. DRILLING METHOD Reverse Rotary DATE COMPLETED December 30 2014 TOTAL DEPTH 100 ft. DEPTH COMPLETED 100 ft.

5. GEOLOGIC LOG: Table with columns: Depth, Type, Grain Size, Color, Water Loc. Rows include 0-2 Top Soil, 2-55 Gravel & Rocks, 55-61 Clay, 61-68 Sand, 68-78 Sand & Gravel, 78-80 Clay, 80-96 Sand, 96-100 Clay.

6. HOLE DIAM. (in.) From (ft) To (ft) 34 0 20 26 20 100

7. PLAIN CASING Table with columns: OD (in), Kind, Wall Size, From(ft), To(ft). Rows for 30 Steel .375 0 20 and 16 Steel .250 0 60. PERFORATED CASING: Screen Slot Size: (in) .125 16 Steel .250 60 100

8. FILTER PACK: Material Gravel Size 3/4-1 Interval 9. PACKER PLACEMENT: Type Depth

10. GROUTING RECORD: Material Amount Density Interval Placement Cement 50sacks 5.5-1 0-20 Grout Pump

REMARKS:

11. DISINFECTION: Type HTH Amt. Used 2-1/2 Cups

12. WELL TEST DATA: Check box if Test Data is submitted on Form No. GWS 39 Supplemental Well Test. TESTING METHOD Turbine Pump Static Level 48 ft. Date/Time measured December 30 2014, Production Rate 425 gpm, Pumping level 90 ft. Date/Time measured December 30 2014, Test length (hrs.) 6

13. I have read the statements made herein and know the contents thereof, and that they are true to my knowledge. This document is signed and certified in accordance with Rule 17.4 of the Water Well Construction Rules 2CCR 402-2. (The filing of a document that contains false statements is a violation of section 37-91-109 (1)(e), C.R.S., and is punishable by fines up to \$5000 and/or revocation of the contracting license.)

Company Name Cooper Drilling L.L.C. Phone ( 719 ) 852-2566 Lic. No. 1114 Mailing Address 3981 Hwy 160 Monte Vista, CO

Signature [Signature] Print Name and Title David Cooper Date January 10 2014

3499

COLORADO DIVISION OF WATER RESOURCES

300 Columbine Bldg., 1845 Sherman St.
Denver, Colorado 80203

RECEIVED

TYPE OR PRINT IN BLACK INK. COPY OF ACCEPTED STATEMENT MAILED ON REQUEST.

STATE OF COLORADO

COUNTY OF Rio Grande

SS.

AFFIDAVIT FEB 26 76

WATER RESOURCES STATE ENGINEER COLO.

STATEMENT OF BENEFICIAL USE OF GROUND WATER
X AMENDMENT OF EXISTING RECORD
LATE REGISTRATION

PERMIT NUMBER R-13479

LOCATION OF WELL

THE AFFIANT(S) Colbert & Virginia Sue Pepper County Rio Grande
whose mailing address is 1552 W. Rd 6 N. SW 1/4 of the SW 1/4 Section 35
City Monte Vista Colo. 81144 Twp. 40 N Rng. 7 E NMPM P.M.

being duly sworn upon oath, deposes and says that he (they) is (are) the owner(s) of the well described hereon; the well is located as described above, at distances of 789 feet from the South section line and 19 feet from the West section line; water from this well was first applied to a beneficial use for the purpose(s) described herein on the day of May 1, 1935; the maximum sustained pumping rate of the well is 1150 gallons per minute, the pumping rate claimed hereby is 1150 gallons per minute; the total depth of the well is 50 feet; the average annual amount of water to be diverted is 1150 acre-feet; for which claim is hereby made for irrigation

purpose(s); the legal description of the land on which the water from this well is used is SW 1/4 of SW 1/4 of S. 35 Twp 40 N Rng 7 E of which

160 acres are irrigated and which is illustrated on the map on the reverse side of this form; that this well was completed in compliance with the permit approved therefor; this statement of beneficial use of ground water is filed in compliance with law; he (they) has (have) read the statements made hereon; knows the content thereof; and that the same are true of his (their) knowledge.

(COMPLETE REVERSE SIDE OF THIS FORM)

Signature(s) Virginia Sue Pepper
Subscribed and sworn to before me on this 23 day of February, 1976

My Commission expires November 20, 1976

Notary Public signature

ACCEPTED FOR FILING BY THE STATE ENGINEER OF COLORADO PURSUANT TO THE FOLLOWING CONDITIONS:

ACCEPTED FOR CHANGE OF OWNERSHIP ONLY

FOR OFFICE USE ONLY
Court Case No.
Prior Mo. Day Yr
Div. 3 City 53
Sec. 1/4 1/4 1/4
Well Use 6
Dist. 20 Basin Mon. Dis.

1.00 68054

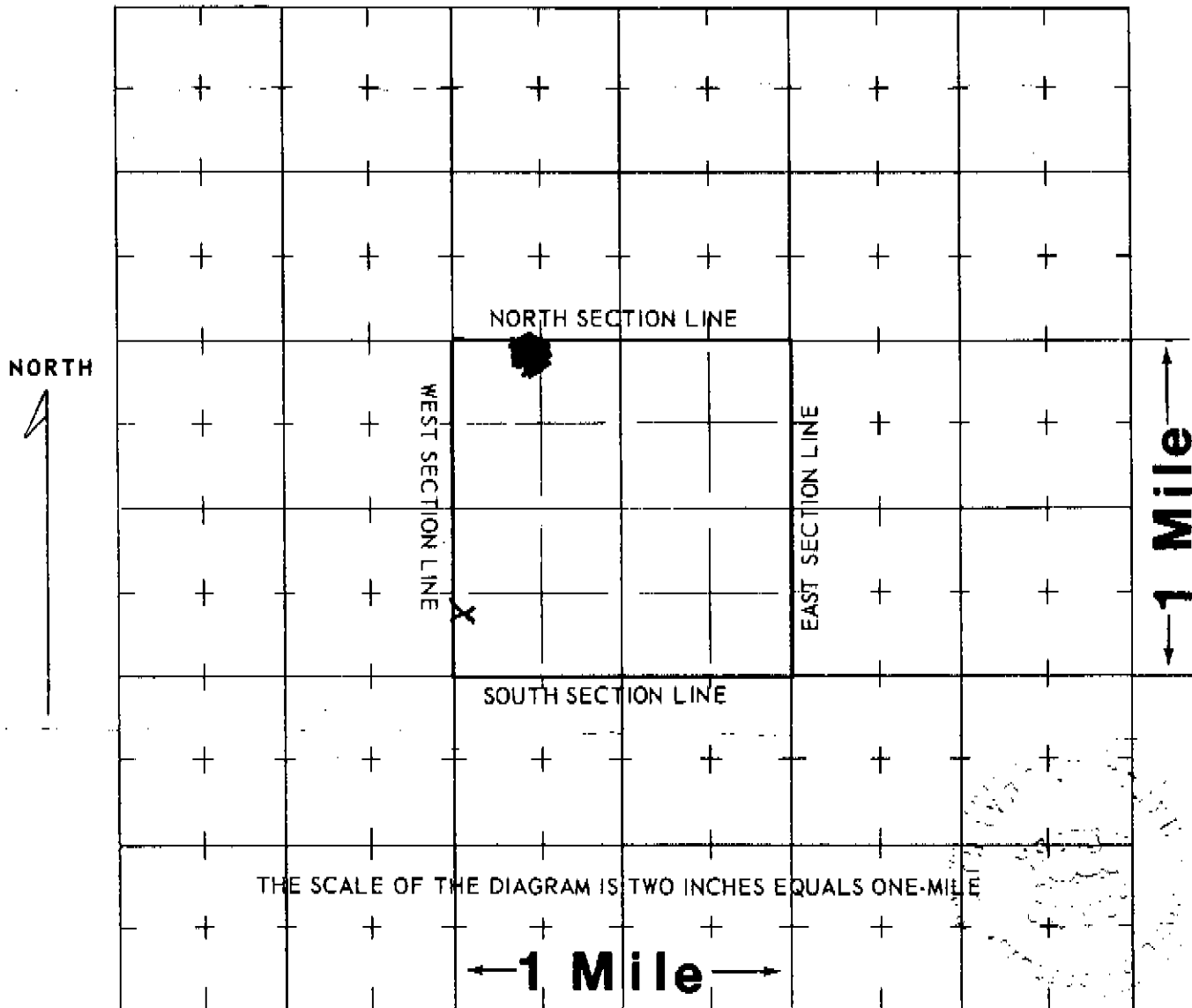
JUL 02 1976 Bruce E. DeBuna DEPUTY STATE ENGINEER

Free In. Loo BY

Well drilled by Unknown Lic. No. \_\_\_\_\_  
 Permanent Pump installed by \_\_\_\_\_ Lic. No. \_\_\_\_\_  
 Meter Serial No. \_\_\_\_\_  Flow Meter Date Installed \_\_\_\_\_  
 Owner of land on which water is being used Colbert Pepper

**THE LOCATION OF THE WELL MUST BE SHOWN AND FOR LARGE CAPACITY IRRIGATION WELLS THE AREA ON WHICH THE WATER IS USED MUST BE SHADED OR CROSS-HATCHED ON THE DIAGRAM BELOW.**

This diagram represents nine (9) sections. Use the **CENTER SQUARE** (one section) to indicate the location of the well, if possible.



THE SCALE OF THE DIAGRAM IS TWO INCHES EQUALS ONE MILE

**WATER EQUIVALENTS TABLE (Rounded Figures)**

- An acre-foot covers 1 acre of land 1 foot deep.
- 1 cubic foot per second (cfs) . . . 449 gallons per minute (gpm).
- 1 acre-foot . . . 43,560 cubic feet . . . 325,900 gallons.
- 1,000 gpm pumped continuously for one day produces 4.42 acre-feet.
- 100 gpm pumped continuously for one year produces 160 acre-feet.

**(WHITE AND PINK COPY TO BE FILED WITH THE STATE ENGINEER  
 PINK COPY WILL BE RETURNED TO OWNER)**

SEP 19 1960  
Form F (Rev.)  
7-57/5M

SEP 30 1960

RECEIVED

STATE OF COLORADO  
DIVISION OF WATER RESOURCES  
OFFICE OF THE STATE ENGINEER, GROUND WATER SECTION  
13479  
REGISTRATION NO. 2 OF WELL 2

APR 29 1960  
GROUND WATER SECT  
COLORADO  
STATE ENGINEER

Registrant Loise Hynds Date 4/27/60 1960

P.O. Address Monte Vista, Colo.

WELL DATA  
Depth 50 ft. Diameter 24" in.

WELL LOCATION  
County Rio Grande 53

Casing : 15 ft. Plain; 35 ft. Perfor.

SW 1/4, SW 1/4 Section 35

Static Water Level 8 ft-40 ft. from top

Twp. 40N, Rge. 7 E, NM PM

Yield 1,150 (gpm)(cfs) from 40 ft.

Used for irrigation on/at

SW 1/4 - 35 - 40 - 7, ENMPM  
(legal description of land or site)

Water conveyed by ditch, size 6' b 2 1/2'

PUMP DATA  
Type turbine Size 10 inch

Driven by electric motor at 1,760 RPM

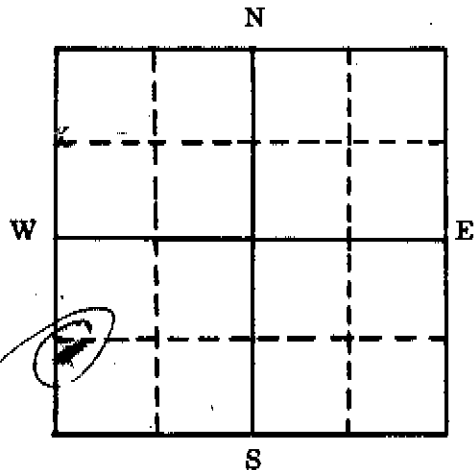
Well was first used May 1, 1955

for irrigation using 1,150 gpm

Well enlarged \_\_\_\_\_, 19   to  
deepened \_\_\_\_\_

LOG SHOULD BE GIVEN ON REVERSE  
SIDE IF AVAILABLE

ACCEPTED SUBJECT TO  
AUDIT OR CORRECTION  
STATE ENGINEER



WELL TO BE LOCATED AS ACCUR-  
ATELY AS POSSIBLE WITHIN A  
SMALL SQUARE WHICH REPRESENTS  
40 ACRES; OR IF IN A TOWN OR  
SUBDIVISION FILL IN THE FOLLOW-  
ING:

Town or Subdivision

Street address or Lot and Block

The above well ~~has~~ (has not) been registered in the Office of the State Engineer prior to May 1, 1957. If Registered give Filing No. \_\_\_\_\_

If NOT Registered prior to May 1, 1957, a \$5.00 filing fee accompanies this form.

The above statements are true and correct to the best of my knowledge and belief.

Subscribed and Sworn before me

this 28th day of April, 1960.

My commission expires Oct. 1, 1963.

(SEAL) Clarence W. Corlett  
Notary Public

Loise Hynds  
Registrant

FOR STATE ENGINEER'S USE

Located in 3-20 district, Rio Grande County for IRRIGATION

Registration No. 1444 in 3-20, on APR 29 1960, 1960.

Form No. GWS-11 1/2009  
**STATE OF COLORADO**  
**OFFICE OF THE STATE ENGINEER**  
 818 Centennial Bldg., 1313 Sherman St., Denver, CO 80203  
 Phone - Info: (303) 866-3587 Main: (303) 866-3581  
 Fax: (303) 866-3589 http://www.water.state.co.us

For Office Use Only

**CHANGE IN OWNER NAME/ADDRESS**  
**CORRECTION OF THE WELL LOCATION**

RECEIVED

JAN 10 2011

WATER RESOURCES  
 STATE ENGINEER  
 COLO

Review instructions on the reverse side prior to completing the form.

Name, address and phone of person claiming ownership of the well permit:

NAME(S): Eric Daale and Tami Daale

Mailing Address: 650 CR F

City, St. Zip: Clovis, NM 88101

Phone: (575) 760-4630

E-mail (optional):

This form is filed by the named individual/entity claiming that they are the owner of the well permit as referenced below. This filing is made pursuant to C.R.S. 37-90-143.

WELL LOCATION: Well Permit Number: 13479-R Receipt Number: \_\_\_\_\_ Case Number: \_\_\_\_\_  
 County Rio Grande Well Name or # (optional) \_\_\_\_\_


(Address) (City) (State) (Zip)  
SW 1/4 of the SW 1/4, Sec. 35, Twp. 40  N. or  S., Range 7  E. or  W., N.M. P.M.  
 Distance from Section Lines: 784 Ft. From  N. or  S., 19 Ft. From  E. or  W. Line.  
 Subdivision Name \_\_\_\_\_ Lot \_\_\_\_\_, Block \_\_\_\_\_, Filing/Unit \_\_\_\_\_

The above listed owner(s) say(s) that he, she (they) own the well permit described herein. The existing record is being amended for the following reasons:

Change in name of owner  Change in mailing address  Correction of location for exempt wells permitted prior to May 8, 1972 and non-exempt wells permitted before May 17, 1965.

Please see the reverse side for further information regarding correction of the well location.


I (we) claim and say that I (we) (are) the owner(s) of the well permit described above, know the contents of the statements made herein, and state that they are true to my (our) knowledge.


Signature(s) of the new owner 	Please print the Signer's Name & Title	Date <u>12-17-10</u>
---	--	-------------------------

It is the responsibility of the new owner of this well permit to complete and sign this form. Signatures of agents are acceptable if an original letter of agency signed by the owner is attached to the form upon its receipt.

For Office Use Only

ACCEPTED AS A CHANGE OF OWNERSHIP  
 AND/OR MAILING ADDRESS





1-12-11

State Engineer

By

Date

BE  
FOR TO  
ON OF TME

COLORADO DIVISION OF WATER RESOURCES

300 Columbine Bldg., 1845 Sherman St.

Denver, Colorado 80203

RECEIVED

STATE OF COLORADO

AFFIDAVIT

FEB 21 '75

COUNTY OF RIO GRANDE

SS.

WATER RESOURCES  
STATE ENGINEER  
COLORADO

X STATEMENT OF BENEFICIAL USE OF GROUND WATER  
AMENDMENT OF EXISTING RECORD

911041

PERMIT NUMBER 77600

LOCATION OF WELL

THE AFFIANT(S) John Colbert Pepper and Sue Pepper  
whose mailing address is Rural Route 1  
City Monte Vista Colorado 81144  
(STATE) (ZIP)

County	<u>Rio Grande</u>
SW <u>1/4</u> of the SW <u>1/4</u> , Section <u>35</u>	
Twp. <u>40</u> N, Rng. <u>7</u> E, N.M.P.M.	
(N OR S)	(E OR W)

being duly sworn upon oath, deposes and says that he (they) is (are) the owner(s) of the well described hereon; the well is located as described above, at distances of 213 feet from the S section line and 2494 feet from the W section line; water from this well was first applied to a beneficial use for the purpose(s) described herein on the 6th day of August, 1974; the maximum sustained pumping rate of the well is 12 gallons per minute, the pumping rate claimed hereby is 12 gallons per minute; the total depth of the well is 160 feet; the average annual amount of water to be diverted is 1 acre-feet; for which claim is hereby made for domestic purpose(s); the legal description of the land on which the water from this well is used is Not applicable which totals

\_\_\_\_\_ acres and which is illustrated on the map on the reverse side of this form; that this well was completed in compliance with the permit approved therefor; this statement of beneficial use of ground water is filed in compliance with law; he (they) has (have) read the statements made hereon; knows the content thereof; and that the same are true of his (their) knowledge.

Signature(s) [Handwritten Signature]  
Subscribed and sworn to before me on this 14th day of February, 1975  
My Commission expires: March 26, 1975  
(SEAL) [Handwritten Signature]  
NOTARY PUBLIC

Sue Pepper  
FOR OFFICE USE ONLY

Court Case No. \_\_\_\_\_

Prior. \_\_\_\_\_ Mo. \_\_\_\_\_ Day \_\_\_\_\_ Yr. \_\_\_\_\_

Div. 3 Cty. 53

Sec. \_\_\_\_\_ 1/4, \_\_\_\_\_ 1/4, \_\_\_\_\_ 1/4,

Well Use 1

Dist. 20 Basin \_\_\_\_\_ Man. Dis. \_\_\_\_\_

ACCEPTED FOR FILING BY THE STATE ENGINEER OF COLORADO PURSUANT TO THE FOLLOWING CONDITIONS:

FEB. 21, 1975  
DATE [Handwritten Signature]  
DEPUTY STATE ENGINEER

[Handwritten Signature]  
BY

Well drilled by Spencer Drilling Co. Lic. No. ✓

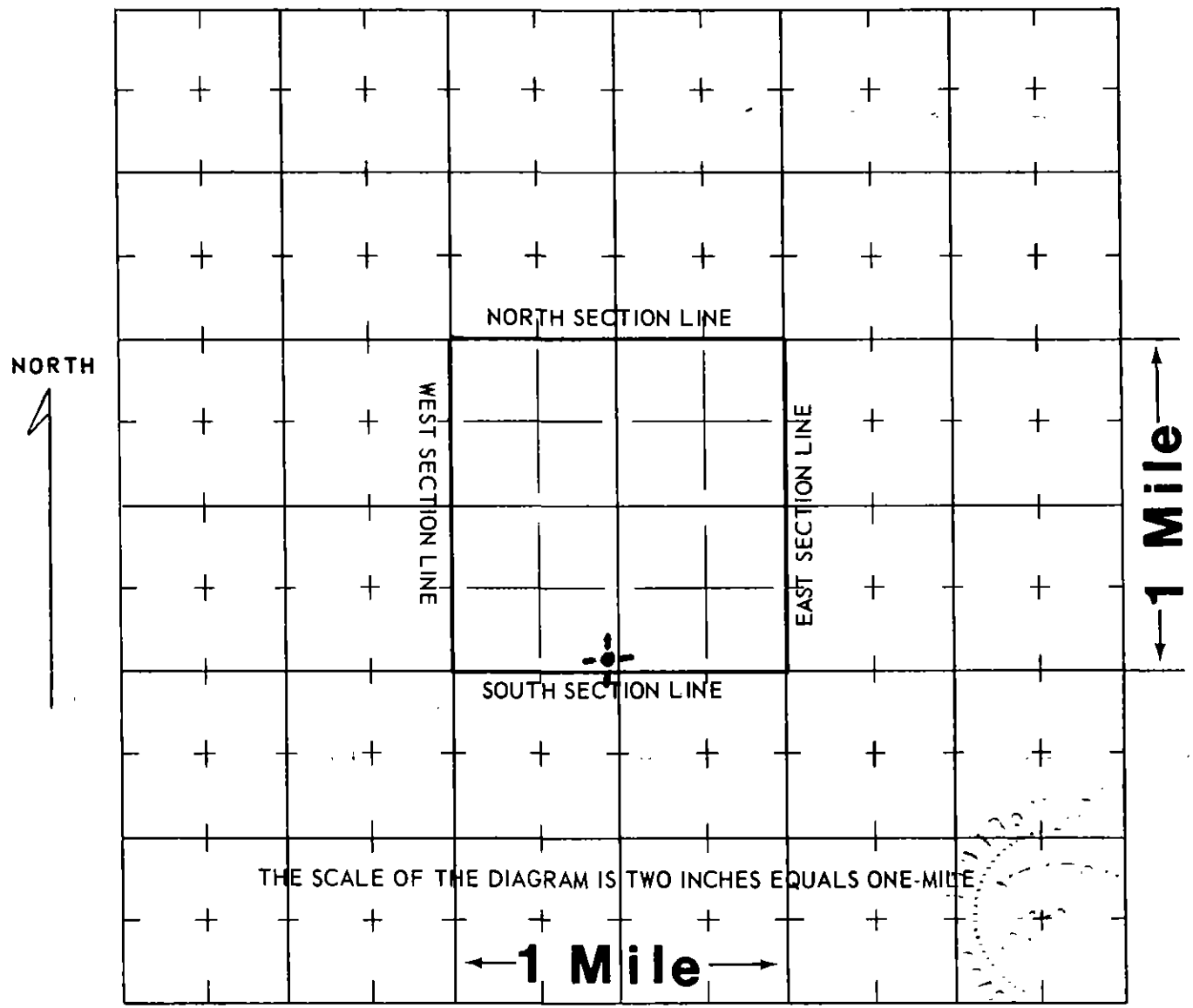
Pump installed by Spencer Drilling Co. Lic. No. ✓

Meter Serial No. \_\_\_\_\_  Flow Meter Date Installed Aug. 6, 1924

Owner of land on which water is being used Affiants

THE LOCATION OF THE WELL MUST BE SHOWN AND THE AREA ON WHICH THE WATER IS USED MUST BE SHADED OR CROSS-HATCHED ON THE DIAGRAM BELOW.

This diagram represents nine (9) sections. Use the CENTER SQUARE (one section) to indicate the location of the well, if possible.



**WATER EQUIVALENTS TABLE (Rounded Figures)**

- An acre-foot covers 1 acre of land 1 foot deep.
- 1 cubic foot per second (cfs) . . . 449 gallons per minute (gpm).
- 1 acre-foot . . . 43,560 cubic feet . . . 325,900 gallons.
- 1,000 gpm pumped continuously for one day produces 4.42 acre-feet.
- 100 gpm pumped continuously for one year produces 160 acre-feet.

COLORADO DIVISION OF WATER RESOURCES

101 Columbine Bldg., 1845 Sherman St.  
Denver, Colorado 80203

RECEIVED

DEC 27 '74

WATER RESOURCES  
STATE ENGINEER  
69.0

THIS FORM MUST BE SUBMITTED  
WITHIN 60 DAYS OF COMPLETION  
OF THE WORK DESCRIBED HERE-  
ON. TYPE OR PRINT IN BLACK  
INK.

WELL COMPLETION AND PUMP INSTALLATION REPORT

PERMIT NUMBER 77600-X

WELL OWNER John + Snepp SE 1/4 of the SW 1/4 of Sec. 25

ADDRESS B1 Monte Vista CO 10 T. 40 N, R. 7 E, NM P.M.

DATE COMPLETED Aug 7, 1974 HOLE DIAMETER

4 in. from 0 to 160 ft.  
\_\_\_\_ in. from \_\_\_\_ to \_\_\_\_ ft.  
\_\_\_\_ in. from \_\_\_\_ to \_\_\_\_ ft.

WELL LOG

From	To	Type and Color of Material	Water Loc.
0	3	top soil	
3	18	large rocks sand + gravel	
18	21	yellow clay	
21	60	sand + gravel	
60	64	yellow clay	
64	160	sand with clay strikes	
TOTAL DEPTH <u>160</u>			

CASING RECORD: Plain Casing  
Size 4 & kind 4 wall from 0 to 150 ft.  
Size \_\_\_\_ & kind \_\_\_\_ from \_\_\_\_ to \_\_\_\_ ft.  
Size \_\_\_\_ & kind \_\_\_\_ from \_\_\_\_ to \_\_\_\_ ft.

Perforated Casing  
Size 4 & kind open HW from 150 to 160 ft.  
Size \_\_\_\_ & kind \_\_\_\_ from \_\_\_\_ to \_\_\_\_ ft.  
Size \_\_\_\_ & kind \_\_\_\_ from \_\_\_\_ to \_\_\_\_ ft.

GROUTING RECORD  
Material clay  
Intervals when needed  
Placement Method pump  
GRAVEL PACK: Size none  
Interval \_\_\_\_\_

TEST DATA  
Date Tested Aug 7, 1974  
Static Water Level Prior to Test 20 ft.  
Type of Test Pump submersible  
Length of Test 36 hours  
Sustained Yield (Metered) 12 gpm  
Final Pumping Water Level 42 feet

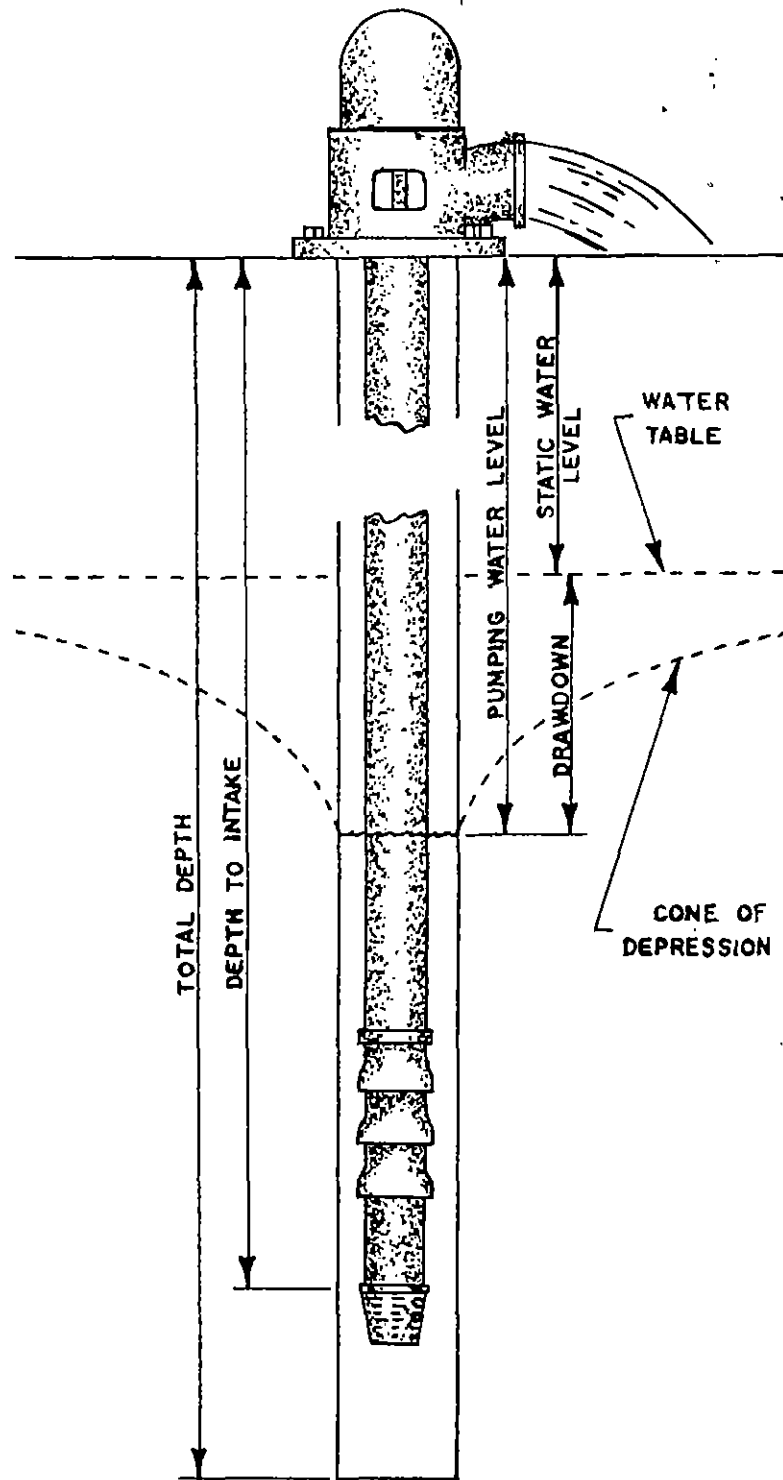
Use additional pages necessary to complete log.

**PUMP INSTALLATION REPORT**

Pump Make Beda  
 Type Submersible  
 Powered by Electric HP 3/4  
 Pump Serial No. 7D18P074  
 Motor Serial No. \_\_\_\_\_  
 Date Installed Aug 7  
 Pump Intake Depth 63 feet  
 Remarks \_\_\_\_\_

**WELL TEST DATA WITH PERMANENT PUMP**

Date Tested Aug 7 - 1974  
 Static Water Level Prior to Test 20  
 Length of Test 1/2 hour Hours  
 Sustained yield (Metered) 12 GPM  
 Pumping Water Level 42 feet  
 Remarks \_\_\_\_\_



**CONTRACTORS STATEMENT**

The undersigned, being duly sworn upon oath, deposes and says that he is the contractor of the well or pump installation described hereon; that he has read the statement made hereon; knows the content thereof, and that the same is true of his own knowledge.

Signature Albert H. Spencer License No. 30  
 State of Colorado, County of Brewer SS  
 Subscribed and sworn to before me this 26 day of Aug, 1974.  
 My Commission expires: 12-15-75, 1975.  
 Notary Public Edward C. Kuhlman

RECEIVED

NOV 06 '74

RECEIVED

JUL 26 '74

WATER RESOURCES  
STATE ENGINEER  
COLO.

WATER RESOURCES  
STATE ENGINEER  
COLO.

PERMIT APPLICATION FORM

Application must be complete where applicable. Type or print in BLACK INK. No overstrikes or erasures unless initialed. Proper fee must be submitted with the application.

- A PERMIT TO USE GROUND WATER
- A PERMIT TO CONSTRUCT A WELL
- FOR:  A PERMIT TO INSTALL A PUMP

( ) REPLACEMENT FOR NO. Old 2 inch House well

( ) OTHER \_\_\_\_\_

(1) APPLICANT - mailing address

NAME John & Sue Pepper

STREET R1

CITY Monte Vista CO 81144  
(State) (Zip)

TELEPHONE NO. 852 2940

FOR OFFICE USE ONLY: DO NOT WRITE IN THIS COLUMN

Receipt No. 59207 <sup>\$ 10</sup>

Basin \_\_\_\_\_ Dist. \_\_\_\_\_

CONDITIONS OF APPROVAL

This well shall be used in such a way as to cause no material injury to existing water rights. The issuance of the permit does not assure the applicant that no injury will occur to another vested water right or preclude another owner of a vested water right from seeking relief in a civil court action.

APPROVED AS A REPLACEMENT OF WELL NO. 77600. THE EXISTING WELL MUST BE PLUGGED AND ABANDONED ACCORDING TO THE REVISED AND AMENDED RULES AND REGULATIONS FOR WATER WELL AND PUMP INSTALLATION CONTRACTORS. THE ENCLOSED AFFIDAVIT MUST BE SUBMITTED WITHIN SIXTY (60) DAYS AFTER THE CONSTRUCTION OF THE NEW WELL, AFFIRMING THAT WELL NO. 77600 WAS PLUGGED AND ABANDONED.

(2) LOCATION OF PROPOSED WELL

County Rio Grande

SE ~~SW~~ SE 1/4 of the SW 1/4, Section 35

Twp. 40 N, Rng. 7 E, 11 N P.M.

(3) WATER USE AND WELL DATA

Proposed maximum pumping rate (gpm) 15

Average annual amount of ground water to be appropriated (acre-feet): 1.5

Number of acres to be irrigated: \_\_\_\_\_

Proposed total depth (feet): 150

Aquifer ground water is to be obtained from: unconfined

Owner's well designation \_\_\_\_\_

GROUND WATER TO BE USED FOR:

- HOUSEHOLD USE ONLY - no irrigation (0)
- ( ) DOMESTIC (1) ( ) INDUSTRIAL (5)
- LIVESTOCK (2) ( ) IRRIGATION (6)
- ( ) COMMERCIAL (4) ( ) MUNICIPAL (8)
- ( ) OTHER (9) \_\_\_\_\_

(4) DRILLER

Name Spencer Drilling

Street Sherman Ave

City Monte Vista CO 81144  
(State) (Zip)

Telephone No. 852 3281 Lic. No. 30

APPLICATION APPROVED

I.D. 3 W.D. 20 COUNTY 53

PERMIT NUMBER 77600-A

DATE ISSUED DEC 05 1974

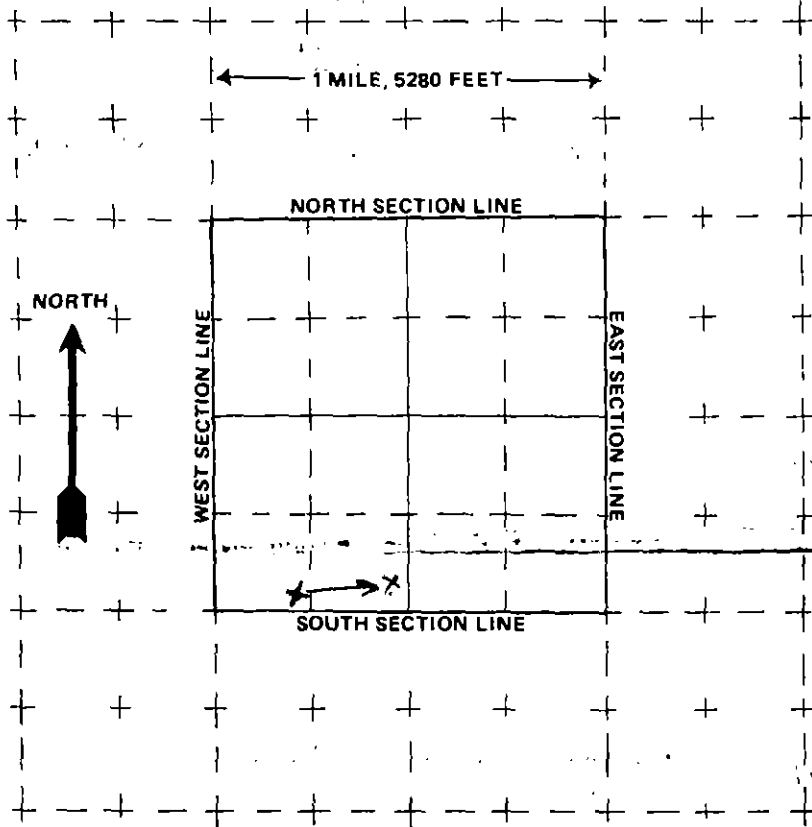
EXPIRATION DATE DEC 05 1976

A. W. Erker  
DEPUTY (STATE ENGINEER)

John D. Lee

1 Km. Telephone Construction

(5) THE LOCATION OF THE PROPOSED WELL and the area on which the water will be used must be indicated on the diagram below. Use the CENTER SECTION (1 section, 640 acres) for the well location.



The scale of the diagram is 2 inches = 1 mile  
Each small square represents 40 acres.

**WATER EQUIVALENTS TABLE (Rounded Figures)**

An acre-foot covers 1 acre of land 1 foot deep  
1 cubic foot per second (cfs) . . . 449 gallons per minute (gpm)  
A family of 5 will require approximately 1 acre-foot of water per year.  
1 acre-foot . . . 43,560 cubic feet . . . 325,900 gallons.  
1,000 gpm pumped continuously for one day produces 4.42 acre-feet.

(6) THE WELL MUST BE LOCATED BELOW by distances from section lines.

✓ ~~213~~ <sup>213</sup> ft. from SOUTH sec. line  
(north or south)

✓ ~~3494~~ <sup>3494</sup> ft. from East sec. line  
(east or west)

Spin telephone conversation Log  
LOT \_\_\_\_\_ BLOCK \_\_\_\_\_ FILING # \_\_\_\_\_

SUBDIVISION \_\_\_\_\_

(7) TRACT ON WHICH WELL WILL BE LOCATED

No. of acres \_\_\_\_\_ Will this be the only well on this tract? \_\_\_\_\_

(8) PROPOSED CASING PROGRAM

Plain Casing  
7 in. from 20 ft. to 140 ft.

Perforated casing  
4 in. from 140 ft. to 150 ft.

\_\_\_\_\_ in. from \_\_\_\_\_ ft. to \_\_\_\_\_ ft.  
\_\_\_\_\_ in. from \_\_\_\_\_ ft. to \_\_\_\_\_ ft.

(9) FOR REPLACEMENT WELLS give distance and direction from old well and plans for plugging it:

Well to be drilled  
30 feet East of old  
house well

(10) LAND ON WHICH GROUND WATER WILL BE USED:

Owner(s): John + Sue Pepper No. of acres: 160

Legal description: SW 1/4 OF SW 1/4 Sec 35 + 40 R47E

(11) DETAILED DESCRIPTION of the use of ground water: Household use and domestic wells must indicate type of disposal system to be used.

Household has under ground drain system

(12) OTHER WATER RIGHTS used on this land, including wells.

Type of right	Used for (purpose)	Legal Description of land on which used
	<u>irrigation</u>	<u>same as above</u>

(13) THE APPLICANT(S) STATE(S) THAT THE INFORMATION SET FORTH HEREON IS TRUE TO THE BEST OF HIS KNOWLEDGE.

John + Sue Pepper  
SIGNATURE OF APPLICANT(S)

WRJ-28-73  
THIS FORM MUST BE SUBMITTED PRIOR TO THE EXPIRATION OF THE PERMIT. TYPE OR PRINT IN BLACK INK. COPY OF ACCEPTED STATEMENT MAILED ON REQUEST.

**COLORADO DIVISION OF WATER RESOURCES**  
300 Columbine Bldg., 1845 Sherman St.  
Denver, Colorado 80203

RECEIVED  
NOV 06 '74  
WATER RESOURCES  
STATE ENGINEER  
C.D.B.

FOR OFFICE USE ONLY  
Div. \_\_\_\_\_ Cty. \_\_\_\_\_

XX STATEMENT OF BENEFICIAL USE OF GROUND WATER  
       AMENDMENT OF EXISTING RECORD

This is a late registration pursuant to request of the State Engineer upon application for replacement

PERMIT NUMBER 77600  
SS.

STATE OF COLORADO  
COUNTY OF Rio Grande

LOCATION OF WELL  
County Rio Grande

THE AFFIANT(S) John Colbert Pepper & Sue Pepper  
whose mailing address is Route 1,

~~8~~         $\frac{1}{4}$  of the SW  $\frac{1}{4}$ , Section 35  
Twp. 40 N, Rng. 7 E, N.M.P.M.  
(N OR S) (E OR W)

City Monte Vista Colorado 81144  
(STATE) (ZIP)

being duly sworn upon oath, deposes and says that ~~he~~ (they) ~~is~~ (are) the owner(s) of the well described hereon; the well is located as described above, at distances of 213 feet from the S section line and 2474 feet from the W section line; water from this well was first applied to a beneficial use for the purpose(s) described herein on the 1 day of July, 1974; the maximum sustained pumping rate of the well is 18 gallons per minute, the pumping rate claimed hereby is 18 gallons per minute; the total depth of the well is 120 feet; the average annual amount of water to be diverted is 1 acre-feet; for which claim is hereby made for domestic

       purpose(s); the legal description of the land on which the water from this well is used is Not Applicable which totals

       acres and which is illustrated on the map on the reverse side of this form; that this well was completed in compliance with the permit approved therefor; this statement of beneficial use of ground water is filed in compliance with law; he (they) has (have) read the statements made hereon, knows the content thereof, and that the same are true of his (their) knowledge.

Signature(s) *John Colbert Pepper*  
Subscribed and sworn to before me on this 25<sup>th</sup> day of October, 1974

*Sue Pepper*  
Sue Pepper

My Commission expires: March 26, 1975  
(SEAL) *June E. McClure*  
NOTARY PUBLIC

FOR OFFICE USE ONLY  
Court Case No. \_\_\_\_\_  
Sec. \_\_\_\_\_  $\frac{1}{4}$ , \_\_\_\_\_  $\frac{1}{4}$ , \_\_\_\_\_  $\frac{1}{4}$ ,  
Well Use \_\_\_\_\_  
Dist. \_\_\_\_\_ Basin \_\_\_\_\_ Man. Dis. \_\_\_\_\_  
Prior. \_\_\_\_\_ Mo. \_\_\_\_\_ Day \_\_\_\_\_ Yr. \_\_\_\_\_

ACCEPTED FOR FILING BY THE STATE ENGINEER OF COLORADO PURSUANT TO THE FOLLOWING CONDITIONS:

EC 05 1974  
DATE *H. W. Erbes*  
DEPUTY STATE ENGINEER

*Sue M. Loo*  
BY

RECEIVED

Well drilled by unknown Lic. No. unknown

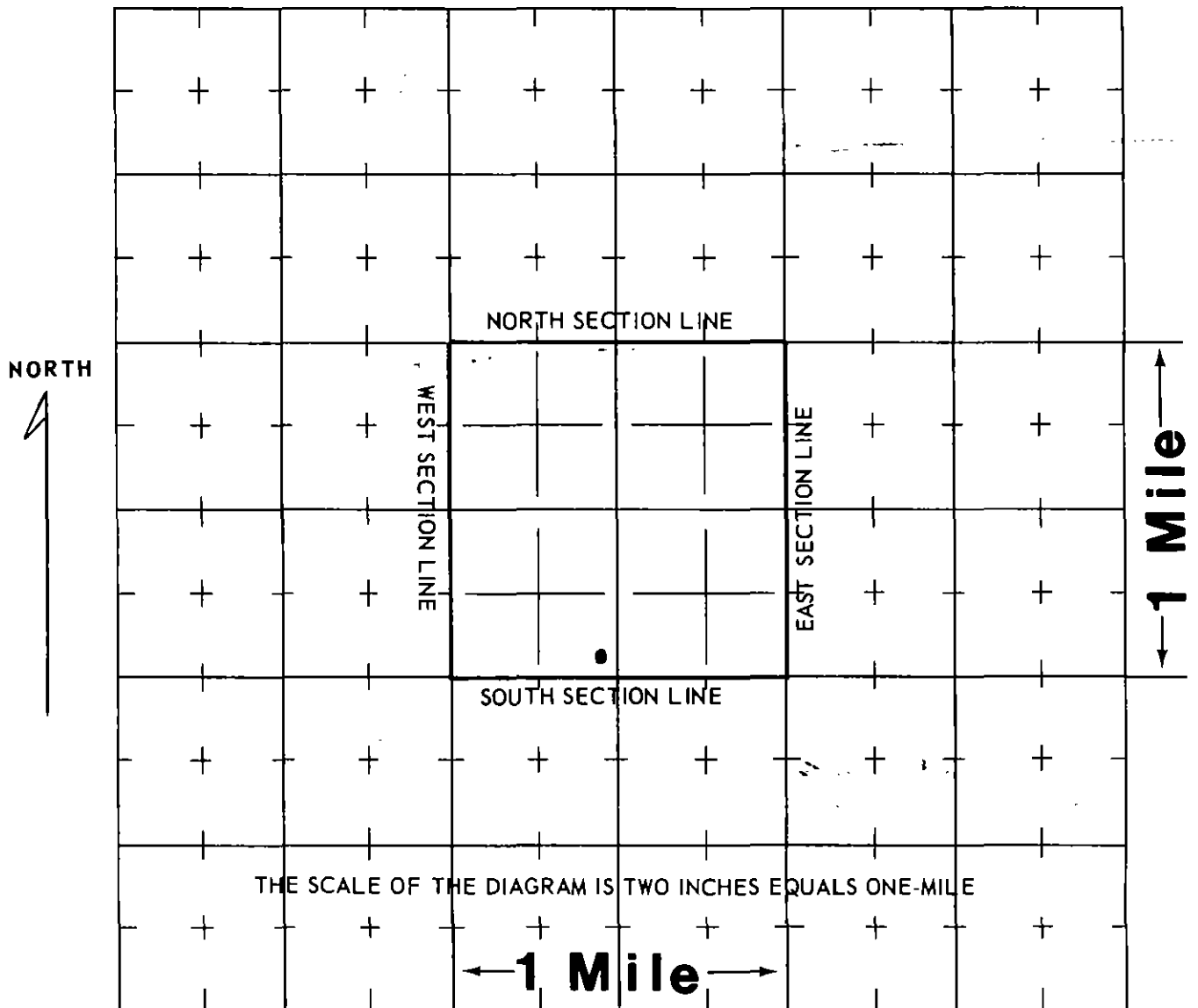
Pump installed by unknown Lic. No. unknown

Meter Serial No. none  Flow Meter  Electric Meter  Fuel Meter

Owner of land on which water is being used same as registrant's

THE LOCATION OF THE WELL MUST BE SHOWN AND THE AREA ON WHICH THE WATER IS USED MUST BE SHADED OR CROSS-HATCHED ON THE DIAGRAM BELOW.

This diagram represents nine (9) sections. Use the CENTER SQUARE (one section) to indicate the location of the well, if possible.



WATER EQUIVALENTS TABLE (Rounded Figures)

An acre-foot covers 1 acre of land 1 foot deep.

1 cubic foot per second (cfs) . . . 449 gallons per minute (gpm).

1 acre-foot . . . 43,560 cubic feet . . . 325,900 gallons.

1,000 gpm pumped continuously for one day produces 4.42 acre-feet.

100 gpm pumped continuously for one year produces 160 acre-feet.

CORLETT, OGBURN & WILDER

ATTORNEYS AT LAW

729 FIRST AVENUE

MONTE VISTA, COLORADO 81144

CHARLES R. CORLETT  
ROBERT W. OGBURN  
JOHN S. WILDER

AREA CODE (303)  
TELEPHONE 552-5908

November 5, 1974

RECEIVED

NOV 06 '74

WATER RESOURCES  
STATE ENGINEER  
COLORADO

Colorado Division of Water Resources  
300 Columbine Building  
1845 Sherman Street  
Denver, Colorado 80203

Attention: Krishana Murphy

Dear Mr. Murphy:

I enclose herewith, pursuant to your letter to the Peppers of August 14, 1974, a statement of beneficial use of ground water, constituting a late registration of an old domestic well on their property. I also enclose their original application for replacement. Inasmuch as your letter did not request any additional fees, none are enclosed. If you desire additional fees, please advise.

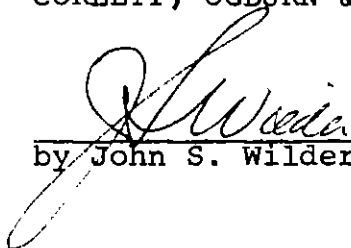
With regard to your letter, please be advised that Well No. 45761, in Section 24, Township 39 N, Rge. 7 E., registered in the name of J. C. Pepper, is not a well belonging to the applicants herein. J. C. Pepper and John Colbert Pepper are two different people.

If I can be of further assistance, please contact me.

Thank you very much.

Very truly yours,

CORLETT, OGBURN & WILDER

  
by John S. Wilder

JSW:gl

Enclosures

OFFICE OF THE ATTORNEY GENERAL

STATE OF CALIFORNIA

San Francisco, California

1911

RECEIVED

1911

1911

San Francisco, California

1911

San Francisco, California

1911

San Francisco, California

1911

1911



Form No. GWS-11 1/2009  
**STATE OF COLORADO**  
**OFFICE OF THE STATE ENGINEER**  
 818 Centennial Bldg., 1313 Sherman St., Denver, CO 80203  
 Phone – Info: (303) 866-3587 Main: (303) 866-3581  
 Fax: (303) 866-3589 http://www.water.state.co.us

For Office Use Only

RECEIVED

JAN 10 2011

WATER RESOURCES  
 STATE ENGINEER  
 COLO

**CHANGE IN OWNER NAME/ADDRESS**  
**CORRECTION OF THE WELL LOCATION**

Review instructions on the reverse side prior to completing the form.

Name, address and phone of person claiming ownership of the well permit:

NAME(S): Eric Daale and Tami Daale \_\_\_\_\_

Mailing Address: 650 CR F \_\_\_\_\_

City, St. Zip: Clovis, NM 88101 \_\_\_\_\_

Phone: (575) 760-4630

E-mail (optional): \_\_\_\_\_

This form is filed by the named individual/entity claiming that they are the owner of the well permit as referenced below. This filing is made pursuant to C.R.S. 37-90-143.

WELL LOCATION: Well Permit Number: 77600 Receipt Number: \_\_\_\_\_ Case Number: \_\_\_\_\_  
 County Rio Grande \_\_\_\_\_ Well Name or # (optional) \_\_\_\_\_

(Address) (City) (State) (Zip)

SE 1/4 of the SW 1/4, Sec. 35, Twp. 40  N. or  S., Range 7  E. or  W., N.M P.M.

Distance from Section Lines: 213 Ft. From  N. or  S., 2494 Ft. From  E. or  W. Line.



Subdivision Name \_\_\_\_\_ Lot \_\_\_\_\_, Block \_\_\_\_\_, Filing/Unit \_\_\_\_\_

The above listed owner(s) say(s) that he, she (they) own the well permit described herein. The existing record is being amended for the following reasons:

Change in name of owner  Change in mailing address  Correction of location for exempt wells permitted prior to May 8, 1972 and non-exempt wells permitted before May 17, 1965.

Please see the reverse side for further information regarding correction of the well location.

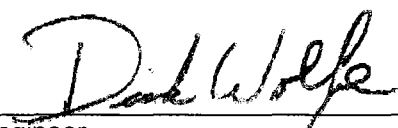
I (we) claim and say that I (we) (are) the owner(s) of the well permit described above, know the contents of the statements made herein, and state that they are true to my (our) knowledge.


Signature(s) of the new owner  	Please print the Signer's Name & Title	Date <u>12-17-10</u>
---	--	-------------------------

It is the responsibility of the new owner of this well permit to complete and sign this form. Signatures of agents are acceptable if an original letter of agency signed by the owner is attached to the form upon its receipt.

For Office Use Only

ACCEPTED AS A CHANGE OF OWNERSHIP AND/OR MAILING ADDRESS

  
 State Engineer

By  \_\_\_\_\_

Date 1-12-11