

**SCANNED**

TEXAS HISTORICAL COMMISSION  
*real places telling real stories*



DECLARATION OF DEDICATION FOR CEMETERY PURPOSES  
FOR THE HEIDEMANN FAMILY CEMETERY


THE STATE OF TEXAS                   §  
  §    **KNOW ALL MEN BY THESE PRESENTS:**  
COUNTY OF BEXAR                   §

That the Texas Historical Commission, an agency of the State of Texas, does hereby certify and declare:

That the Heidemann Family Cemetery, located in the Casillas Survey, A-288, Bexar County, Texas and more particularly described in Exhibit A as attached hereto, has been set aside and dedicated for cemetery purposes through historic use and that such property is now occupied by human graves.

That this dedication is subject to all the laws, rules, and regulations of the State of Texas regarding cemeteries now in effect and to those adopted after the effective date of this dedication, and is made in accordance with 13 Tex. Admin. Code Section §22.6.

This Affidavit of Dedication for Cemetery Purposes is signed and executed on this 6<sup>th</sup> day of July, 2016.


  
\_\_\_\_\_  
Mark Wolfe  
Executive Director  
Texas Historical Commission

THE STATE OF TEXAS                   §  
  §  
COUNTY OF TRAVIS                   §

BEFORE ME, the undersigned authority, on this day personally appeared Mark Wolfe, known to me to be a credible person, whose name is above subscribed, and said person swore to me the statements contained herein are true and correct.

SUBSCRIBED AND SWORN TO BEFORE ME on this 6<sup>th</sup> day of July, 2016.

  
\_\_\_\_\_  
NOTARY PUBLIC in and for the STATE OF TEXAS


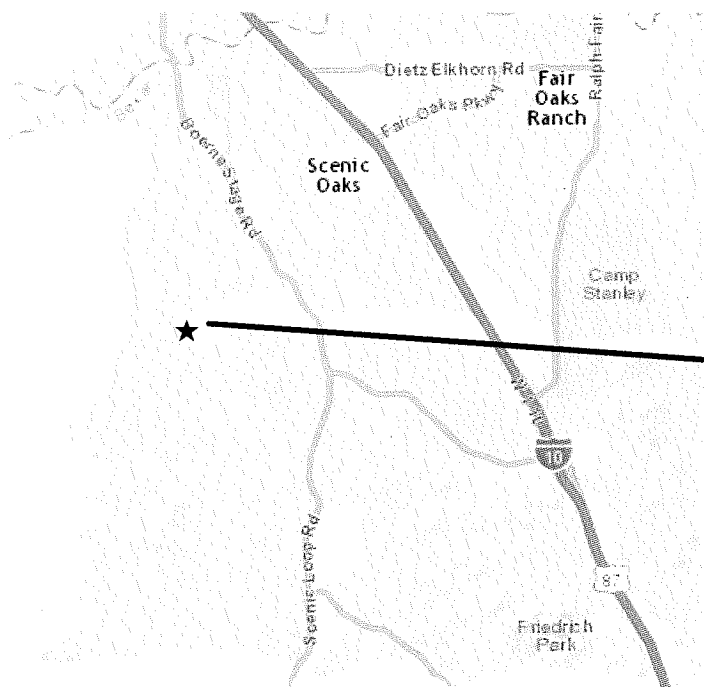


Notary without Bond




# Exhibit A

## Location Map



**Heidemann Family Cemetery**

## Detail Map



Surrounding Landowner:

Roy R. Barrera, Sr.  
and  
Carmen Zendejas Barrera

Source: Esri, DigitalGlobe, GeoEye, Earthstar Geographics, CNES/Airbus DS, USDA, USGS, AEX, Getmapping, Aerogrid,

### HEIDEMANN FAMILY CEMETERY

Exhibit adopted from data provided by the applicant, Bexar County Appraisal District, and Bexar County Deed Records Vol. 7301, p. 448.

Located in the Casillas Survey, A-288, Bexar County, Texas

Latitude: 29.688053 Longitude: -98.701911

THC Cemetery No. BX-C068

Any provision herein which restricts the sale, or use of the described real property because of race is invalid and unenforceable under Federal law  
STATE OF TEXAS, COUNTY OF BEXAR  
I hereby Certify that this instrument was FILED in File Number Sequence on this date and at the time stamped hereon by me and was duly RECORDED in the Official Public Record of Real Property of Bexar County, Texas on:

JUL 19 2016



*Gerard C. Rickhoff*  
COUNTY CLERK BEXAR COUNTY, TEXAS

**RECORDER'S MEMORANDUM**  
AT THE TIME OF RECORDATION, THIS  
INSTRUMENT WAS FOUND TO BE INADEQUATE  
FOR THE BEST PHOTOGRAPHIC REPRODUCTION  
BECAUSE OF ILLEGIBILITY, CARBON OR  
PHOTO COPY, DISCOLORED PAPER ETC.

Doc# 20160138223 Fees: \$34.00  
07/19/2016 1:25PM # Pages 3  
Filed & Recorded in the Official  
Public Records of BEXAR COUNTY  
GERARD C. RICKHOFF COUNTY CLERK