

**Win Hawkins Oak Grove Hunting Club**

751 Little Chenier Road

Creole, Louisiana 70632 (Cameron Parish)

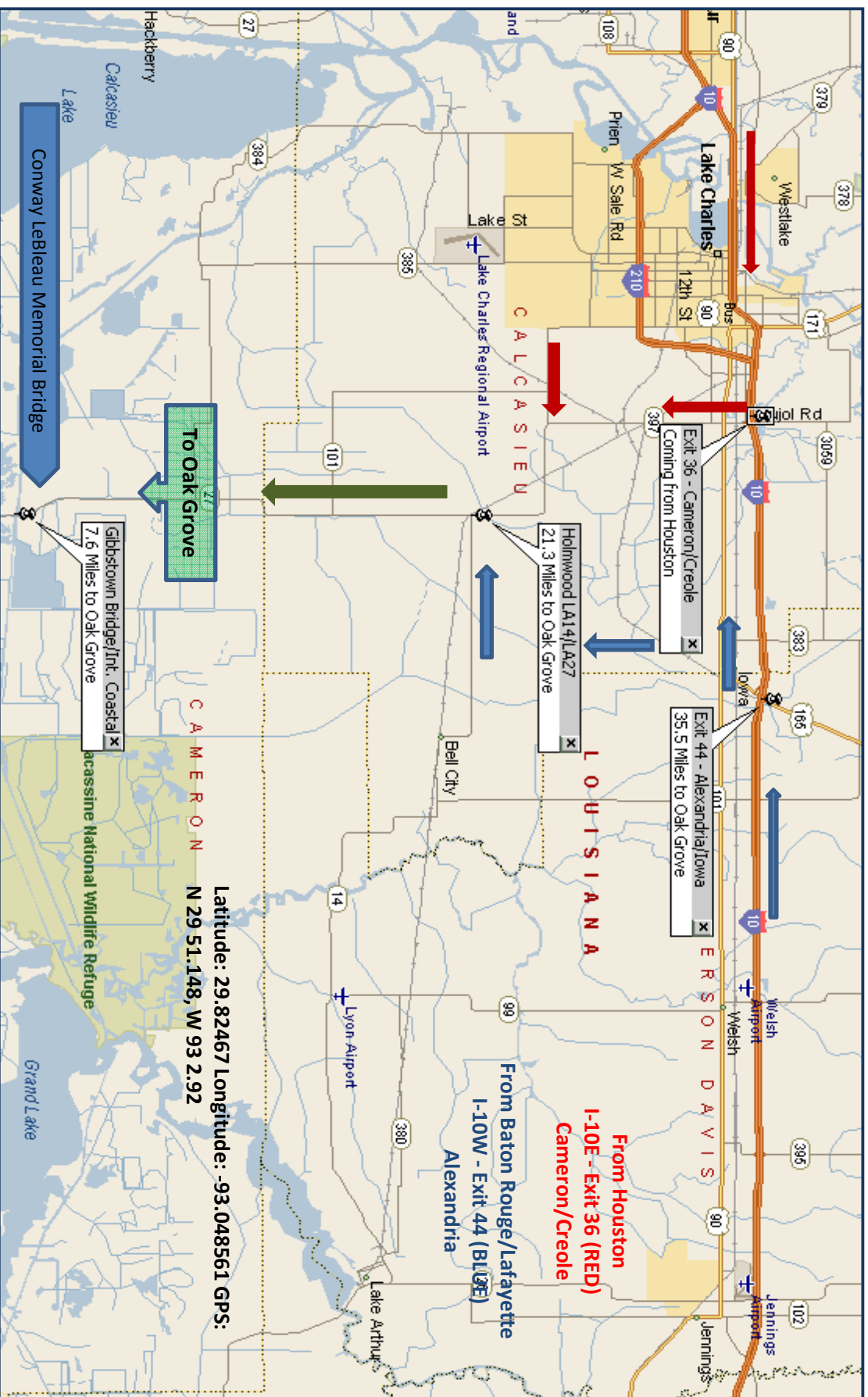
Camp Phone: 337-542-4181

Managers Phone: 337-515-5357

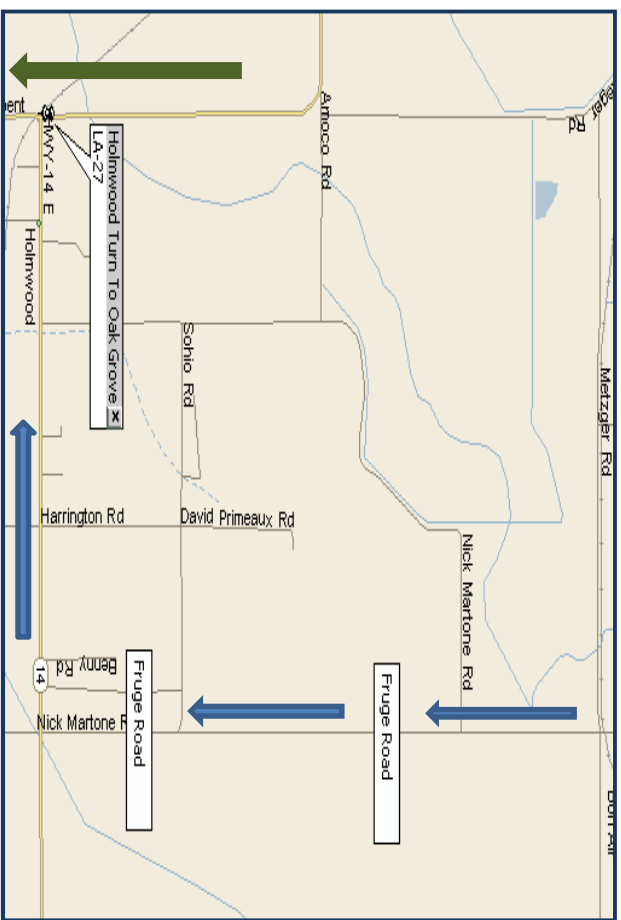
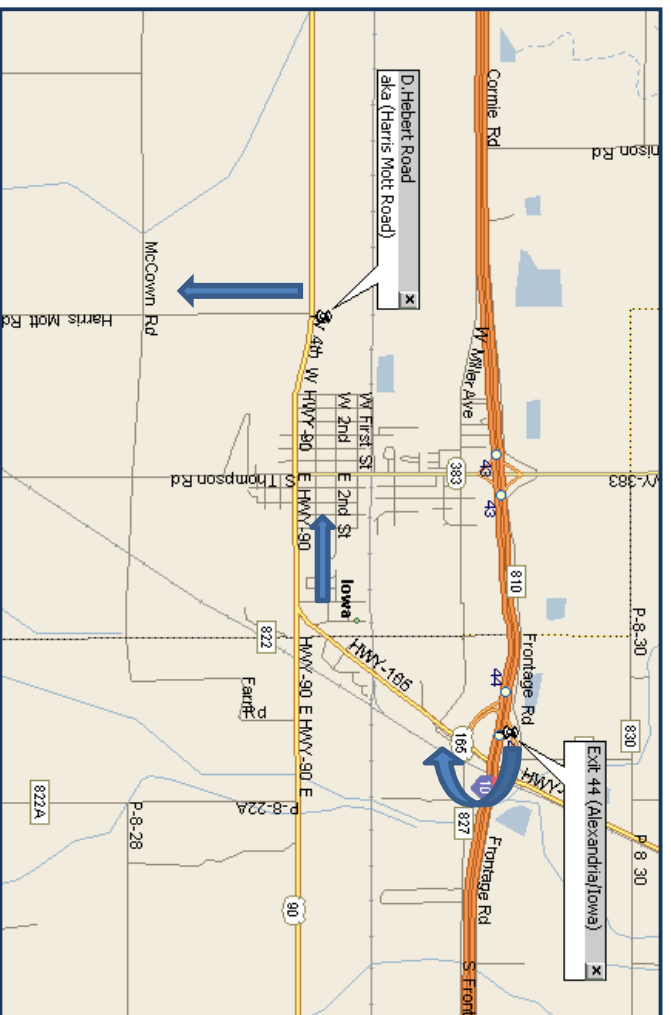


# Oak Grove

HUNTING CLUB



Latitude: 29.82467 Longitude: -93.048561 GPS:  
N 29 51.148, W 93 2.92



**From Baton Rouge/Lafayette - Exit I-10 at Exit 44 [Alexandria]**

Bear RIGHT (South-West) onto US-165 for 1.2 mi  
 Bear RIGHT onto US-90 for 1.8 mi  
 Turn LEFT (South) onto D. Hebert Road  
 Road may also be know as Harris Mott Road  
 Road name changes to Fruge Road  
 Continue for 7.3 mi until LA-14 (HWY-14)  
 Turn RIGHT (West) onto LA-14 for 2.9 mi  
 At HOLMWOOD turn LEFT (South) on to LA-27  
 (\*) Take LA27 [Bayou Serpent] for 13.7 mi  
 Cross the Lebleau Bridge at Gibbstown over Intracoastal  
 From Top of Bridge to Little Chenier Road is 5.2 mi  
 At Little Chenier Road turn LEFT (East) for 2.4 mi  
 Camp is located on the LEFT  
**From Lake Charles - Exit I-10 at Exit 36 [Creole/Cameron]**  
 Exit I-10 to LA-397 (Pujol Road)  
 Keep STRAIGHT on LA-397 for about 5.9 mi  
 Turn LEFT (East) onto LA-14 for 5.0 mi  
 Keep STRAIGHT on LA-27 past HOLMWOOD  
 (\*) Directions same as above

