

## Census Information

Per the census, the counties identified in the table to the right are part of the Augusta-Richmond County GA-SC Metropolitan Statistical Area.

Aiken County, South Carolina  
Burke County, Georgia  
Columbia County, Georgia  
Edgefield County, South Carolina  
Lincoln County, Georgia  
McDuffie County, Georgia  
Augusta-Richmond County, Georgia

## Principal Cities

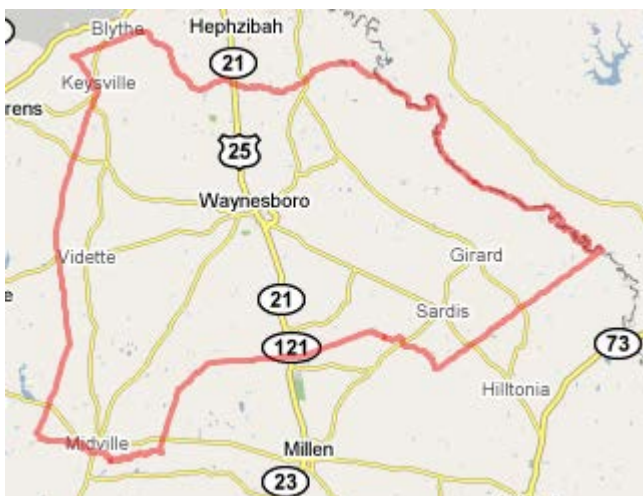
- Aiken , SC
- Augusta, GA
- Beech Island, SC
- Evans, Georgia
- Grovetown, GA
- North Augusta, SC

## Maps by County

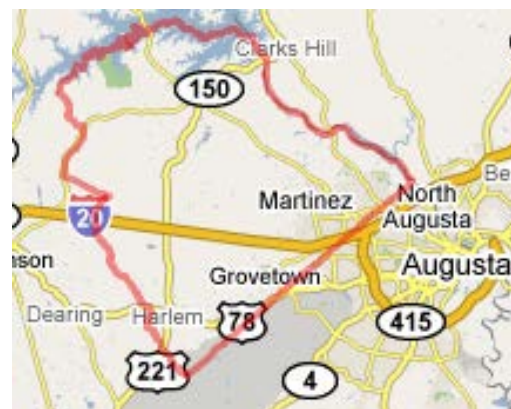
### Georgia

The following counties are categorized as part of the Augusta-Richmond County GA-SC Metropolitan Statistical Area (Maps from : <http://publicrecords.online searches.com>):

#### Burke Countv. GA



#### Columbia County. GA



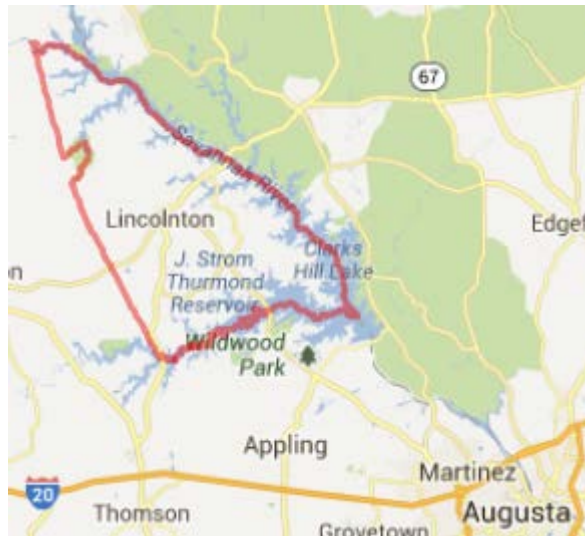


## Maps by County

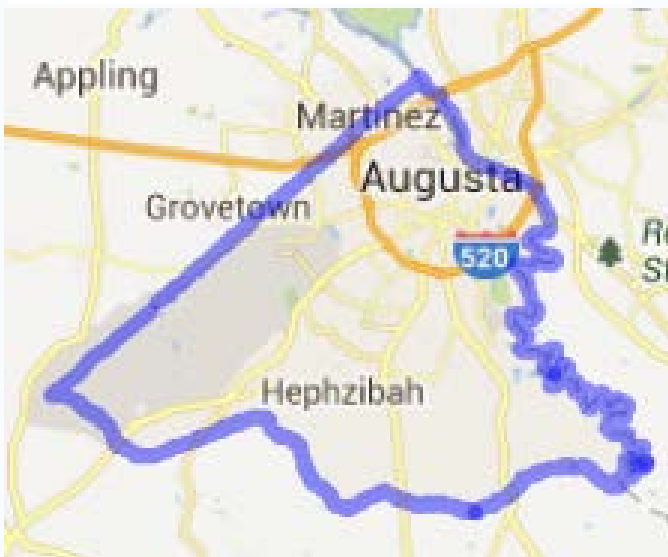
### Georgia (cont.)

#### Lincoln Countv. GA

#### McDuffie Countv. GA



#### Augusta-Richmond County, GA





## South Carolina

The following counties are categorized as part of the Augusta-Richmond County GA-SC Metropolitan Statistical Area (Maps from : <http://publicrecords.onlinesearches.com>):

### Aiken Countv. SC



### Edgefield County, SC





## Census Information

Per the census, the counties identified in the table to the right are part of the Boise City, ID Metropolitan Statistical Area.

Ada County, ID	Owyhee County, ID
Boise County, ID	Elmore County, ID
Canyon County, ID	Payette County, ID
Gem County, ID	Malheur County, OR

## Maps by County

### IDAHO

The following counties are categorized as part of the Boise City Metropolitan Statistical Area (Maps from: <http://publicrecords.onlinesearches.com>):

#### Ada County, ID



#### Boise County, ID





## Canyon County, ID



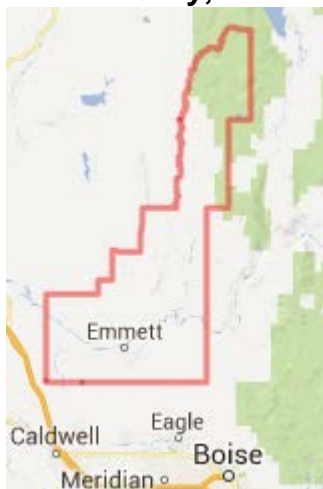
## Owyhee County, ID



## Elmore County, ID



## Gem County, ID





## Payette County, ID



## Malheur County, OR





## Census Information

The Boston-Worcester-Providence, MA-RI-NH-CT Metropolitan Statistical Area, as defined by the United States Census Bureau, is an area consisting of eight counties in Massachusetts, five counties in New Hampshire, five counties in Rhode Island, and one county in Connecticut.

Barnstable County, MA  
Norfolk, County, MA  
Plymouth County, MA  
Suffolk County, MA  
Essex County, MA  
Middlesex County, MA  
Bristol County, MA  
Worcester County, MA  
Rockingham County, NH  
Strafford County, NH  
Merrimack County, NH  
Belknap County, NH  
Hillsborough County, NH  
Bristol County, RI  
Kent County, RI  
Newport County, RI  
Providence County, RI  
Washington County, RI  
Windham County, CT

## Principal Cities

- Acton - Middlesex County
- Andover, MA
- Auburn, New Hampshire
- Beverly, MA
- Braintree, MA
- Byfield, MA - Essex County
- Cambridge - Middlesex County
- Cohasset, MA
- Derry, NH - Rockingham County
- Epping, NH
- Exeter, NH
- Hampton, NH
- Londonderry, NH
- Lowell, MA
- Lynn, MA
- Methuen, MA
- Norwood, MA
- North Andover, MA
- Pepperell, MA
- Randolph, MA
- Reading, MA
- Salem, NH
- Sandown, NH - Rockingham county
- Stratham, NH
- Sudbury, MA
- Tyngsboro, MA
- Watertown, Massachusetts
- Wellesley, MA
- Westford, MA
- Wilmington, MA - Middlesex County
- Windham, NH - Rockingham county
- Woburn, MA

## Maps by County

### Massachusetts

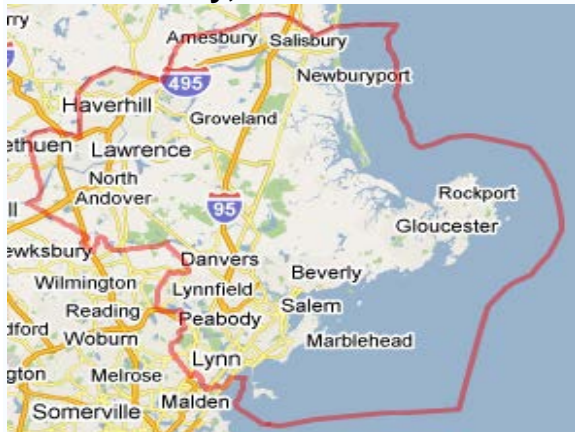
The following counties are categorized as part of the Boston-Worcester-Providence, MA-RI-NH-CT Metropolitan Statistical Area (Maps from: <http://publicrecords.onlinesearches.com>):



## Barnstable, MA



## Essex County, MA



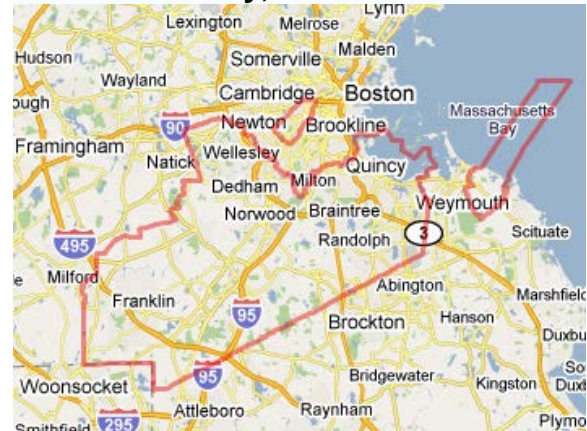
## Suffolk County, MA



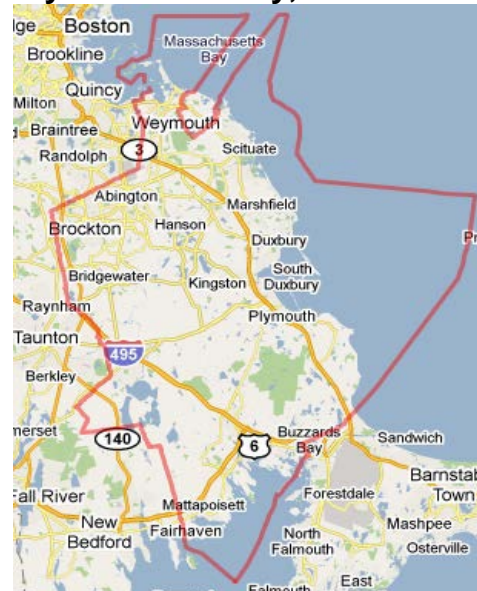
## Middlesex County, MA



## Norfolk County, MA

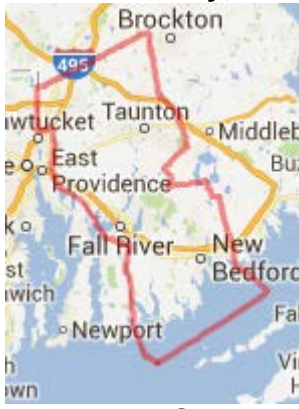


## Plymouth County, MA





## Bristol County, MA



## Worcester County, MA





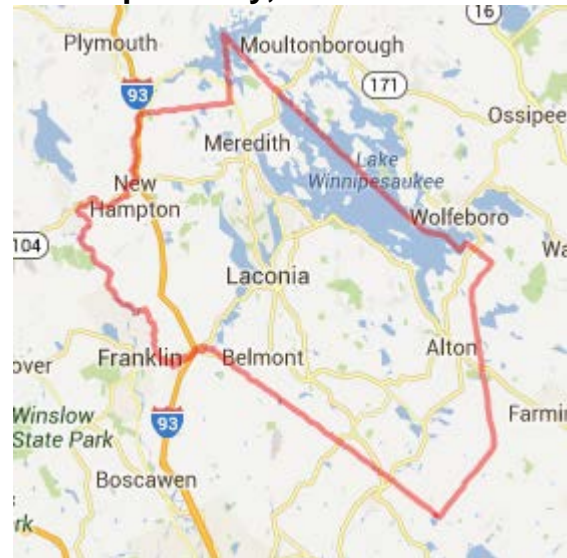
## New Hampshire

The following counties are categorized as part of the Boston-Worcester-Providence, MA-RI-NH-CT Metropolitan Statistical Area (Maps from: <http://publicrecords.onlinesearches.com>):

### **Strafford County, NH**



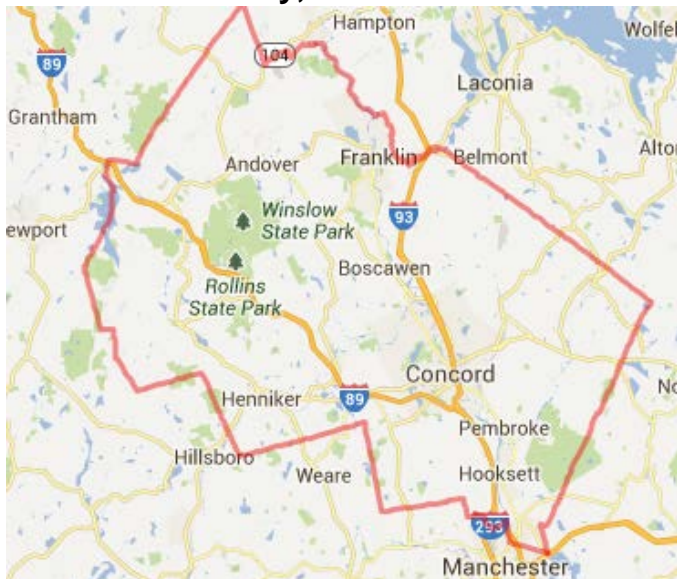
### **Belknap County, NH**



### **Hillsborough County, NH**



### **Merrimack County, NH**





Rockingham County, NH

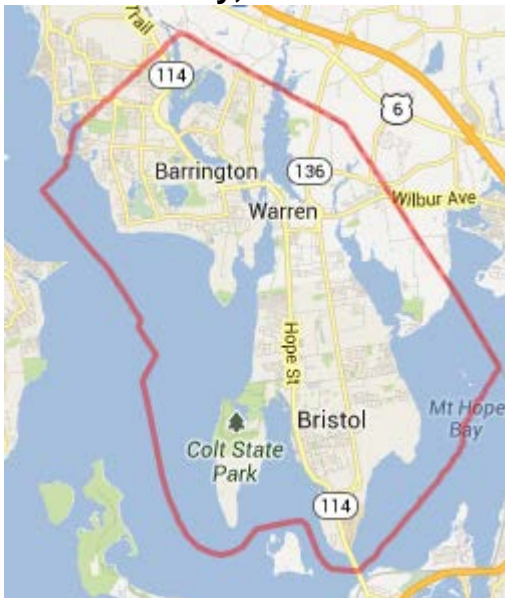




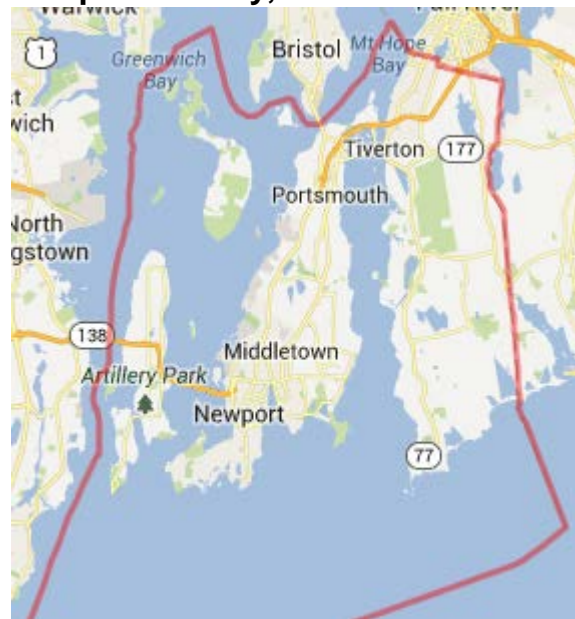
## Rhode Island

The following counties are categorized as part of the Boston-Worcester-Providence, MA-RI-NH-CT Metropolitan Statistical Area (Maps from: <http://publicrecords.onlinesearches.com>):

### Bristol County, RI



### Newport County, RI



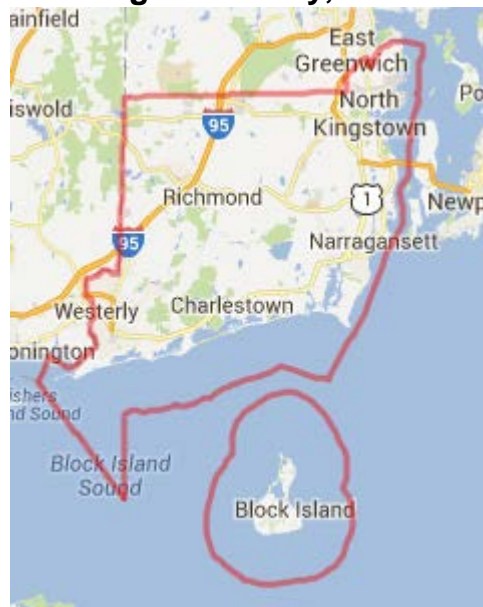
### Kent County, RI



### Providence County, RI



### Washington County, RI





## Connecticut

The following counties are categorized as part of the Boston-Worcester-Providence, MA-RI-NH-CT Metropolitan Statistical Area (Maps from: <http://publicrecords.onlinesearches.com>):

### Windham County, CT





## Census Information

Per the census, the counties identified in the table to the right are part of the Cape Girardeau, MO-IL Metropolitan Statistical Area.

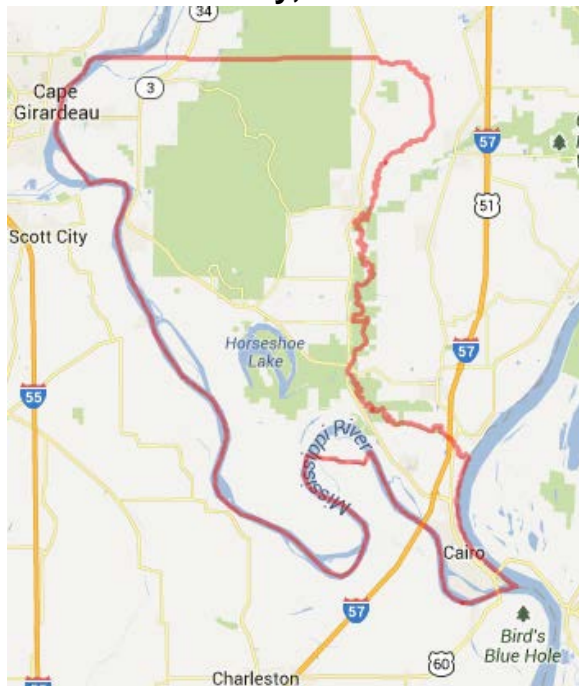
Alexander County, IL  
Bollinger County, MO  
Cape Girardeau County, MO  
Scott County, MO

## Maps by County

### Illinois

The following counties are categorized as part of the Cape Girardeau, MO-IL Metropolitan Statistical Area (Maps from: <http://publicrecords.onlinesearches.com>):

#### Alexander County, IL





# Missouri

The following counties are categorized as part of the Cape Girardeau, MO-IL Metropolitan Statistical Area (Maps from: <http://publicrecords.onlinesearches.com>):

## Bollinger County, MO



## Cape Girardeau County, MO



## Scott County, MO





## Census Information

Per the census, the counties identified in the table to the right are part of the Charleston-Huntington-Ashland, WV-OH\_KY Metropolitan Statistical Area.

Boone County, WV	Logan County, WV
Cabell County, WV	Lawrence County, OH
Clay County, WV	Scioto County, OH
Kanawha County, WV	Boyd County, KY
Lincoln County, WV	Greenup County, KY
Putnam County, WV	
Wayne County, WV	

## Principal Cities

Ashland, Kentucky  
Huntington, West Virginia  
Ironton, Ohio  
Portsmouth, Ohio  
Logan, WV  
Milton, West Virginia  
Proctorville, Ohio  
South Point, Ohio  
Charleston, WV

## Maps by County

### Kentucky

The following counties are categorized as part of the Charleston-Huntington-Ashland, WV-OH\_KY Metropolitan Statistical Area (Maps from: <http://publicrecords.onlinesearches.com>):

#### Boyd County, KY



#### Greenup County, KY





## Ohio

The following counties are categorized as part of the Charleston-Huntington-Ashland, WV-OH\_KY Metropolitan Statistical Area (Maps from: <http://publicrecords.onlinesearches.com>):

### Lawrence County, OH



### Scioto County, OH



## West Virginia

The following counties are categorized as part of the Charleston-Huntington-Ashland, WV-OH\_KY Metropolitan Statistical Area (Maps from : <http://publicrecords.onlinesearches.com>):

### Boone County, WV



### Clay County, WV





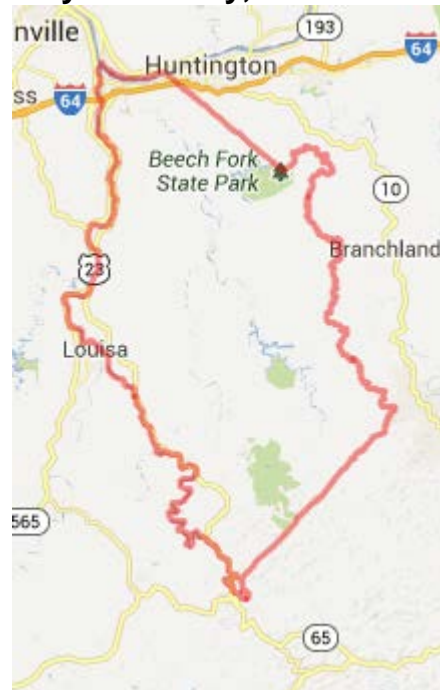
## Kanawha County, WV



## Putnam County, WV



## Wayne County, WV



## Cabell County, WV



## Lincoln County, WV





## Logan County, WV





## Census Information

Per the census, the counties identified in the table to the right are part of the Charlotte-Concord, NC-SC Metropolitan Statistical Area.

Stanly County, NC	Mecklenburg County, NC	Lancaster County, SC
Cabarrus County, NC	Rowan County, NC	York County, SC
Gaston County, NC	Union County, NC	
Iredell County, NC	Cleveland County, NC	
Lincoln County, NC	Chester County, SC	

## Cities

- Charlotte, NC
- Clover, SC
- Fort Mill, SC (partial in York partial in Lancaster County)
- Indiana Trail, North Carolina
- Matthews, North Carolina
- Rock Hill, South Carolina
- Shelby, NC

## Maps by County

### North Carolina

The following counties are categorized as part of the Charlotte-Concord, NC-SC Metropolitan Statistical Area (Maps from: <http://publicrecords.onlinesearches.com>):

#### Stanly County, NC



#### Cabarrus County, NC





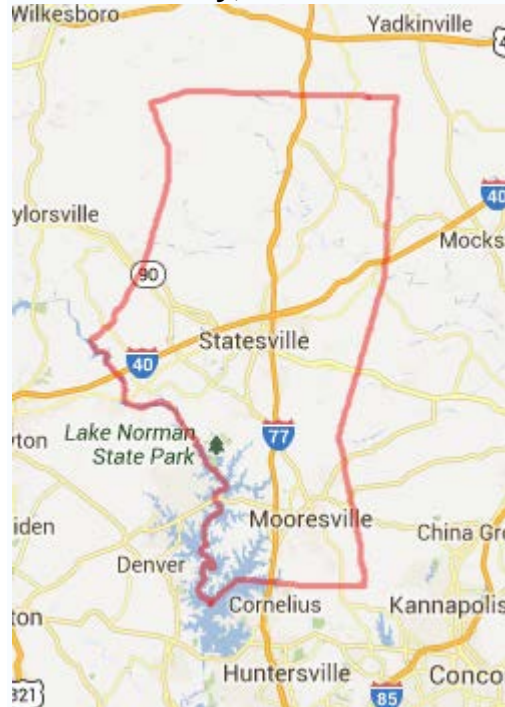
## Gaston County, NC



## Mecklenburg County, NC



## Iredell County, NC

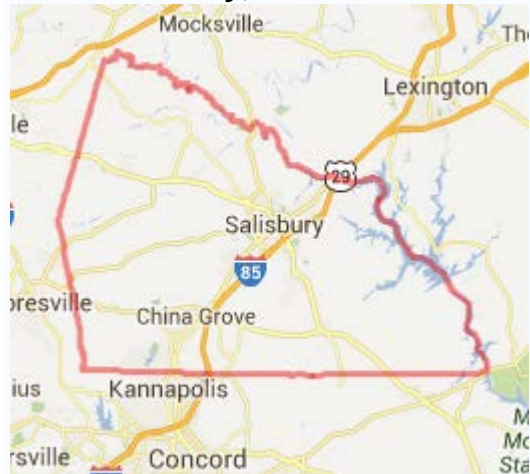


## Lincoln County, NC

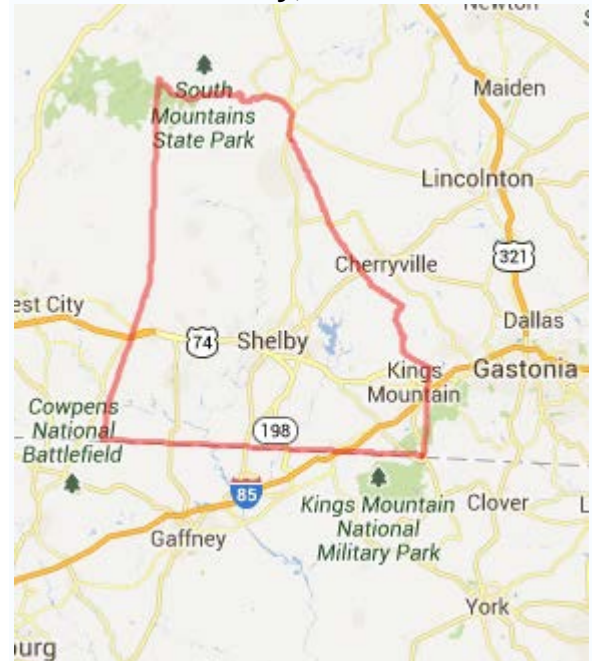




## Rowan County, NC



## Cleveland County, NC



## Union County, NC





## South Carolina

The following counties are categorized as part of the Charlotte- Concord, NC-SC Metropolitan Statistical Area (Maps from: <http://publicrecords.onlinesearches.com>):

### York County, SC



### Lancaster County, SC





## Census Information

Per the census, the counties identified in the table to the right are part of the Chattanooga-Cleveland-Dalton, TN-GA-AL Metropolitan Statistical Area.

McMinn County, TN	Catoosa County, GA
Hamilton County, TN	Dade County, GA
Marion County, TN	Murray County, GA
Sequatchie County, TN	Whitfield County, GA
Bradley County, TN	Walker County, GA
Polk County, TN	Jackson County, AL
Rhea County, TN	

## Cities

- Apison, Tennessee
- Bakewell, Tennessee
- Birchwood, Tennessee
- Chattanooga Valley, Georgia
- Chattanooga, Tennessee (Principal city)
- Chickamauga, Georgia
- Collegedale, Tennessee
- Dunlap, Tennessee
- East Brainerd, Tennessee
- East Ridge, Tennessee
- Fairmount, Tennessee
- Fairview, Georgia
- Falling Water, Tennessee
- Fort Oglethorpe, Georgia
- Haletown, Tennessee
- Harrison, Tennessee
- Hixson, Tennessee
- Indian Springs, Georgia
- Jasper, Tennessee
- Kensington, Georgia
- Kimball, Tennessee
- LaFayette, Georgia
- Lakesite, Tennessee
- Lakeview, Georgia
- Lone Oak, Tennessee
- Lookout Mountain, Georgia
- Lookout Mountain, Tennessee
- Middle Valley, Tennessee
- Monteagle, Tennessee (partial)
- New Hope, Tennessee
- Ooltewah, Tennessee
- Orme, Tennessee
- Powells Crossroads, Tennessee
- Red Bank, Tennessee
- Ridgeside, Tennessee
- Ringgold, Georgia
- Rising Fawn, Georgia
- Rossville, Georgia
- Sale Creek, Tennessee
- Signal Mountain, Tennessee
- Soddy-Daisy, Tennessee
- South Pittsburg, Tennessee
- Trenton, Georgia
- Walden, Tennessee
- Whitwell, Tennessee
- Wildwood, Georgia



# Maps by County

## Georgia

The following counties are categorized as part of the Chattanooga-Cleveland-Dalton, TN-GA-AL Metropolitan Statistical Area (Maps from: <http://publicrecords.onlinesearches.com>):

### Catoosa County, GA



### Whitfield County, GA



### Dade County, GA



### Walker County, GA



### Murray County, GA

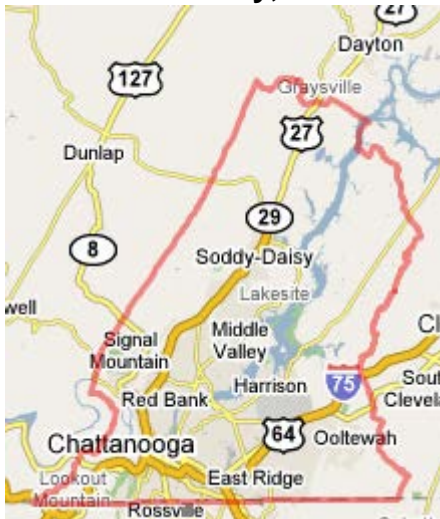




# Tennessee

The following counties are categorized as part of the Chattanooga-Cleveland-Dalton, TN-GA-AL Metropolitan Statistical Area (Maps from: <http://publicrecords.onlinesearches.com>):

## Hamilton County, TN



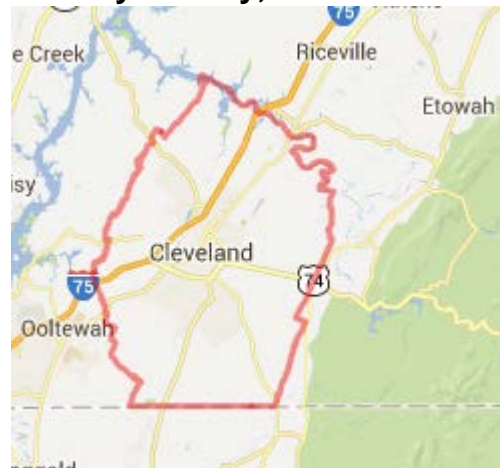
## McMinn County, TN



## Marion County, TN



## Bradley County, TN



## Sequatchie County, TN

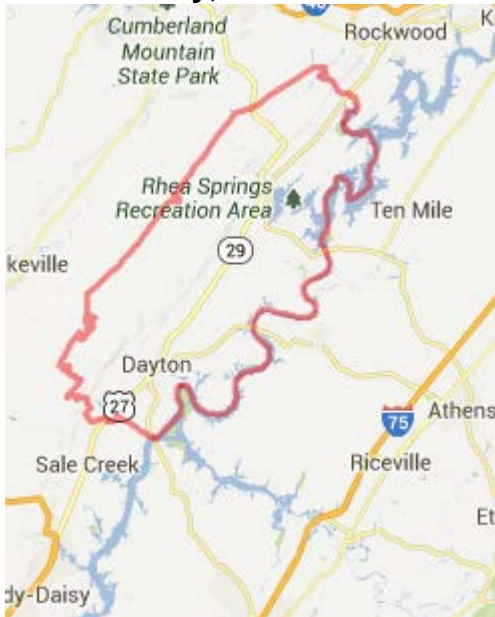




## Polk County, TN



## Rhea County, TN





# Alabama

The following counties are categorized as part of the Chattanooga-Cleveland-Dalton, TN-GA-AL Metropolitan Statistical Area (Maps from: <http://publicrecords.onlinesearches.com>):

## Jackson County, AL





## Census Information

Per the census, the counties identified in the table to the right are part of the Chicago-Naperville, IL IN WI, Metropolitan Statistical Area.

◦ Cook County, IL	DeKalb County, IL	Lake County, IL
◦ DuPage County, IL	Kane County, IL	Kenosha County, WI
◦ Grundy County, IL	Jasper County, IN	Kankakee County, IL
◦ Kendall County, IL	Lake County, IN	LaPorte County, IN
◦ McHenry County, IL	Newton County, IN	Bureau County, IL
◦ Will County, IL	Porter County, IN	LaSalle County, IL
◦ Putnam County, IL		

## Cities

- |  |  |
|--|--|
| <ul style="list-style-type: none"><li>• Arlington Heights, Illinois</li><li>• Aurora, Illinois</li><li>• Bolingbrook, Illinois</li><li>• Calumet City, IL</li><li>• Chicago, Illinois</li><li>• Cicero, Illinois</li><li>• Country Club Hills, Illinois</li><li>• Crown Point, IN</li><li>• Dixmoor, IL</li><li>• Elgin, Illinois</li><li>• Evanston, Illinois</li><li>• Gary, Indiana</li><li>• Hammond, Indiana</li><li>• Hazelcrest, IL</li><li>• Hebron, IN</li><li>• Highland, Indiana</li><li>• Homer Glen, Illinois</li><li>• Homewood, Illinois</li><li>• Joliet, Illinois</li><li>• Kenosha, Wisconsin</li><li>• Lansing, Illinois</li><li>• Lockport, Illinois</li></ul> | <ul style="list-style-type: none"><li>• Lynwood, IL</li><li>• Matteson, Illinois</li><li>• Merrillville, Indiana</li><li>• Midlothian, Illinois</li><li>• Munster, IN</li><li>• Naperville, Illinois</li><li>• Northbrook, IL</li><li>• Oak Lawn, Illinois</li><li>• Orland Park, Illinois</li><li>• Olympia Fields, Illinois</li><li>• Palatine, Illinois</li><li>• Palos Heights, Illinois</li><li>• Park Forrest, Illinois</li><li>• Plainfield, Illinois</li><li>• Riverdale, Illinois</li><li>• Schaumburg, Illinois</li><li>• Schererville, IN</li><li>• Skokie, Illinois</li><li>• South Holland, IL</li><li>• St. John, Indiana</li><li>• Tinley Park, Illinois</li><li>• Waukegan, Illinois</li></ul> |
|--|--|

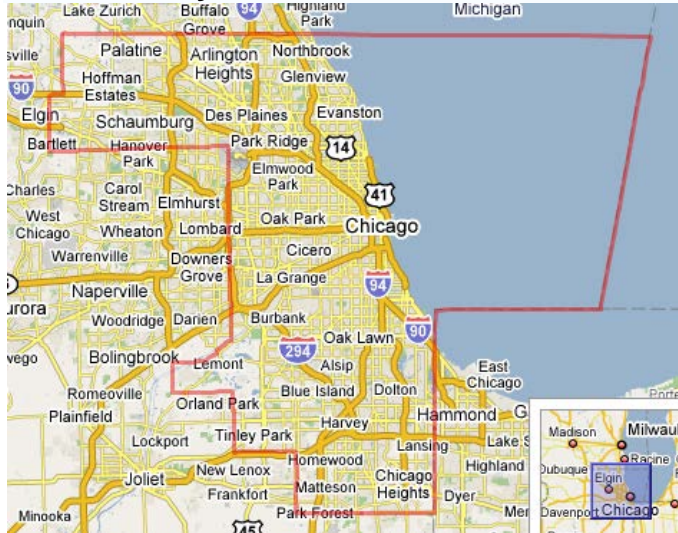


# Maps by County

## Illinois

The following counties are categorized as part of the Chicago Naperville, IL-IN-WI Statistical Area (Maps from : <http://publicrecords.online searches.com>):

### Cook County, IL



### DuPage County, IL



### Kendall County, IL



### Grundy County, IL

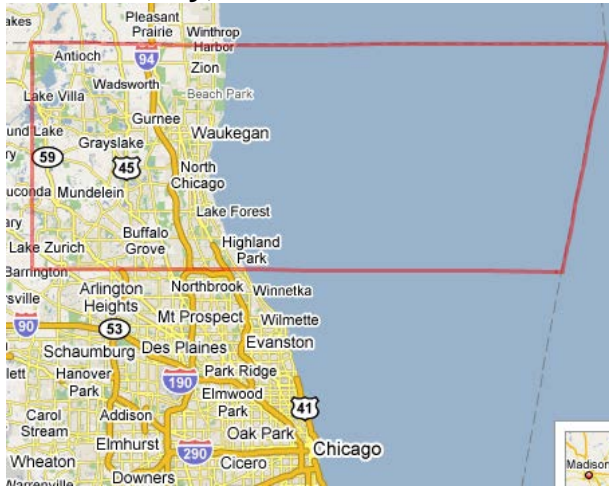


### Kendall County, IL





## Lake County, IL



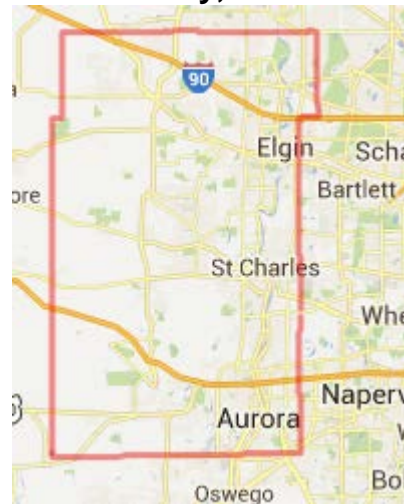
## Will County, IL



## McHenry County, IL



## Kane County, IL



## Kankakee County, IL





## Bureau County, IL



## Putnam County, IL



## LaSalle County, IL

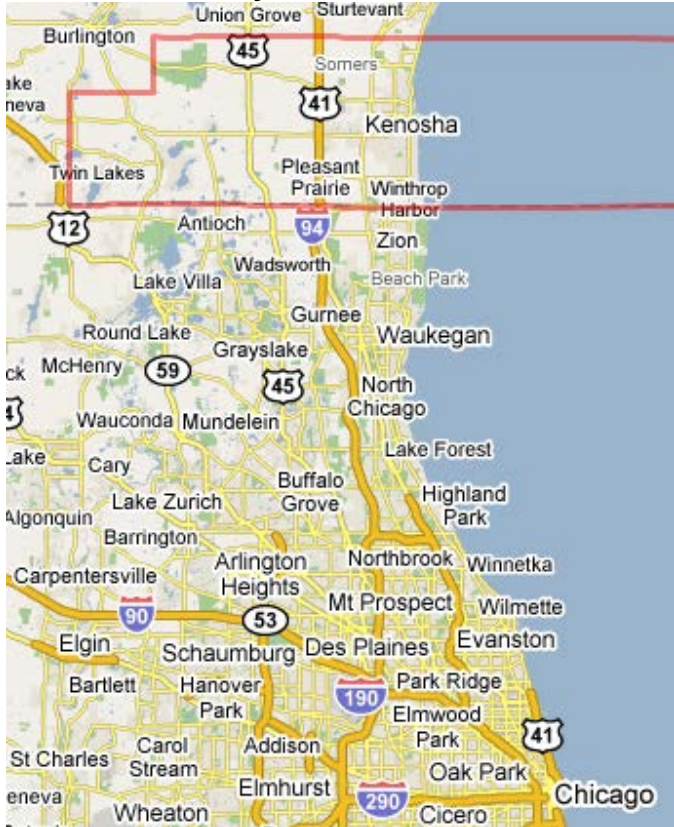




## Wisconsin

The following counties are categorized as part of the Chicago Naperville, IL-IN-WI Statistical Area (Maps from : <http://publicrecords.onlinesearches.com>):

### Kenosha County, WI





# Indiana

The following counties are categorized as part of the Chicago Naperville, IL-IN-WI Statistical Area (Maps from : <http://publicrecords.online searches.com>):

## Jasper County, IN



## Newton County, IN



## Lake County, IN

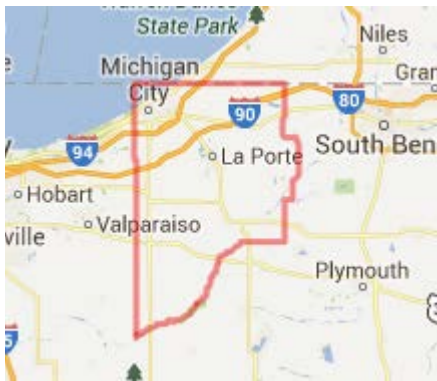


## Porter County, IN





## LaPorte County, IN





# Census Information

Per the census, the counties identified in the table to the right are part of the Cincinnati-Wilmington-Maysville, OH-KY-IN Metropolitan Statistical Area.

Dearborn County, IN	Pendleton County, KY
Ohio County, IN	Mason County, KY
Union county, IN	Brown County, OH
Boone County, KY	Butler County, OH
Bracken County, KY	Clermont County, OH
Campbell County, KY	Hamilton County, OH
Gallatin County, KY	Warren County, OH
Grant County, KY	Clinton County, OH
Kenton County, KY	

## Cities

- |   |  |
|---|--|
| <ul style="list-style-type: none"><li>• Augusta, Kentucky</li><li>• Batavia, Ohio</li><li>• Blue Ash, Ohio</li><li>• Cincinnati, Ohio</li><li>• Covington, Kentucky</li><li>• Fairfield, Ohio</li><li>• Florence, Kentucky</li><li>• Forest Park, Ohio</li><li>• Fort Thomas, Kentucky</li><li>• Foster, Kentucky</li><li>• Hamilton, Ohio</li><li>• Independence, Kentucky</li><li>• Lakeside Park, Kentucky</li><li>• Lawrenceburg, Indiana</li><li>• Lebanon, Ohio</li></ul> | <ul style="list-style-type: none"><li>• Liberty Township, Ohio</li><li>• Loveland, Ohio</li><li>• Mason, Ohio</li><li>• Middletown, Ohio</li><li>• Milford, Ohio</li><li>• Morrow, Ohio</li><li>• Mount Orab, Ohio</li><li>• Newport, Kentucky</li><li>• Norwood, Ohio</li><li>• Oxford, Ohio</li><li>• Sharonville, Ohio</li><li>• Springdale, Ohio</li><li>• West Chester, Ohio</li><li>• Wilmington, Ohio</li></ul> |
|---|--|



# Maps by County

## Indiana

The following counties are categorized as part of the Cincinnati-Wilmington-Maysville, OH-KY-IN Metropolitan Statistical Area (Maps from: <http://publicrecords.onlinesearches.com>):

### Ohio County, IN



### Dearborn County, IN



### Union County, IN





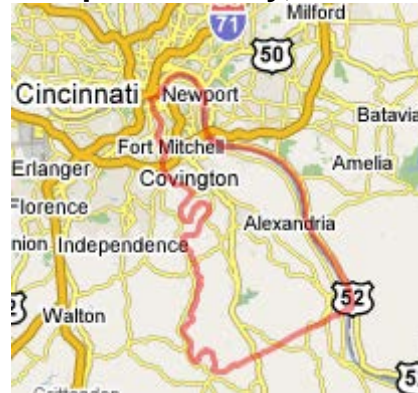
# Kentucky

The following counties are categorized as part of the Cincinnati-Wilmington-Maysville, OH-KY-IN Metropolitan Statistical Area (Maps from: <http://publicrecords.onlinesearches.com>):

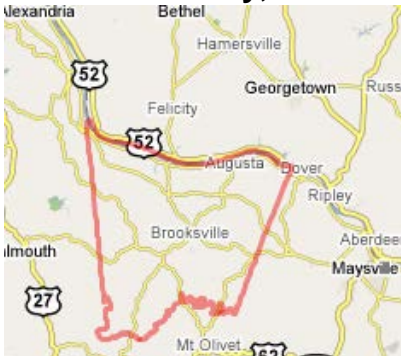
## Boone County, KY



## Campbell County, KY



## Bracken County, KY



## Kenton County, KY





Gallatin County, KY



Mason County, KY



Grant County, KY



Pendleton County, KY





## Ohio

The following counties are categorized as part of the Cincinnati-Middletown, OH-KY-IN Metropolitan Statistical Area (Maps from: <http://publicrecords.online searches.com>):

### Brown County, OH



### Warren County, OH



### Clinton County, OH



### Butler County, OH





## Clermont County, OH



## Hamilton County, OH





## Census Information

Per the census, the counties identified in the table to the right are part of the Columbus-Auburn-Opelika, GA-AL Metropolitan Statistical Area.

Russell County, Alabama

Lee County, Alabama

Chambers County, Alabama

Chattahoochee County, Georgia

Harris County, Georgia

Marion County, Georgia

Muscogee County, Georgia

## Principal Cities

- Buena Vista, Georgia
- Cataula, Georgia
- Columbus, Georgia (Principal city)
- Cusseta-Chattahoochee, Georgia
- Fort Benning South, Georgia (census-designated place)
- Fort Mitchell, Alabama
- Glenville, Alabama
- Hamilton, Georgia
- Hurtsboro, Alabama
- Juniper, Georgia
- Ladonia, Alabama (census-designated place)
- Phenix City, Alabama (partial)
- Pine Mountain, Georgia (partial)
- Shiloh, Georgia
- Waverly Hall, Georgia
- West Point, Georgia (partial)

## Maps by County

### Alabama

The following counties are categorized as part of the Columbus-Auburn-Opelika, GA-AL Metropolitan Statistical Area (Maps from : <http://publicrecords.onlinesearches.com>):

#### Russell County



#### Lee County, AL



#### Chambers County, AL





## Georgia

The following counties are categorized as part of the Columbus, GA-AL Metropolitan Statistical Area (Maps from : <http://publicrecords.onlinesearches.com>):

### Chattahoochee County



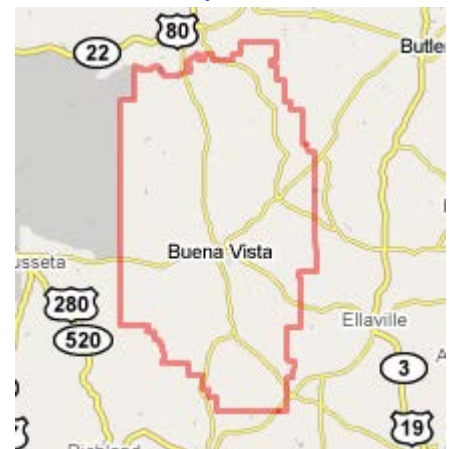
### Harris County



### Muscogee County



### Marion County





## Census Information

Per the census, the counties identified in the table to the right are part of the Dallas-Fort Worth, TX - OK Metropolitan Statistical Area.

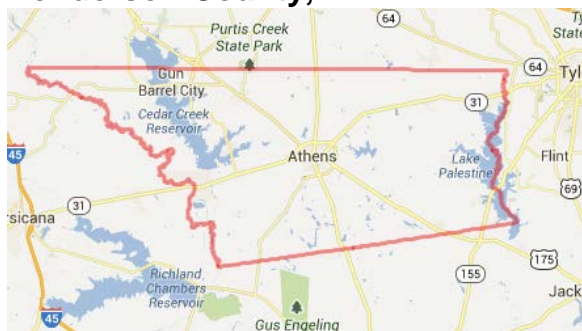
Henderson County, TX	Hunt County, TX	Kaufman County, TX
Navarro County, TX	Rockwall County, TX	Hood County, TX
Collin County, TX	Johnson County, TX	Parker County, TX
Dallas County, TX	Somervell County, TX	Tarrant County, TX
Denton County, TX	Wise County, TX	Cooke County, TX
Ellis County, TX	Palo Pinto County, TX	Grayson County, TX
Hopkins County, TX	Bryan County, OK	

## Maps by County

### Texas

The following counties are categorized as part of the Dallas-Fort Worth, TX - OK Metropolitan Statistical Area (Maps from: <http://publicrecords.onlinesearches.com>):

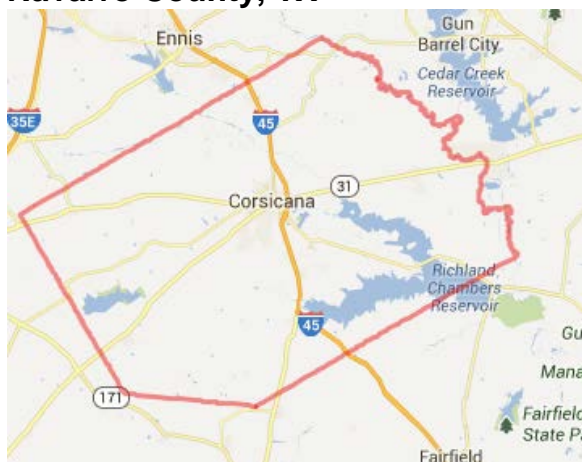
#### Henderson County, TX



#### Collin County, TX



#### Navarro County, TX





## Dallas County, TX



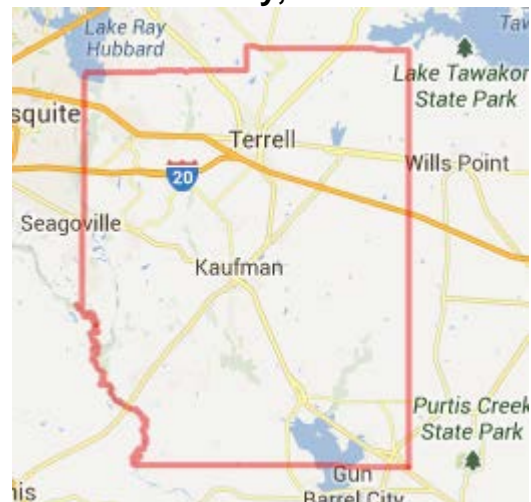
## Hunt County, TX



## Denton County, TX



## Kaufman County, TX



## Ellis County, TX



## Rockwall County, TX





### Hood County, TX



### Somervell County, TX



### Tarrant County, TX



### Johnson County, TX



### Parker County, TX

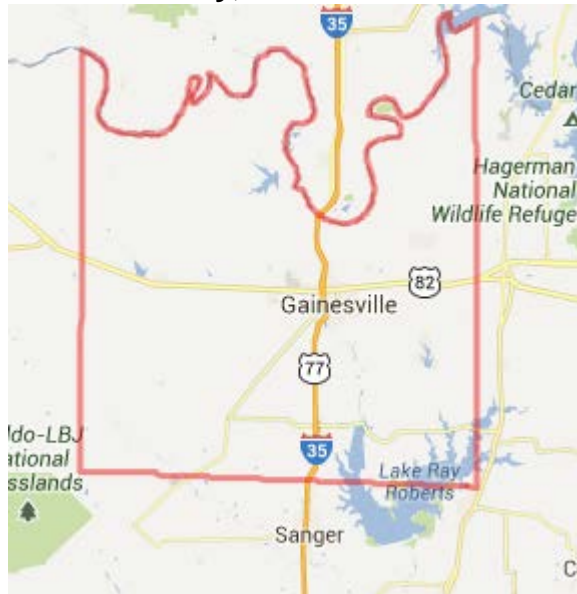


### Wise County, TX

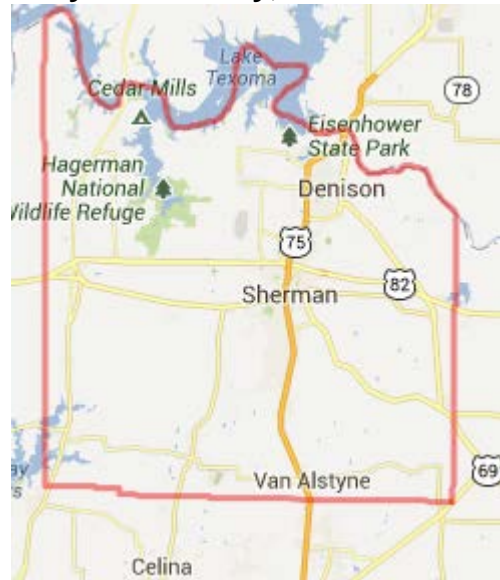




### Cooke County, TX



### Grayson County, TX



### Palo Pinto County, TX



### Hopkins County, TX





## Oklahoma

The following counties are categorized as part of the Dallas-Fort Worth, TX - OK Metropolitan Statistical Area (Maps from: <http://publicrecords.onlinesearches.com>):

### Bryan County, OK





# Census Information

Per the census, the counties identified in the table to the right are part of the Davenport, Moline, IA-IL Metropolitan Statistical Area.

Clinton County, IA  
Scott County, IA  
Muscatine County, IA  
Henry County, IL

Mercer County, IL  
Rock Island County, IL

## Principal Cities

- Annawan, Illinois
- Bettendorf, Iowa
- Davenport, Iowa
- East Moline, Illinois
- Kewanee, Illinois
- Milan, Illinois
- Rock Island, Illinois
- Silvis, Illinois
- Taylor Ridge, Illinois

## Maps by County

### Illinois

The following counties are categorized as part of the Davenport, Moline, Rock Island, IA-IL Metropolitan Statistical Area (Maps from : <http://publicrecords.online searches.com>):

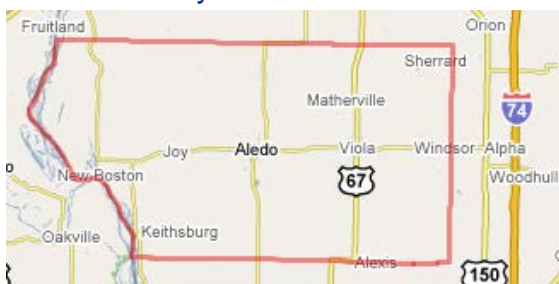
#### Henry County



#### Rock Island County



#### Mercer County





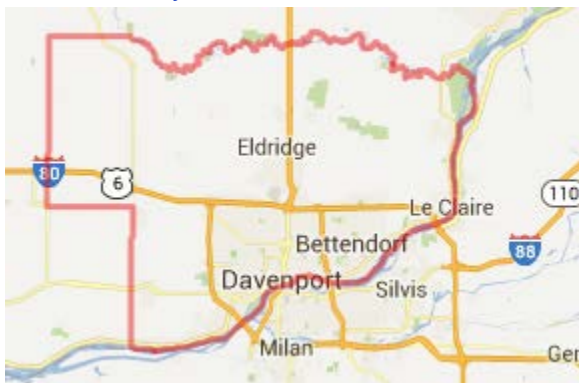
## Iowa

The following counties are categorized as part of the Davenport, Moline, IA-IL Metropolitan Statistical Area (Maps from : <http://publicrecords.onlinesearches.com>):

### Clinton County, IA



### Scott County, IA



### Muscatine County, IA





# Census Information

Per the census, the counties identified in the table to the right are part of the Duluth, MN-WI Metropolitan Statistical Area.

Carlton County, MN  
St. Louis County, MN  
Douglas County, WI

## Maps by County

### Minnesota

The following counties are categorized as part of the Duluth, MN-WI Metropolitan Statistical Area (Maps from: <http://publicrecords.onlinesearches.com>):

#### Carlton County, MN



#### St. Louis County, MN





## Wisconsin

The following counties are categorized as part of the Duluth, MN-WI Metropolitan Statistical Area (Maps from: <http://publicrecords.onlinesearches.com>):

### Douglas County, WI





## Census Information

Per the census, the counties identified in the table to the right are part of the El Paso-Las Cruces, TX-NM Metropolitan Statistical Area.

El Paso County, TX  
Hudspeth County, TX  
Dona Ana County, NM

## Maps by County

### Texas

The following counties are categorized as part of the El Paso, TX Metropolitan Statistical Area (Maps from: <http://publicrecords.onlinesearches.com>):

#### El Paso County, TX



#### Hudspeth County, TX





## New Mexico

The following counties are categorized as part of the El Paso-Las Cruces, TX-NM Metropolitan Statistical Area (Maps from: <http://publicrecords.onlinesearches.com>):

### Dona Ana County, NM





## Census Information

Per the census, the counties identified in the table to the right are part of the Evansville\_IN\_KY Metropolitan Statistical Area.

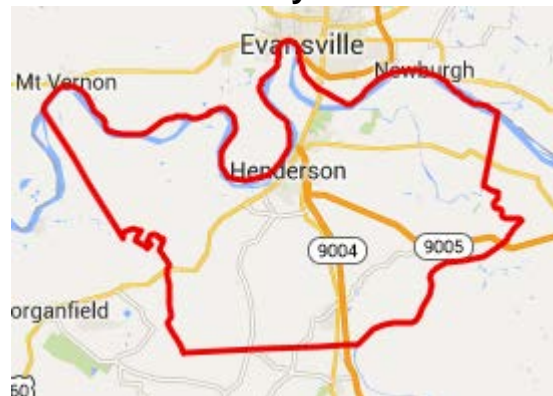
Posey County, IN  
Vanderburgh County, IN  
Warrick County, IN  
Henderson County, KY

## Maps by County

### Kentucky

The following counties are categorized as part of the Evansville\_IN\_KY Metropolitan Statistical Area (Maps from: <http://publicrecords.onlinesearches.com>):

#### Henderson County





## Indiana

The following counties are categorized as part of the Evansville\_IN\_KY Metropolitan Statistical Area (Maps from: <http://publicrecords.onlinesearches.com>):

### Posey County



### Warrick County



### Vanderburgh County





## Census Information

Per the census, the counties identified in the table to the right are part of the Fargo-Wahpeton, ND-MN Metropolitan Statistical Area.

Clay County, MN  
Wilkin County, MN

Cass County, ND  
Richland County, ND

## Maps by County

### Minnesota

The following counties are categorized as part of the Fargo, ND-MN Metropolitan Statistical Area (Maps from : <http://publicrecords.onlinesearches.com>):

#### Clay County, MN



#### Wilkin County, MN



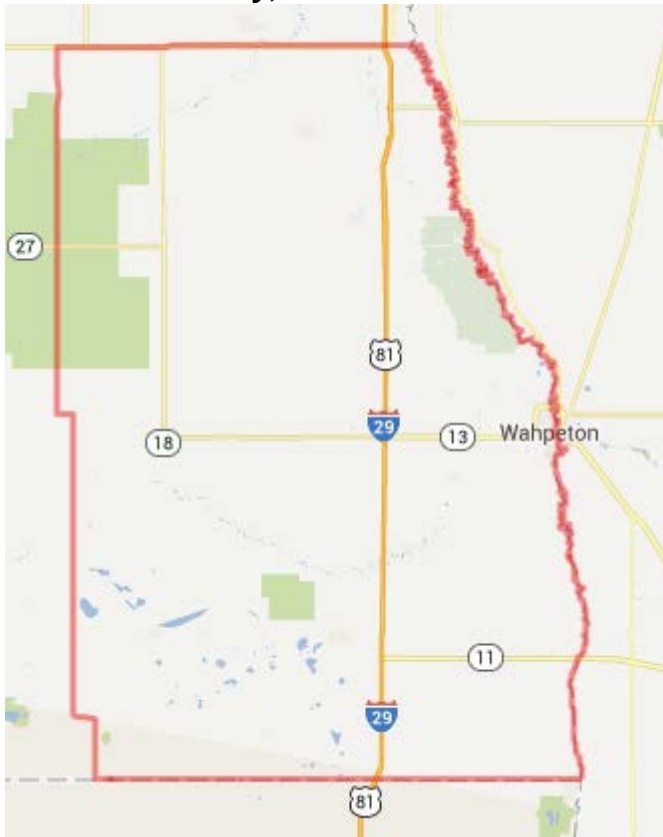


**North Dakota** The following counties are categorized as part of the Fargo-Wahpeton, ND-MN Metropolitan Statistical Area (Maps from : <http://publicrecords.onlinesearches.com>):

**Cass County, ND**



**Richland County, ND**





## Census Information

Per the census, the counties identified in the table to the right are part of the Jacksonville-St. Marys-Palatka, FL-GA Metropolitan Statistical Area.

Baker County, FL  
Clay County, FL  
Duval County, FL  
Nassau County, FL

St. Johns County, FL  
Putnam County, FL  
Camden County, GA

## Maps by County

### Florida

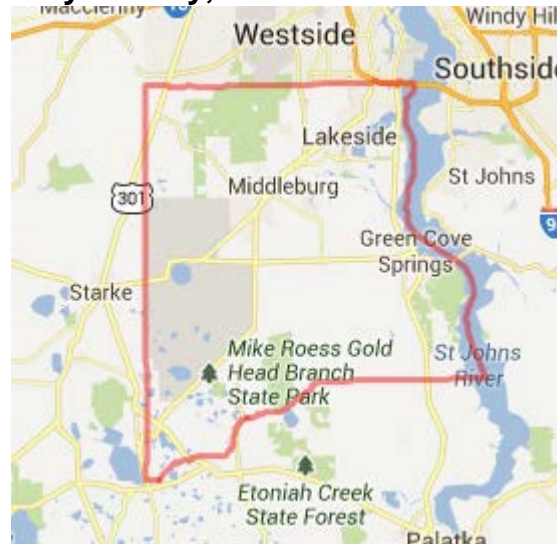
The following counties are categorized as part of the Jacksonville-St. Marys-Palatka, FL-GA Metropolitan Statistical Area (Maps from:

<http://publicrecords.onlinesearches.com>):

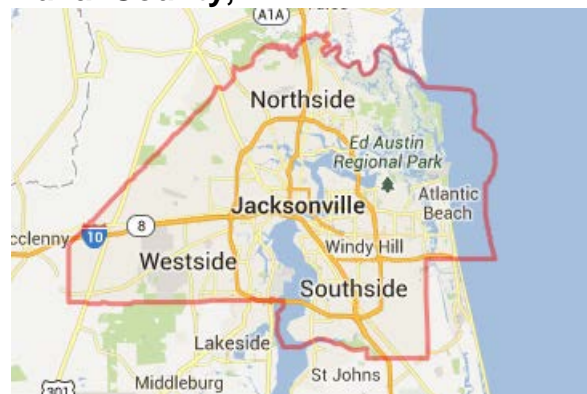
#### Baker County, FL



#### Clay County, FL

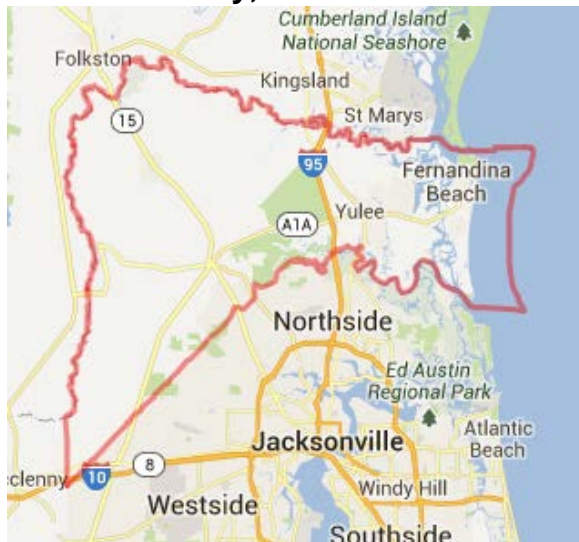


#### Duval County, FL





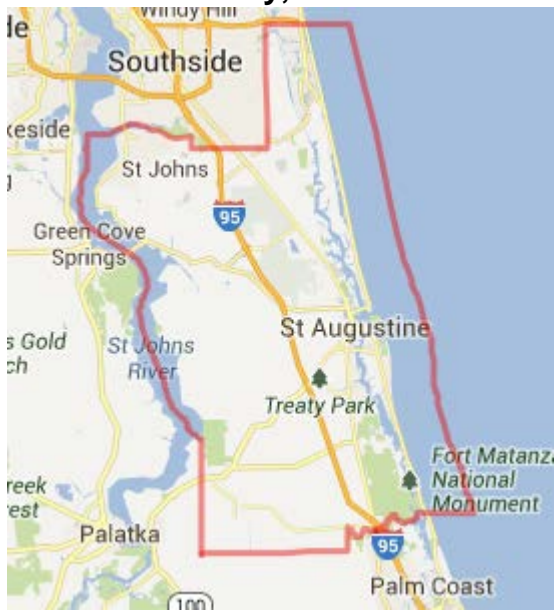
## Nassau County, FL



## Putnam County, FL



## St. Johns County, FL





## Georgia

The following counties are categorized as part of the Jacksonville-St. Marys-Palatka, FL-GA Metropolitan Statistical Area (Maps from: <http://publicrecords.onlinesearches.com>):

### Camden County, GA





## Census Information

Per the census, the counties identified in the table to the right are part of the Johnson City-Kingsport-Bristol, TN-VA Metropolitan Statistical Area.

Carter County, TN	Sullivan County, TN
Unicoi County, TN	Scott County, VA
Washington County, TN	Washington County, VA
Hawkins County, TN	Bristol City, VA

## Maps by County

### Tennessee

The following counties are categorized as part of the Johnson City-Kingsport-Bristol, TN-VA Metropolitan Statistical Area (Maps from:

<http://publicrecords.onlinesearches.com>):

#### Carter County, TN



#### Washington County, TN



#### Unicoi County, TN

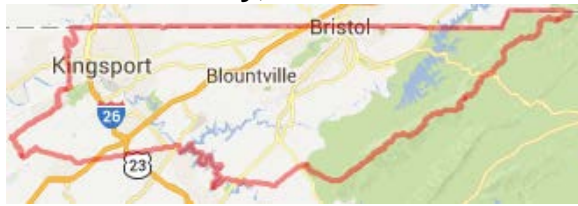


#### Hawkins County, TN





## Sullivan County, TN





## Virginia

The following counties are categorized as part of the Johnson City-Kingsport-Bristol, TN-VA Metropolitan Statistical Area (Maps from: <http://publicrecords.onlinesearches.com>):

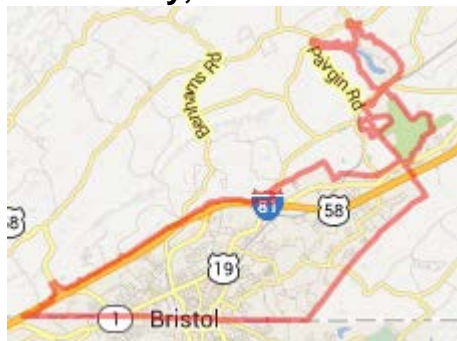
### Scott County, VA



### Washington County, VA



### Bristol City, VA





## Census Information

Per the census, the counties identified in the table to the right are part of the Joplin-Miami, MO-OK Metropolitan Statistical Area.

Jasper County, MO  
Newton County, MO  
Ottawa County, OK

## Maps by County

### Missouri

The following counties are categorized as part of the Joplin-Miami, MO-OK Metropolitan Statistical Area (Maps from: <http://publicrecords.onlinesearches.com>):

#### Jasper County, MO



#### Newton County, MO





## Oklahoma

The following counties are categorized as part of the Joplin-Miami, MO-OK Metropolitan Statistical Area (Maps from: <http://publicrecords.onlinesearches.com>):

### Ottawa County, OK





## Census Information

Per the census, the counties identified in the table to the right are part of the Kansas City-Overland Park-Kansas City, MO-KS Metropolitan Statistical Area.

Andrew County, MO  
Atchison County, KS  
Bates County, MO  
Buchanan County, MO  
Cass County, MO  
Clay County, MO  
Clinton County, MO

DeKalb County, MO  
Doniphan County, KS  
Douglas County, KS  
Franklin County, KS  
Jackson County, MO  
Johnson County, KS  
Johnson County, MO

Lafayette County, MO  
Leavenworth County, KS  
Linn County, KS  
Miami County, KS  
Platte County, MO  
Ray County, MO  
Wyandotte County, KS

## Principle Cities

- Avondale, Missouri
- Basehor, Kansas
- Belton, Missouri
- Birmingham, Missouri
- Blue Springs, Missouri
- Bonner Springs, Kansas
- Buckner, Missouri
- Bucyrus, Kansas
- Claycomo, Missouri
- Countryside, Kansas
- De Soto, Kansas
- Edgerton, Kansas
- Edwardsville, Kansas
- Excelsior Springs, Missouri
- Fairway, Kansas
- Ft. Leavenworth, Kansas
- Garden City, Missouri
- Gardner, Kansas
- Gladstone, Missouri
- Glenaire, Missouri
- Grain Valley, Missouri
- Grandview, Missouri
- Greenwood, Missouri
- Harrisonville, Missouri
- Holton, Kansas
- Houston Lake, Missouri
- Independence, Missouri
- Kansas City, Kansas
- Kansas City, Missouri
- Kearney, Missouri
- Lake Lotawana, Missouri
- Lake Quivira, Kansas
- Lake Tapawingo, Missouri
- Lake Waukomis, Missouri
- Lake Winnebago, Missouri
- Lansing, Kansas
- Lawson, Missouri
- Leavenworth, Kansas
- Leawood, Kansas
- Lee's Summit, Missouri
- Lenexa, Kansas
- Levasy, Missouri
- Lexington, Missouri
- Liberty, Missouri
- Linwood, Kansas
- Lone Jack, Missouri
- Louisburg, Kansas
- Merriam, Kansas
- Mission Hills, Kansas
- Mission Woods, Kansas
- Mission, Kansas
- Missouri City, Missouri
- Napoleon, Missouri
- North Kansas City, Missouri
- Northmoor, Missouri
- Oak Grove, Missouri
- Oaks, Missouri
- Oakview, Missouri
- Oakwood Park, Missouri
- Oakwood, Missouri
- Odessa, Missouri
- Olathe, Kansas
- Orrick, Missouri
- Osawatomie, Kansas
- Ottawa, Kansas
- Overland Park, Kansas
- Paola, Kansas
- Parkville, Missouri



- Peculiar, Missouri
- Platte City, Missouri
- Platte Woods, Missouri
- Pleasant Hill, Missouri
- Pleasant Valley, Missouri
- Prairie Village, Kansas
- Randolph, Missouri
- Raymore, Missouri
- Raytown, Missouri
- Richmond, Missouri
- River Bend, Missouri
- Riverside, Missouri
- Roeland Park, Kansas

- Shawnee, Kansas
- Shawnee/Mission, Kansas
- Sibley, Missouri
- Smithville, Missouri
- Spring Hill, Kansas
- Sugar Creek, Missouri
- Tonganoxie, Kansas
- Unity Village, Missouri
- Weatherby Lake, Missouri
- Wellington, Missouri
- Westwood Hills, Kansas
- Westwood, Kansas

## Maps by County

### Kansas

The following counties are categorized as part of the Kansas City-Overland Park-Kansas City, MO-KS Metropolitan Statistical Area (Maps from : <http://publicrecords.onlinesearches.com>):

#### Franklin County



#### Johnson County



#### Linn County





Leavenworth County



Miami County



Wyandotte County



Atchison County



Douglas County



Doniphan County





# Maps by County

## Missouri

The following counties are categorized as part of the Kansas City-Overland Park-Kansas City, MO-KS Metropolitan Statistical Area (Maps from : <http://publicrecords.onlinesearches.com>):

### Bates County



### Caldwell County



### Clay County



### Cass County



### Clinton County



### Jackson County





Lafayette County



Platte County



Ray County



Buchanan County



DeKalb County



Johnson County



Andrew County





## Census Information

Per the census, the counties identified in the table to the right are part of the La Crosse, WI-MN Metropolitan Statistical Area.

[Houston County, MN](#)  
[La Crosse County, WI](#)

## Principle Cities

- Caledonia, MN
- La Crescent, MN (part in Houston County part in Winona County)
- La Crosse, Wisconsin
- Onalaska, Wisconsin
- Spring Grove, Minnesota

## Maps by County

### Minnesota

The following counties are categorized as part of the La Crosse, WI-MN Metropolitan Statistical Area (Maps from: <http://publicrecords.onlinesearches.com>):

#### Houston County, MN



### Wisconsin

The following counties are categorized as part of the La Crosse, WI-MN Metropolitan Statistical Area (Maps from: <http://publicrecords.onlinesearches.com>):



## La Crosse County, WI





## Census Information

Per the census, the counties identified in the table to the right are part of the Las Vegas-Henderson, NV-AZ Metropolitan Statistical Area.

[Mohave County, AZ](#)

[Clark County, NV](#)

[Nye County, NV](#)

## Maps by County

### Arizona

The following counties are categorized as part of the Las Vegas-Henderson, NV-AZ Metropolitan Statistical Area (Maps from: <http://publicrecords.onlinesearches.com>):

#### Mohave County, AZ





## Nevada

The following counties are categorized as part of the Las Vegas-Henderson, NV-AZ Metropolitan Statistical Area (Maps from: <http://publicrecords.onlinesearches.com>):

### Clark County, NV



### Nye County, NV





## Census Information

Per the census, the counties identified in the table to the right are part of the Louisville\_Jefferson County\_Elizabethtown\_Madison, KY-IN Metropolitan Statistical Area.

Nelson County, KY  
Hardin County, KY  
Larue County, KY  
Meade County, KY  
Bullitt County, KY  
Henry County, KY  
Jefferson County, KY  
Oldham County, KY  
Shelby County, KY

Spencer County, KY  
Trimble County, KY  
Jefferson County, IN  
Clark County, IN  
Floyd County, IN  
Harrison County, IN  
Scott County, IN  
Washington County, IN

## Principle Cities

- Clarksville, IN
- Corydon, IN
- Georgetown, IN
- Jeffersonville, IN
- Louisville, KY
- Madison, IN
- Salem, IN
- Sellersburg, IN

## Maps by County

### Indiana

The following counties are categorized as part of the Louisville\_Jefferson County\_Elizabethtown\_Madison, KY-IN Metropolitan Statistical Area (Maps from: <http://publicrecords.onlinesearches.com>):

#### Clark County, IN



#### Floyd County, IN





**Harrison County, IN**



**Washington, IN**



**Scott County, IN**



**Jefferson County, IN**





# Kentucky

The following counties are categorized as part of the Louisville\_Jefferson County\_Elizabethtown\_Madison, KY-IN Metropolitan Statistical Area (Maps from: <http://publicrecords.onlinesearches.com>):

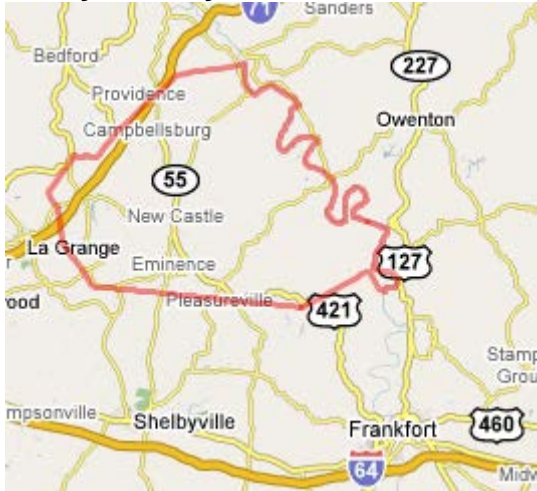
## Bullitt County, KY



## Meade County, KY



## Henry County, KY



## Nelson County, KY



## Jefferson County, KY



## Oldham County, KY





## Shelby County, KY



## Hardin County, KY



## Spencer County, KY



## Larue County, KY



## Trimble County, KY





## Census Information

Per the census, the counties identified in the table to the right are part of the Martin Union City, TN-KY Metropolitan Statistical Area.

[Weakley County, TN](#)

[Obion County, TN](#)

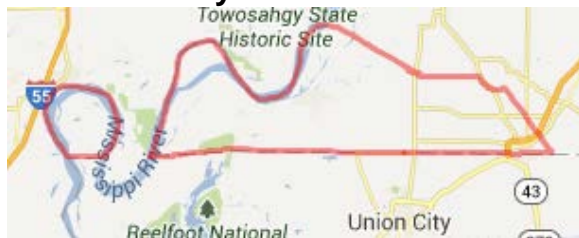
[Fulton County, KY](#)

## Maps by County

### Kentucky

The following counties are categorized as part of the Martin Union City, TN-KY Metropolitan Statistical Area (Maps from: <http://publicrecords.onlinesearches.com>):

#### Fulton County

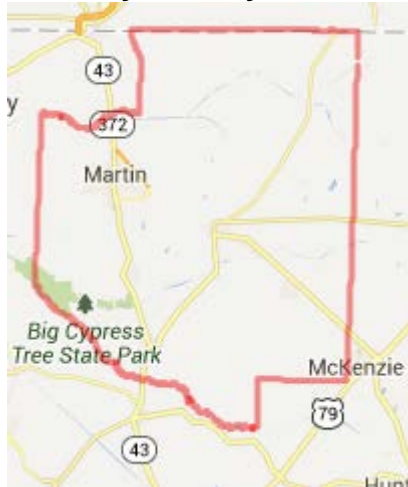




## Tennessee

The following counties are categorized as part of the Martin Union City, TN-KY Metropolitan Statistical Area (Maps from: <http://publicrecords.onlinesearches.com>):

### Weakley County



### Obion County





# Census Information

Per the census, the counties identified in the table to the right are part of the Memphis-Forrest City, TN-MS-AR Metropolitan Statistical Area.

St. Francis County, AR  
Crittenden County, AR  
Benton County, MS  
DeSoto County, MS

Marshal County, MS  
Tunica County, MS  
Shelby County, TN

Tate County, MS  
Fayette County, TN  
Tipton County, TN

## Principle Cities

- |                              |                               |
|------------------------------|-------------------------------|
| • Anthonyville, Arkansas     | • Hollywood, Mississippi      |
| • Arkabutla, Mississippi     | • Horn Lake, Mississippi      |
| • Arlington, Tennessee       | • Horseshoe Lake, Arkansas    |
| • Atoka, Tennessee           | • Hudsonville, Mississippi    |
| • Banks, Mississippi         | • Jennette, Arkansas          |
| • Bartlett, Tennessee        | • Jericho, Arkansas           |
| • Bethlehem, Mississippi     | • Kerrville, Tennessee        |
| • Braden, Tennessee          | • La Grange, Tennessee        |
| • Brighton, Tennessee        | • Laconia, Tennessee          |
| • Bruins, Arkansas           | • Lake Cormorant, Mississippi |
| • Brunswick, Tennessee       | • Lake View, Mississippi      |
| • Burlison, Tennessee        | • Lakeland, Tennessee         |
| • Byhalia, Mississippi       | • Looxahoma, Mississippi      |
| • Capleville, Tennessee      | • Lynchburg, Mississippi      |
| • Chulahoma, Mississippi     | • Macon, Tennessee            |
| • Clarkedale, Arkansas       | • Marion, Arkansas            |
| • Cockrum, Mississippi       | • Mason, Tennessee            |
| • Coldwater, Mississippi     | • Memphis, Mississippi        |
| • Collierville, Tennessee    | • Memphis, Tennessee          |
| • Covington, Tennessee       | • Millington, Tennessee       |
| • Crawfordsville, Arkansas   | • Mineral Wells, Mississippi  |
| • Drummonds, Tennessee       | • Moscow, Tennessee           |
| • Dubbs, Mississippi         | • Mount Pleasant, Mississippi |
| • Dundee, Mississippi        | • Munford, Tennessee          |
| • Eads, Tennessee            | • Nesbit, Mississippi         |
| • Earle, Arkansas            | • North Tunica, Mississippi   |
| • Edmondson, Arkansas        | • Oakland, Tennessee          |
| • Ellendale, Tennessee       | • Olive Branch, Mississippi   |
| • Eudora, Mississippi        | • Piperton, Tennessee         |
| • Evansville, Mississippi    | • Pleasant Hill, Mississippi  |
| • Fisherville, Tennessee     | • Potts Camp, Mississippi     |
| • Gallaway, Tennessee        | • Prichard, Mississippi       |
| • Garland, Tennessee         | • Proctor, Arkansas           |
| • Germantown, Tennessee      | • Randolph, Tennessee         |
| • Gilmore, Arkansas          | • Red Banks, Mississippi      |
| • Gilt Edge, Tennessee       | • Reverie, Tennessee          |
| • Grand Junction, Tennessee  | • Rosemark, Tennessee         |
| • Hernando, Mississippi      | • Rossville, Tennessee        |
| • Hickory Withe, Tennessee   | • Sarah, Mississippi          |
| • Holly Springs, Mississippi | • Savage, Mississippi         |



- Senatobia, Mississippi
- Seyppel, Arkansas
- Shell Lake, Arkansas
- Simsboro, Arkansas
- Slayden, Mississippi
- Somerville, Tennessee
- Southaven, Mississippi
- Southaven, Mississippi
- Strayhorn, Mississippi
- Sunset, Arkansas
- Thyatira, Mississippi
- Tipton, Tennessee
- Tunica Resorts, Mississippi
- Tunica, Mississippi
- Turrell, Arkansas
- Tyro, Mississippi
- Victoria, Mississippi
- Walls, Mississippi
- Waterford, Mississippi
- West Memphis, Arkansas
- West Memphis, Arkansas
- Williston, Tennessee

## Maps by County

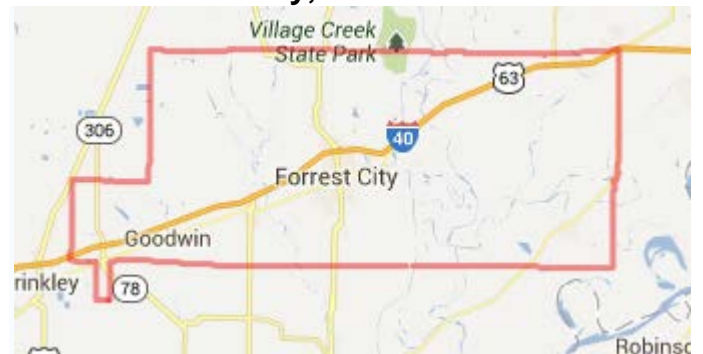
### Arkansas

The following counties are categorized as part of the Memphis-Forrest City, TN-MS-AR Metropolitan Statistical Area (Maps from: <http://publicrecords.onlinesearches.com>):

#### Crittenden County, AR



#### St. Francis County, AR





# Mississippi

The following counties are categorized as part of the Memphis-Forrest City, TN-MS-AR Metropolitan Statistical Area (Maps from: <http://publicrecords.onlinesearches.com>):

## DeSoto County, MS



## Tate County, MS



## Marshall County, MS

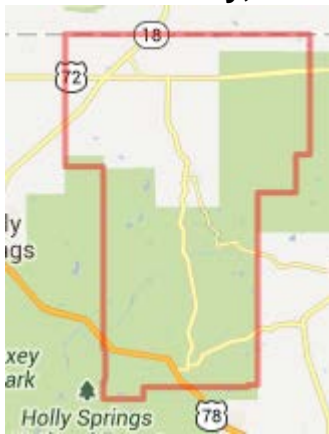


## Tunica County, MS





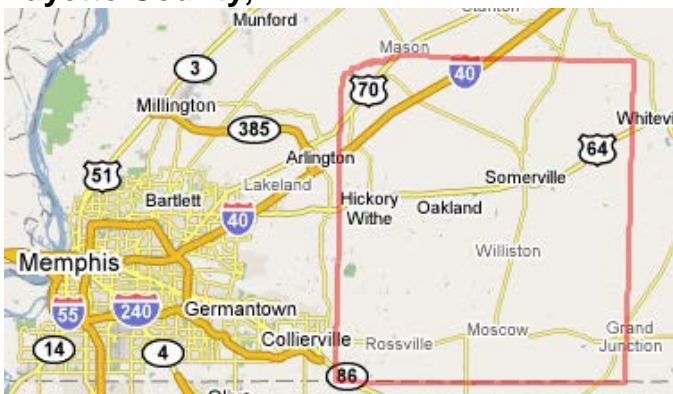
## Benton County, MS



## Tennessee

The following counties are categorized as part of the Memphis-Forrest City, TN-MS-AR Metropolitan Statistical Area (Maps from: <http://publicrecords.online searches.com>):

### Fayette County, TN



### Tipton County, TN



### Shelby County, TN





## Census Information

Per the census, the counties identified in the table to the right are part of the Minneapolis-St. Paul, MN WI Metropolitan Statistical Area.

Rice County, MN	McLeod County, MN	Anoka County, MN
Carver County, MN	Chisago County, MN	Dakota County, MN
Hennepin County, MN	Isanti County, MN	Le Sueur County, MN
Mille Lacs County, MN	Ramsey County, MN	Scott County, MN
Sherburne County, MN	Sibley County, MN	Washington County, MN
Wright County, MN	Goodhue County, MN	Benton County, MN
Stearns County, MN	Pierce County, WI	St. Croix County, WI

## Maps by County

### Wisconsin

The following counties are categorized as part of the Minneapolis-St. Paul, MN WI Metropolitan Statistical Area (Maps from: <http://publicrecords.online searches.com>):

#### Pierce County, WI



#### St. Croix County, WI





## Minnesota

The following counties are categorized as part of the Cape Girardeau, MO-IL Metropolitan Statistical Area (Maps from: <http://publicrecords.onlinesearches.com>):

### Rice County, MN



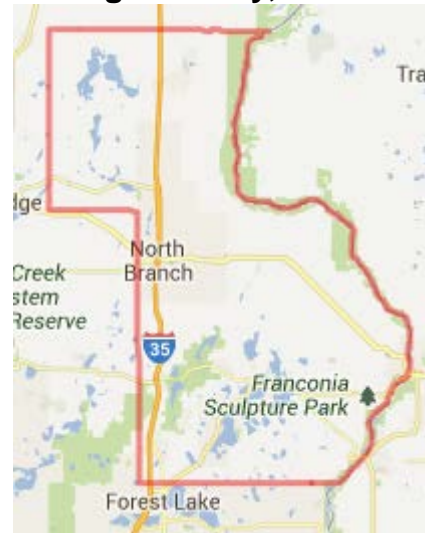
### Carver County, MN



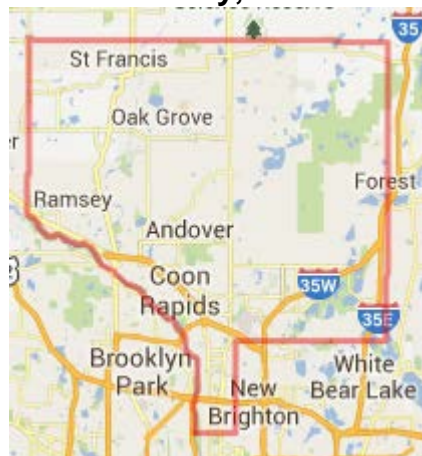
### McLeod County, MN



### Chisago County, MN

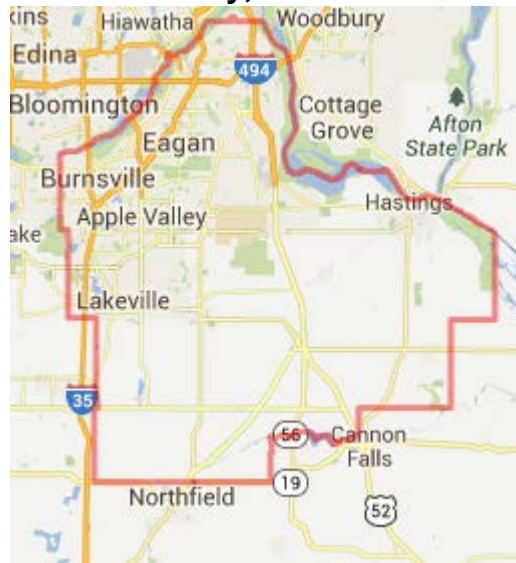


### Anoka County, MN

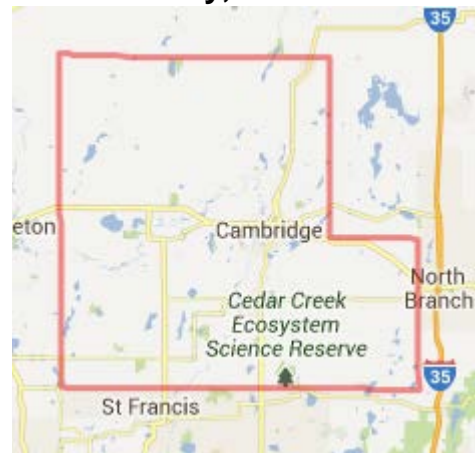




### Dakota County, MN



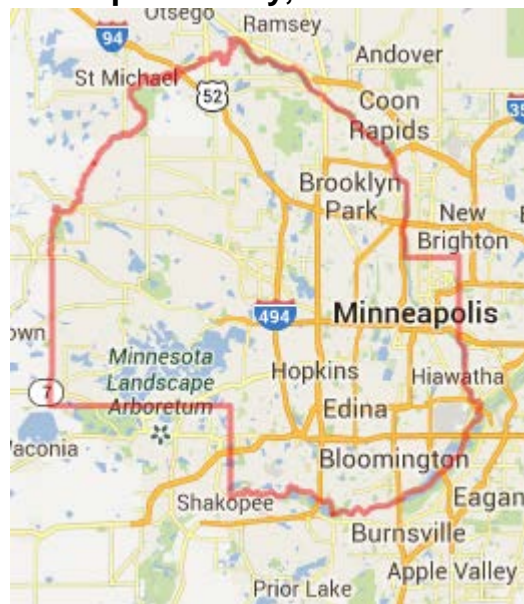
### Isanti County, MN



### Le Sueur County, MN



### Hennepin County, MN

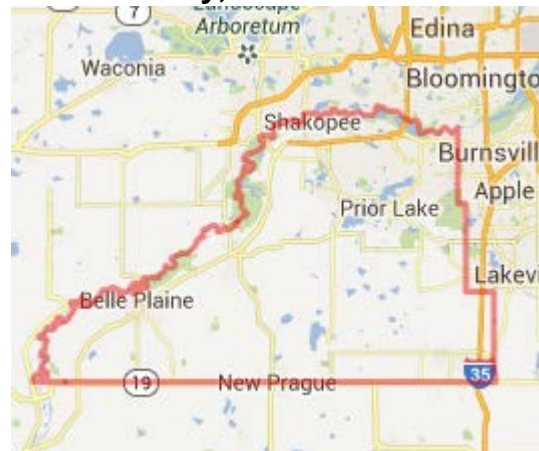




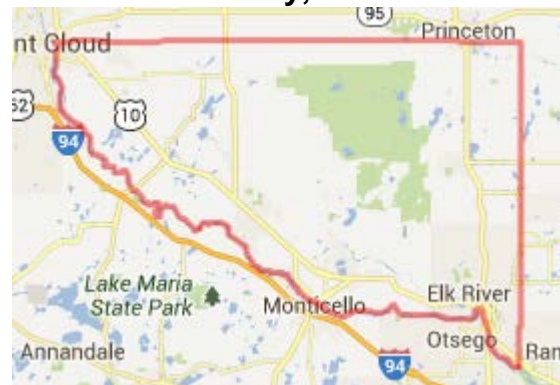
### Mille Lacs County, MN



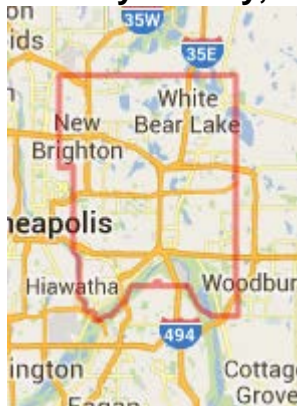
### Scott County, MN



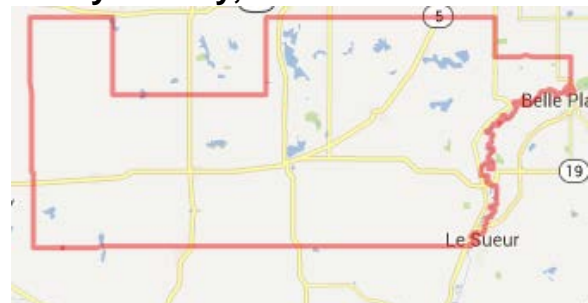
### Sherburne County, MN



### Ramsey County, MN

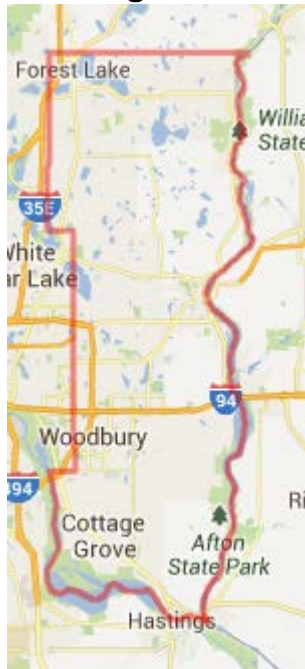


### Sibley County, MN

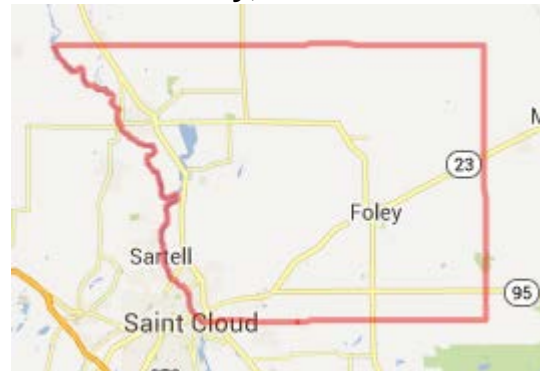




## Washington County, MN



## Benton County, MN



## Stearns County, MN



## Wright County, MN



## Goodhue County, MN





## Census Information

Per the census, the counties identified in the table to the right are part of the Myrtle Beach-Conway, SC-NC Metropolitan Statistical Area.

[Georgetown County, SC](#)

[Horry County, SC](#)

[Brunswick County, NC](#)

## Maps by County

### North Carolina

The following counties are categorized as part of the Myrtle Beach-Conway, SC-NC Metropolitan Statistical Area (Maps from: <http://publicrecords.onlinesearches.com>):

### Brunswick County

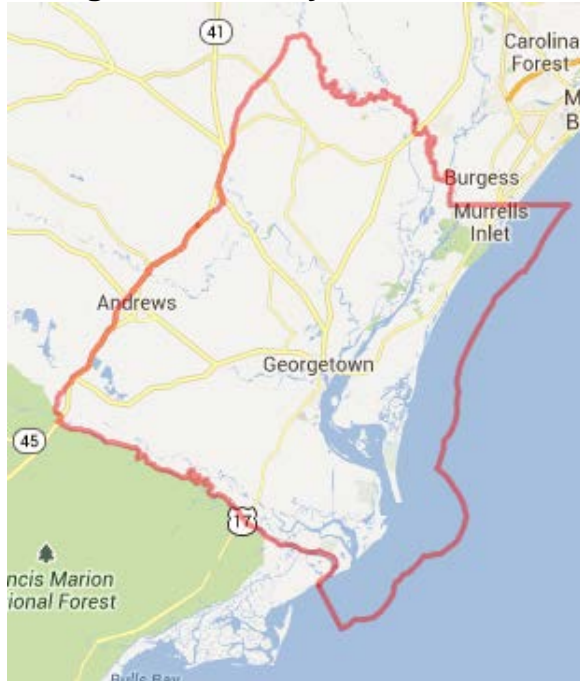




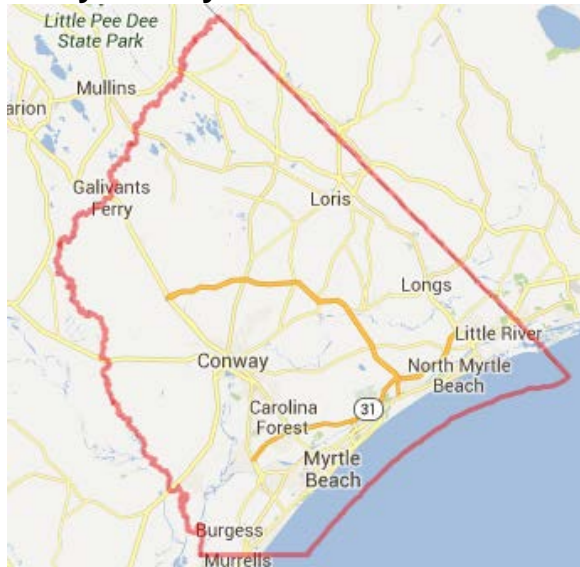
## South Carolina

The following counties are categorized as part of the Myrtle Beach-Conway, SC-NC Metropolitan Statistical Area (Maps from: <http://publicrecords.onlinesearches.com>):

### Georgetown County



### Horry County





## Census Information

Per the census, the counties identified in the table to the right are part of the New Orleans-Metairie-Hammond, LA-MS Metropolitan Statistical Area.

Washington Parish, LA	St. Bernard Parish, LA	Pearl River County, MS
Tangipahoa Parish, LA	St. Charles Parish, LA	
Jefferson Parish, LA	St. James Parish, LA	
Orleans Parish, LA	St. John the Baptist Parish, LA	
Plaquemines Parish, LA	St. Tammany Parish, LA	

## Maps by County

### Mississippi

The following counties are categorized as part of the New Orleans-Metairie-Hammond, LA-MS Metropolitan Statistical Area (Maps from: <http://publicrecords.onlinesearches.com>):

#### Pearl River County, MS





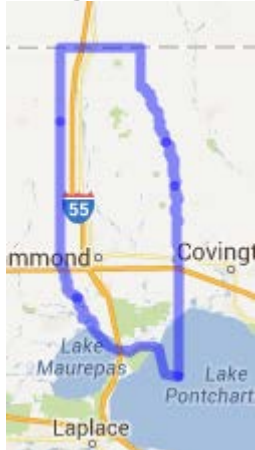
# Louisiana

The following counties are categorized as part of the New Orleans-Metairie-Hammond, LA-MS Metropolitan Statistical Area (Maps from: <http://publicrecords.onlinesearches.com>):

## Washington Parish



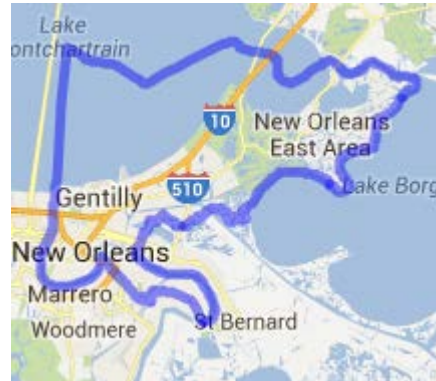
## Pangipahoa Parish



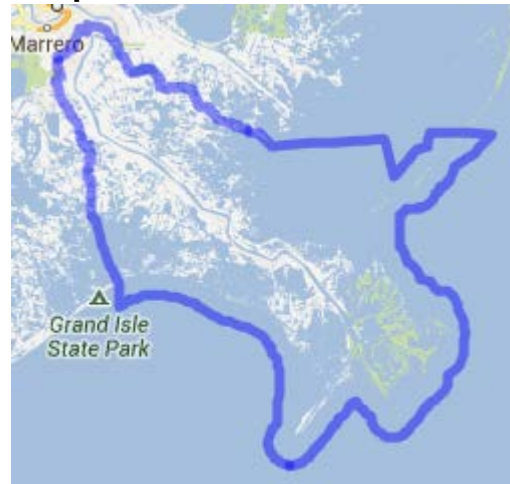
## Jefferson Parish



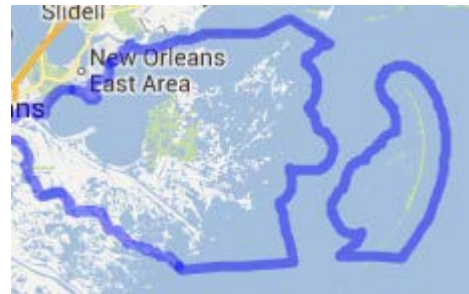
## Orleans Parish



## Plaquemines Parish

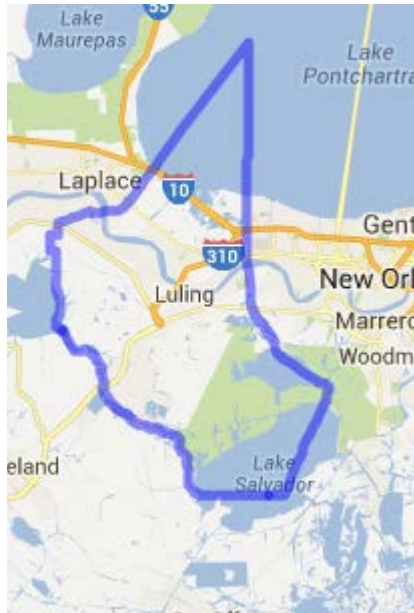


## St. Bernard Parish

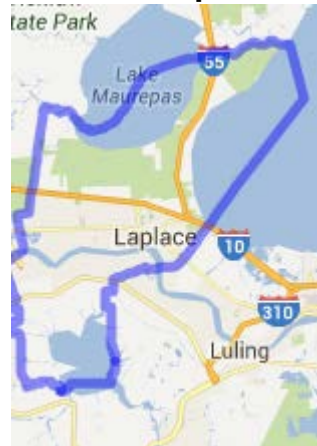




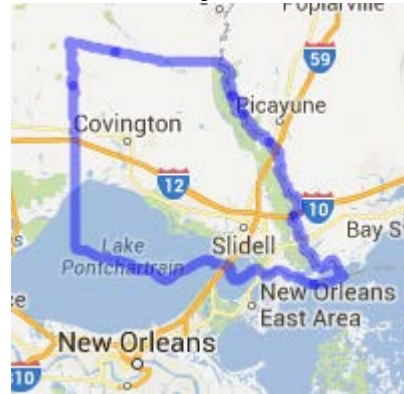
### St. Charles Parish



### St. John Baptist Parish



### St. Tammany Parish



### St. James Parish





## Census Information

Per the census, the counties identified in the table to the right are part of the New York-Newark-NY-NJ-CT-PA Metropolitan Statistical Area.

Warren County, NJ  
Essex County, NJ  
Hunterdon County, NJ  
Morris County, NJ  
Somerset County, NJ  
Sussex County, NJ  
Union County, NJ  
Bergen County, NJ  
Hudson County, NJ  
Middlesex County, NJ  
Monmouth County, NJ  
Ocean County, NJ

Passaic County, NJ  
Mercer County, NJ  
Ulster County NY  
Dutchess County, NY  
Putnam County, NY  
Nassau County, NY  
Suffolk County, NY  
Bronx County, NY  
Kings County, NY  
New York County, NY  
Orange County, NY  
Queens County, NY

Richmond County, NY  
Rockland County, NY  
Westchester County, NY  
Carbon County, PA  
Lehigh County, PA  
Northampton County, PA  
Monroe County, PA  
Pike County, PA  
New Haven County, CT  
Fairfield County, CT  
Litchfield County, CT

## Principle Cities

- Belmar, NJ
- Bergenfield, New Jersey
- Beverly, Massachusetts
- Blauvent, New York
- BLOOMFIELD, NJ
  - Bridgewater, NJ
  - Cambria Heights, New York
- Chappaqua, New York
- Chestnut Ridge, NY
- Congers, New York
- Corona, New York
- East Elmhurst (Queens), NY
- East Orange, NJ
- Edison, New Jersey
- Englewood, NJ
- Ewing, New Jersey
- Fairfield, NJ
- Flushing, New York
- Franklin Lakes, New Jersey
- Freeport, New York
- Guttenberg, NJ
- Harrington Park, NJ
- Haledon, NJ
- Hillside, New Jersey
- Irvington, NJ
- Jamaica, New York
- Jackson, NJ
- Jersey City, New Jersey
- Kingston, New York
- Linden, NJ
- Mahwah, NJ
- Manalapan, NJ
- MAPLEWOOD, NJ
- Medford, New York
- Middletown, New York
- Monsey, NY
- Montclair, NJ
- Mt. Vernon, New York
- New Brunswick, New Jersey
- New Castle, New York
- New City, New York
- New Milford, NJ
- New York City
- Newark, New Jersey
- Newburgh, New York
- North Bergen, New Jersey
- North Caldwell, New Jersey
- Old Bridge, New Jersey
- Orangeburg , New York
- Ossining, New York
- Ozone Park (Queens), NY
- Patterson, New Jersey
- Peekskill, NY
- Piscataway, NJ
- Plainfield, New Jersey
- Point Pleasant, NJ
- POMPTON PLAINS, NJ
- Port Chester, NY
- Port Reading, NJ
- Poughkeepsie, New York



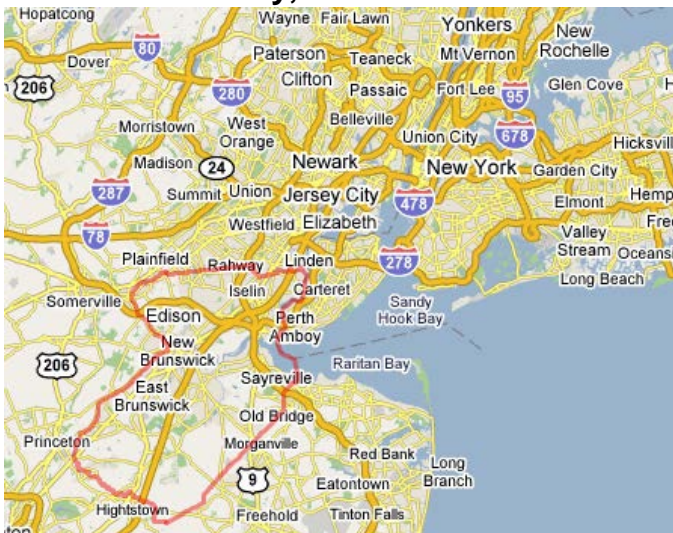
- Rahway, NJ
- Randolph, NJ
- Ridgewood, New Jersey
- Roseland, NJ
- Scotch Plains, New Jersey
- Somerset, NJ
- South Orange, NJ
- Springfield Gardens, New York
- Spring Lake, NJ
- Tappan, New York
- Teaneck, New Jersey
- Thiells, New York
- Trenton, New Jersey
- Union, New Jersey
- Warren, NJ
- Wayne, New Jersey
- West Haverstraw, New York
- West Hempstead, NY
- West New York, NJ
- West Orange, NJ
- Wheatley Heights, New York
- White Plains, New York
- Whitestone, NY
- Wyckoff, NJ
- WOODBRIDGE, NJ
- Yonkers, NY

## Maps by County

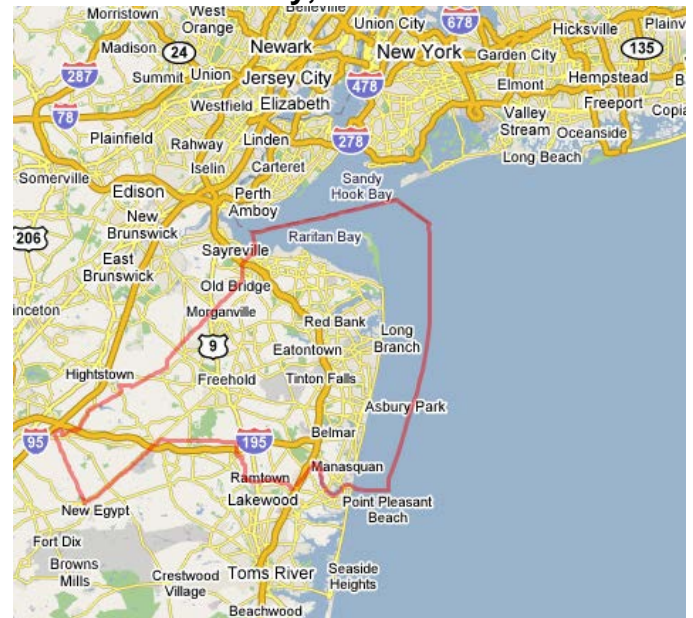
### New York-Newark-Jersey City Metropolitan Division

The following counties are categorized as part of the New York-Newark-NY-NJ-CT-PA Metropolitan Statistical Area (Maps from: <http://publicrecords.onlinesearches.com>):

#### Middlesex County, NJ



#### Monmouth County, NJ

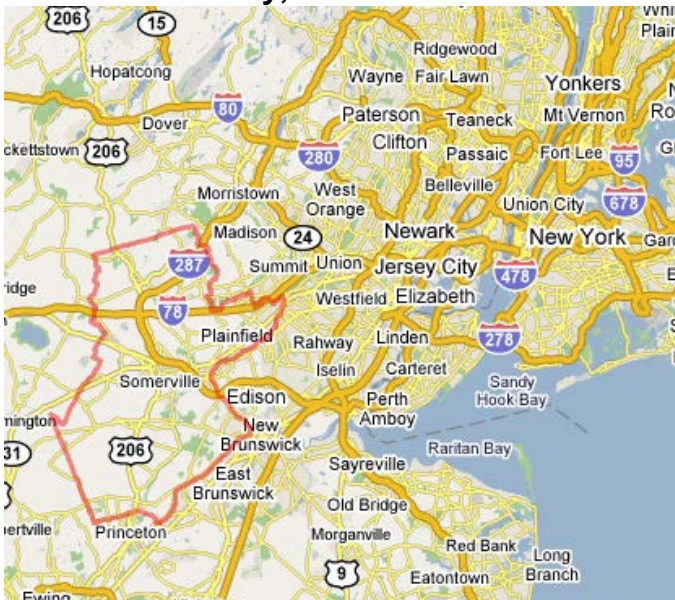




## Ocean County, NJ



## Somerset County, NJ

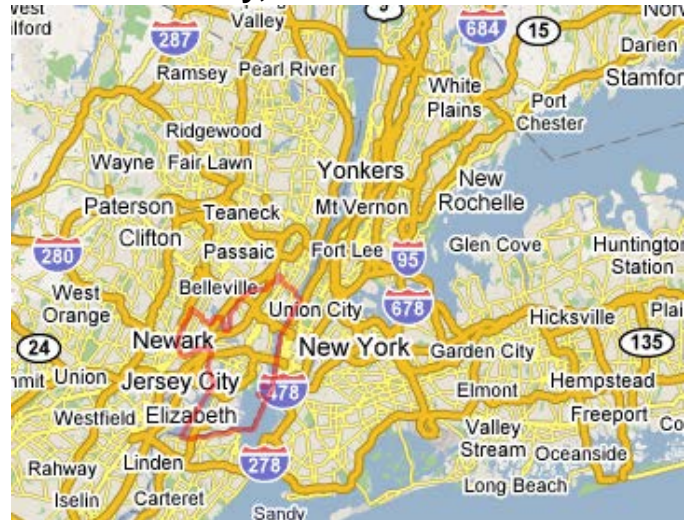




## Nassau County, NY



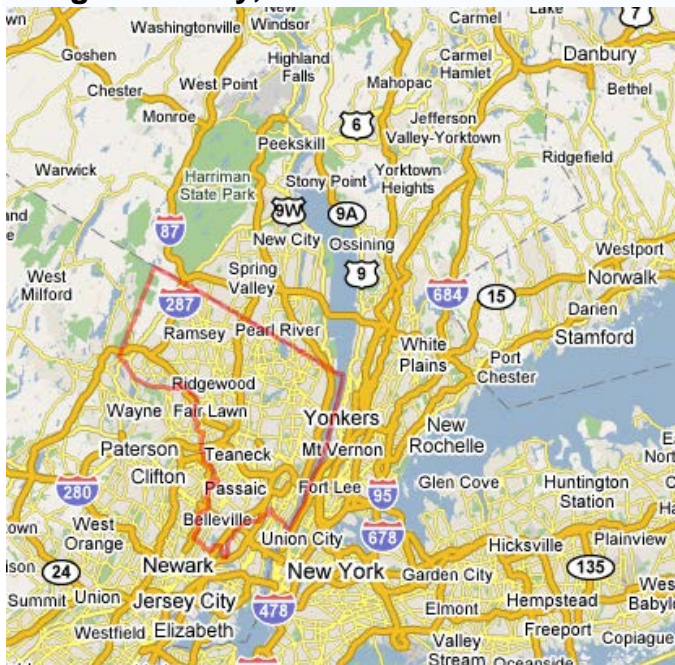
## Hudson County, NJ



## Suffolk County, NY



## Bergen County, NJ





## A map of the New York City metropolitan area and surrounding regions. Major highways are shown in red and blue, including I-87, I-287, I-95, I-684, I-678, and I-135. State routes are shown in yellow. The map includes labels for various cities and towns such as New York, Yonkers, New Rochelle, Glen Cove, Fort Lee, Union City, Newark, and Stamford. It also shows the Hudson River, the Harlem River, and the Long Island Sound. The map is oriented with North at the top.



## Kings County, NY



## Queens County, NY



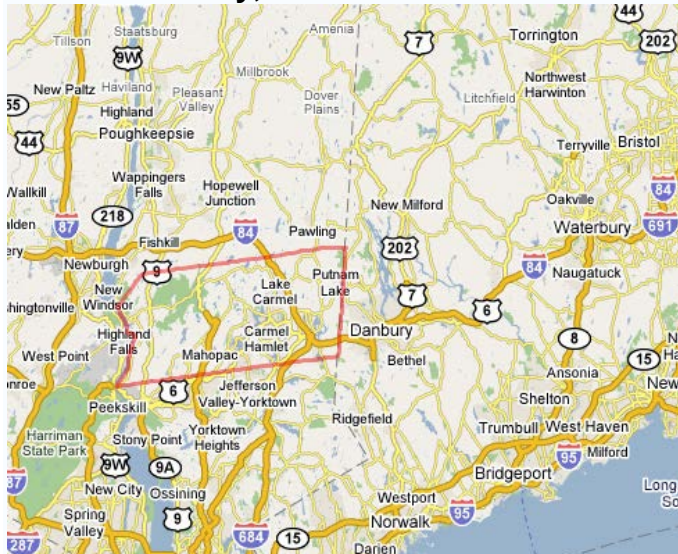
## New York County, NY



## Richmond County, NY

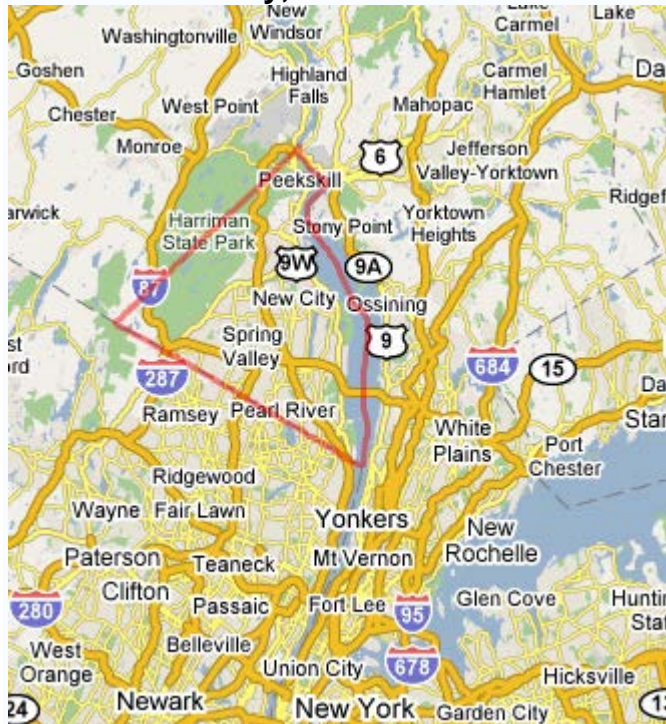


## Putnam County, NY





## Rockland County, NY



## Westchester County, NY





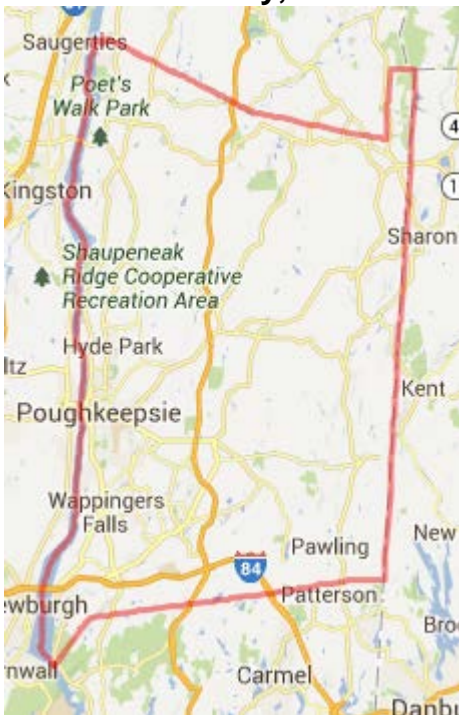




## Pike County, PA



## Dutchess County, NY



## New York County, NY





## Orange County, NY



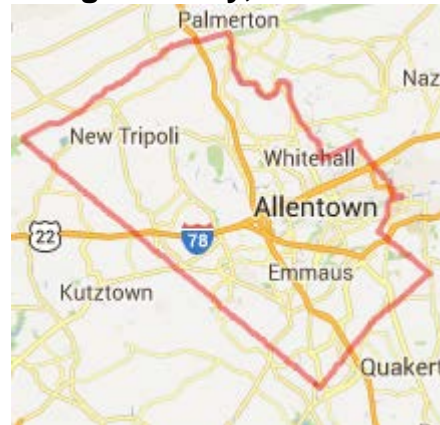
## Allentown-Bethlehem-Easton Metropolitan Division

The following counties are categorized as part of the New York-Newark-NY-NJ-CT-PA Metropolitan Statistical Area (Maps from: <http://publicrecords.onlinesearches.com>):

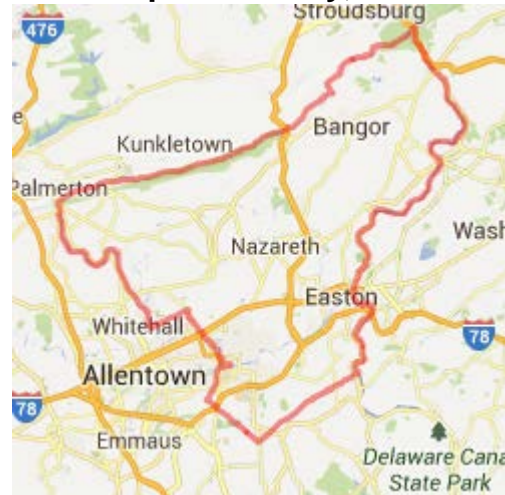
### Warren County, NJ



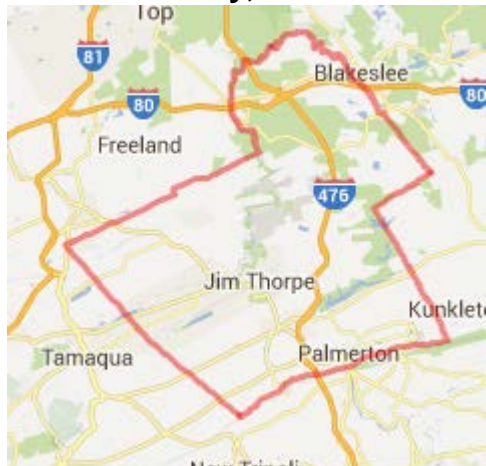
### Lehigh County, PA



### Northampton County, PA



### Carbon County, PA

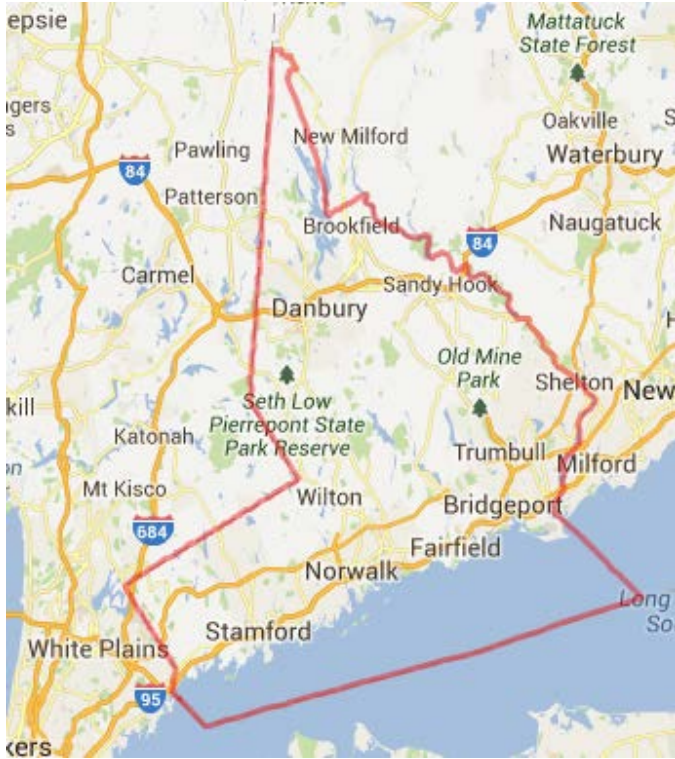




## Bridgeport-Stamford-Norwalk Metropolitan Division

The following counties are categorized as part of the New York-Newark-NY-NJ-CT-PA Metropolitan Statistical Area (Maps from: <http://publicrecords.onlinesearches.com>):

### Fairfield County, CT



## East Stroudsburg-Kingston-New Haven-Milford, PA-NY-CT Metropolitan Division

The following counties are categorized as part of the New York-Newark-NY-NJ-CT-PA Metropolitan Statistical Area (Maps from: <http://publicrecords.onlinesearches.com>):

### Monroe County, PA

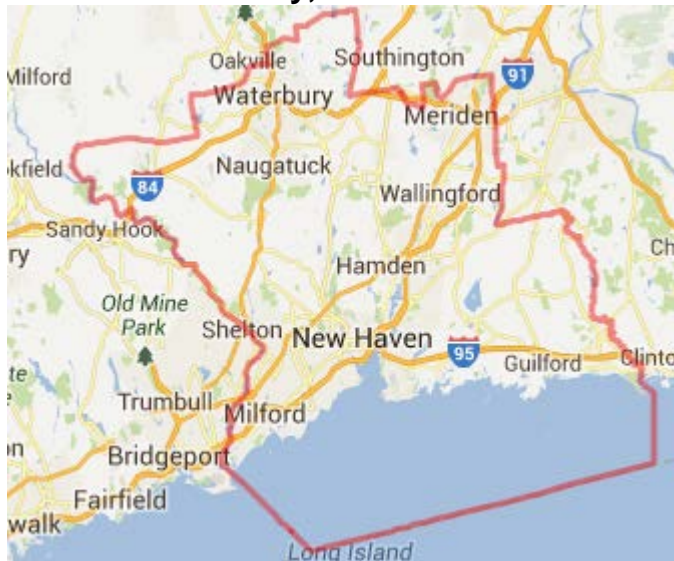


### Ulster County, NY





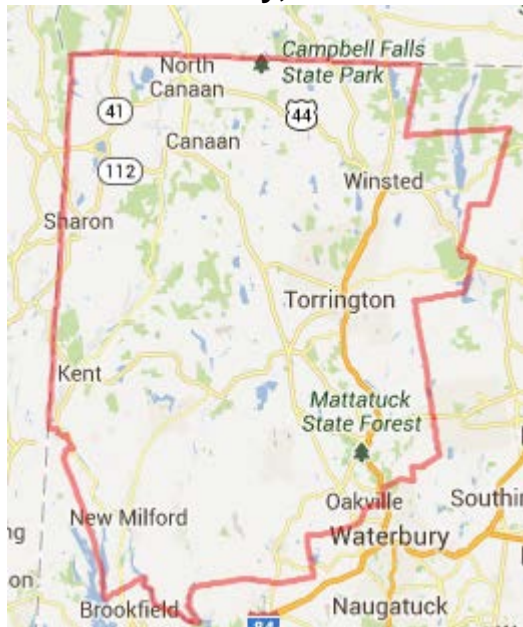
## New Haven County, CT



## Torrington, CT Metropolitan Division

The following counties are categorized as part of the New York-Newark-NY-NJ-CT-PA Metropolitan Statistical Area (Maps from: <http://publicrecords.onlinesearches.com>):

## Litchfield County, CT





## Trenton, NJ Metropolitan Division

The following counties are categorized as part of the New York-Newark-NY-NJ-CT-PA Metropolitan Statistical Area (Maps from: <http://publicrecords.onlinesearches.com>):

### Mercer County, NJ





# Census Information

Per the census, the counties identified in the table to the right are part of the Omaha-Council Bluffs, NE-IA Metropolitan Statistical Area.

Harrison County, IA  
Mills County, IA  
Pottawattamie County, IA  
Cass County, NE  
Douglas County, NE

Sarpy County, NE  
Saunders County, NE  
Washington County, NE  
Dodge County, NE

## Maps by County

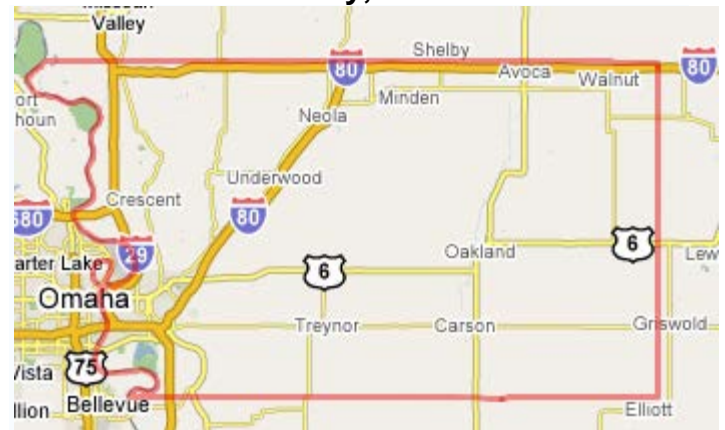
### Iowa

The following counties are categorized as part of the Omaha-Council Bluffs, NE-IA Metropolitan Statistical Area (Maps from: <http://publicrecords.onlinesearches.com>):

#### Harrison County, IA



#### Pottawattamie County, IA



#### Mills County, IA





# Nebraska

The following counties are categorized as part of the Omaha-Council Bluffs, NE-IA Metropolitan Statistical Area (Maps from: <http://publicrecords.onlinesearches.com>):

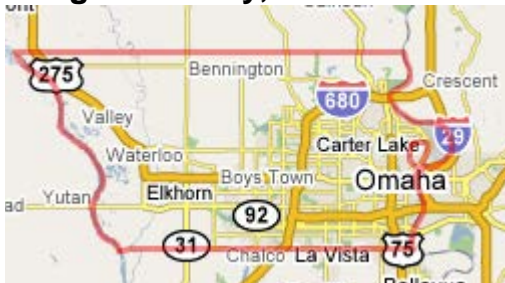
## Cass County, NE



## Saunders County, NE



## Douglas County, NE



## Washington County, NE



## Sarpy County, NE



## Dodge County, NE





# Census Information

Per the census, the counties identified in the table below are part of the Paducah-Mayfield, KY-IL Metropolitan Statistical Area.

Ballard County, KY  
Graves County, KY  
Livingston County, KY  
McCracken County, KY  
Massac County, IL

## Cities

- Metropolis, IL
- Mayfield, KY
- Burna, KY
- Paducah, KY

## Maps by County

### Illinois

The following county is categorized as part of the Paducah-Mayfield, KY-IL Metropolitan Statistical Area (Maps from: <http://publicrecords.onlinesearches.com>):

#### Massac County, IL





# Maps by County

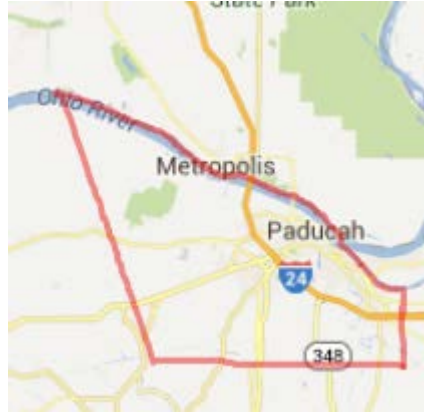
## Kentucky

The following counties are categorized as part of the Paducah-Mayfield, KY-IL Metropolitan Statistical Area (Maps from: <http://publicrecords.onlinesearches.com>):

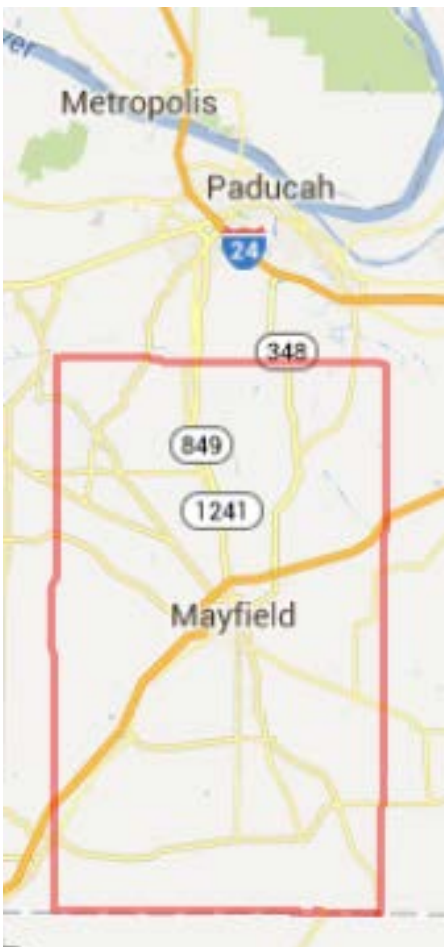
### Ballard County, KY



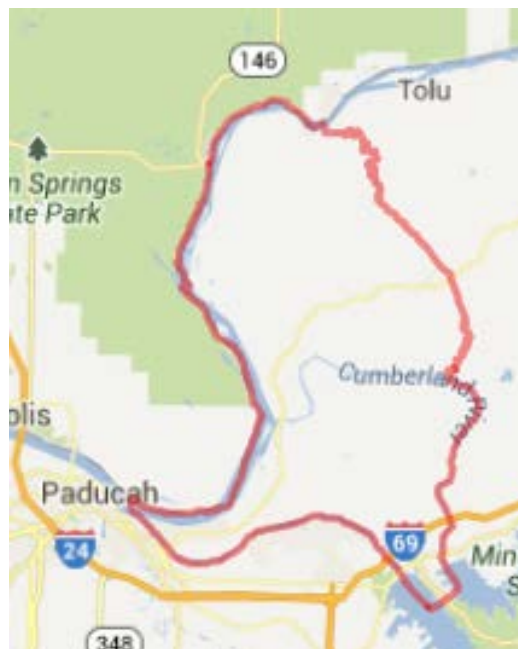
### McCracken County, KY



### Graves County, KY



### Livingston County, KY





# Census Information

The Parkersburg-Marietta-Vienna, WV-OH Metropolitan Statistical Area, as defined by the United States Census Bureau, is an area consisting of two counties in West Virginia and one in Ohio, anchored by the cities of Parkersburg, West Virginia, Marietta, Ohio, and Vienna, West Virginia.

Washington County, Ohio  
Wirt County, West Virginia  
Wood County, West Virginia

## Principal cities

- Belpre, Ohio
- Marietta, Ohio
- Parkersburg, West Virginia
- Reno, Ohio
- Vienna, West Virginia
- Whipple, Ohio
- Williamstown, West Virginia

## Maps by County

### West Virginia

The following counties are categorized as part of the Parkersburg-Marietta-Vienna Metropolitan Statistical Area (Maps from: <http://publicrecords.onlinesearches.com>):

#### Wirt County, WV



#### Wood County, WV





# Ohio

The following county is categorized as part of the Parkersburg-Marietta-Vienna Metropolitan Statistical Area (Maps from: <http://publicrecords.onlinesearches.com>):

## Washington County, OH





# Census Information

The **Delaware Valley** is a term used to refer to the metropolitan area centered on the city of Philadelphia in the United States. Per the census, the counties identified in the table to the right are part of the Philadelphia-Reading-Camden, PA-NJ-DE-MD Metropolitan Statistical Area.

Kent County	Delaware
New Castle County	Delaware
Cecil County	Maryland
Atlantic County	New Jersey
Burlington County	New Jersey
Camden County	New Jersey
Cape May County	New Jersey
Cumberland County	New Jersey
Gloucester County	New Jersey
Salem County	New Jersey
Berks County	Pennsylvania
Bucks County	Pennsylvania
Chester County	Pennsylvania
Delaware County	Pennsylvania
Montgomery County	Pennsylvania
Philadelphia County	Pennsylvania

## Principle Cities

- Ardmore, Pennsylvania
- Atlantic City, New Jersey
- Bala Cynwyd, Pennsylvania
- Bear, Delaware
- Bensalem, Pennsylvania
- Blackwood, New Jersey
- Boothwyn, Pennsylvania
- Bridgeton, New Jersey
- Brookhaven, Pennsylvania
- Brooklawn, New Jersey
- Bryn Mawr, Pennsylvania
- Burlington, New Jersey
- Camden, New Jersey
- Chadds Ford, Pennsylvania
- Cherry Hill, New Jersey
- Chester, Pennsylvania
- Cinnaminson, New Jersey
- Claymont, Delaware
- Clayton, New Jersey
- Clementon, New Jersey
- Collingdale, Pennsylvania
- Columbus, New Jersey
- Collingswood, New Jersey
- Darby, Pennsylvania
- Delran, New Jersey
- Downingtown, Pennsylvania
- Doylestown, Pennsylvania
- Drexel Hill, Pennsylvania
- Edgewater Park, New Jersey
- Elkton, Maryland
- Erwinna, Pennsylvania
- Exton, Pennsylvania
- Flourtown, Pennsylvania
- Folcroft, Pennsylvania
- Gaithersburg, Maryland
- Glassboro, New Jersey
- Glen Mills, Pennsylvania
- Glenolden, Pennsylvania
- Haddonfield, New Jersey
- Havertown, Pennsylvania
- Hockessin, Delaware
- Horsham, Pennsylvania
- Kennett Square, Pennsylvania
- Landenberg, Pennsylvania
- Lawnside, New Jersey
- Levittown, Pennsylvania
- Lumberton, New Jersey
- Malaga, New Jersey
- Malvern, Pennsylvania
- Marcus Hook, Pennsylvania
- Marlton, New Jersey
- Medford, New Jersey
- Medford Lakes, New Jersey
- Middletown, Delaware
- Millville, New Jersey
- Morrisville, Pennsylvania



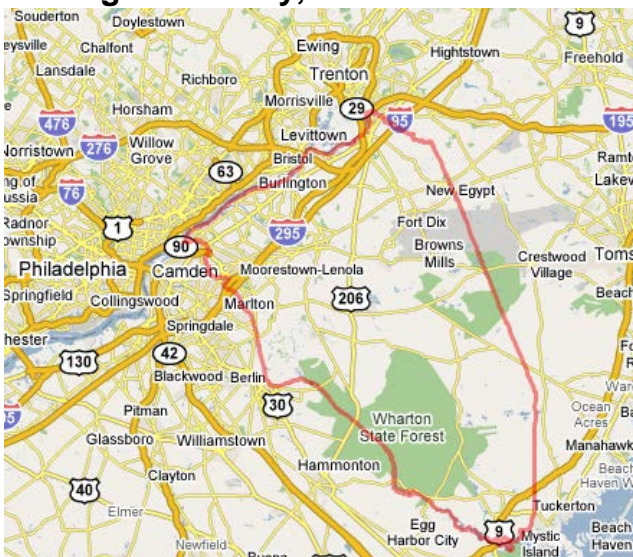
- Mount Holly, New Jersey
- Mt. Laurel, New Jersey
- Mullica Hill, New Jersey
- Narberth, Pennsylvania
- Newark, Delaware
- New Castle, Delaware
- Newtown Square, Pennsylvania
- Norristown, Pennsylvania
- North East, Maryland
- North Hills, Pennsylvania
- Oaks, PA
- Paulsboro, New Jersey
- Pennsburg, Pennsylvania
- Pennsauken, New Jersey
- Philadelphia, Pennsylvania
- Pitman, New Jersey
- Pittsgrove, New Jersey
- Plymouth Meeting, Pennsylvania
- Reading, Pennsylvania
- Royersford, Pennsylvania
- Salem, New Jersey
- Schwenksville, Pennsylvania
- Sicklerville, New Jersey
- South Hampton, New Jersey
- Smyrna, Delaware (part in Kent County and part in New Castle County)
- Swedesboro, New Jersey
- Thorofare, New Jersey
- Townsend, Delaware
- Upland, Pennsylvania
- Upper Darby, Pennsylvania
- Vincentown, New Jersey
- Vineland, New Jersey
- Voorhees, New Jersey
- West Chester, Pennsylvania
- Westville, New Jersey
- Willingboro, New Jersey
- Wilmington, Delaware
- Williamstown, New Jersey
- Woodbury Heights, New Jersey
- Wyncote, Pennsylvania
- Wynnewood, Pennsylvania
- Yeadon, Pennsylvania

## Maps by County

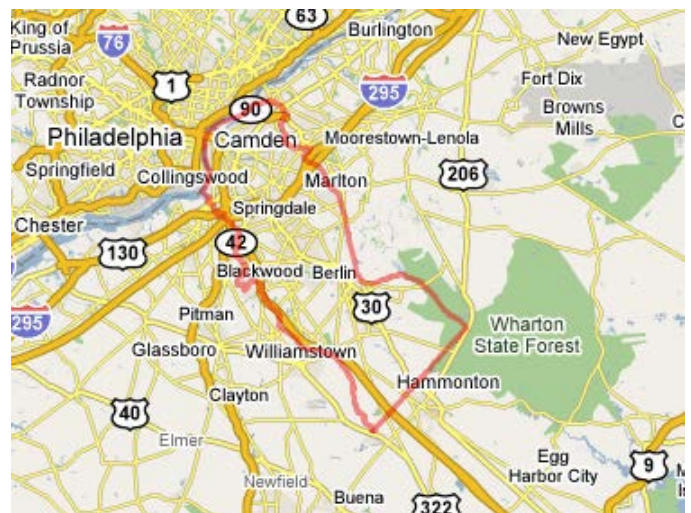
### New Jersey

The following counties are categorized as part of the Philadelphia-Reading-Camden, PA-NJ-DE-MD Metropolitan Statistical Area (Maps from: <http://publicrecords.onlinesearches.com>):

#### Burlington County, NJ



#### Camden County, NJ

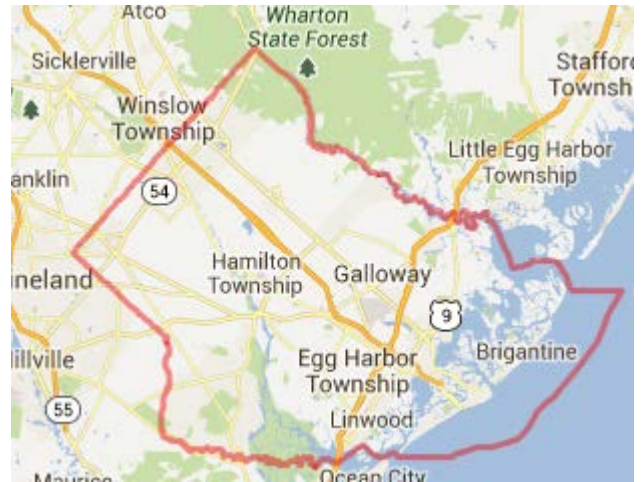




## Cape May County, NJ



## Atlantic County, NJ



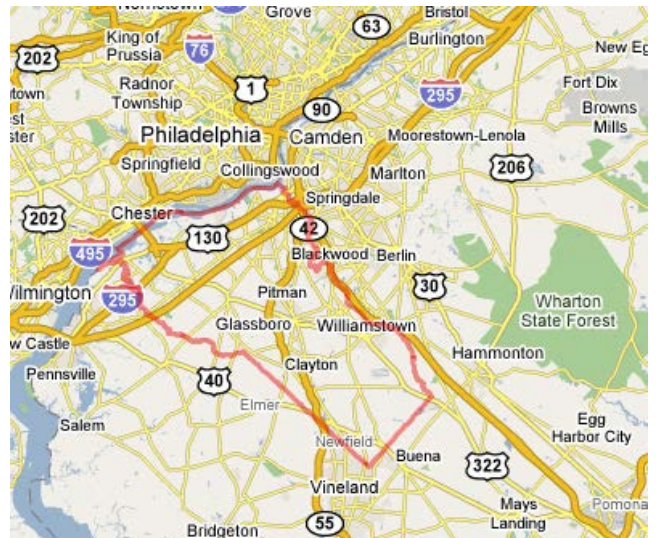
## Cumberland County, NJ



## Salem County, NJ



## Gloucester County, NJ

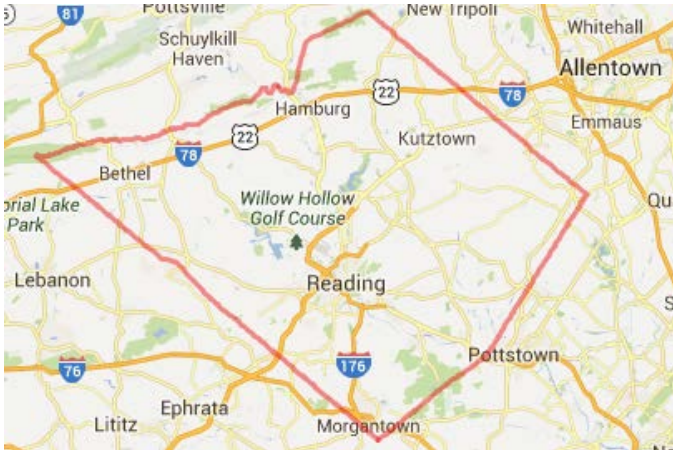




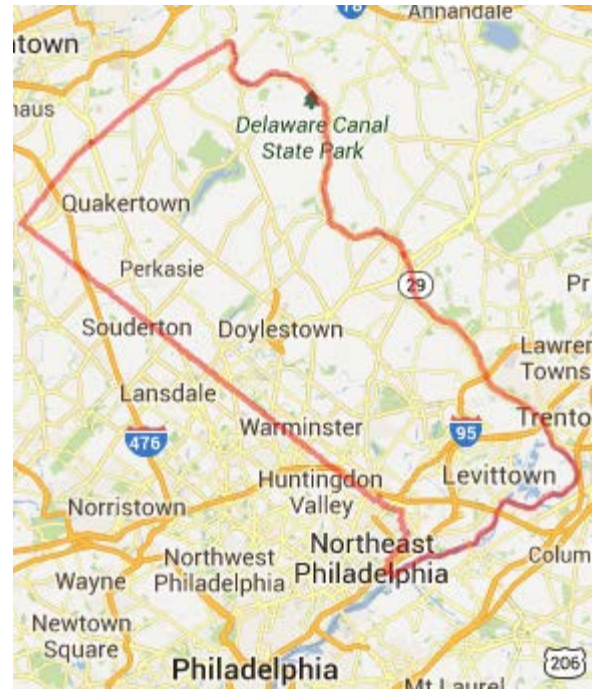
# Pennsylvania

The following counties are categorized as part of the Philadelphia-Reading-Camden, PA-NJ-DE-MD Metropolitan Statistical Area (Maps from: <http://publicrecords.onlinesearches.com>):

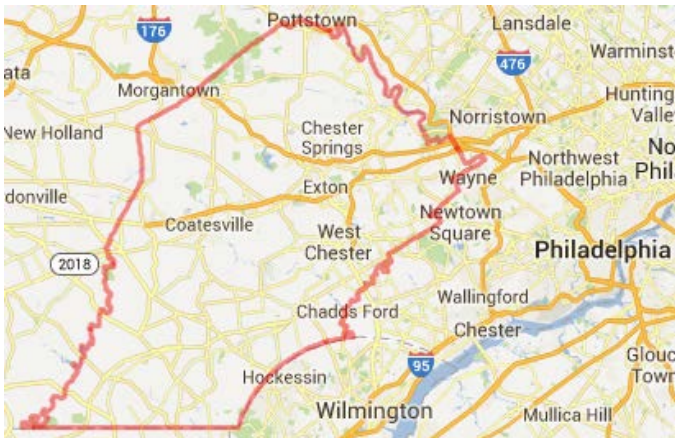
## Berks County, PA



## Bucks County, PA



## Chester County, PA

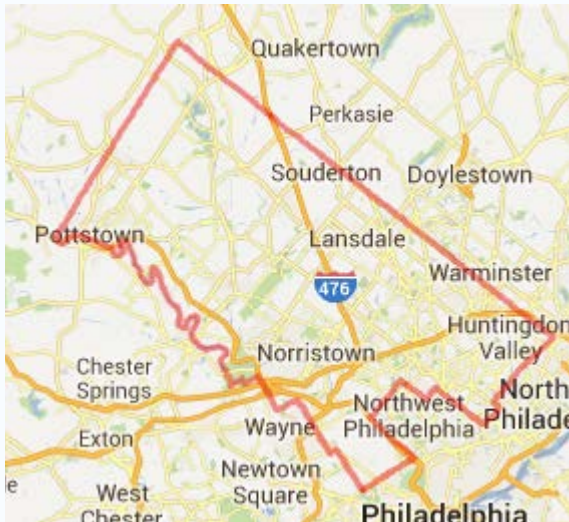


## Delaware County, PA

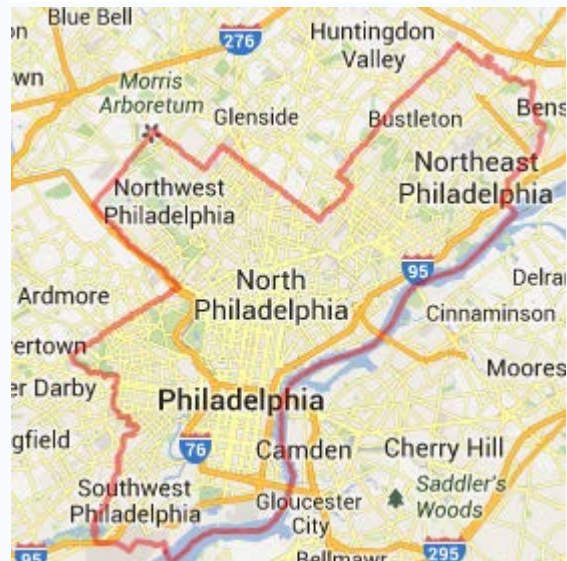




## Montgomery County, PA



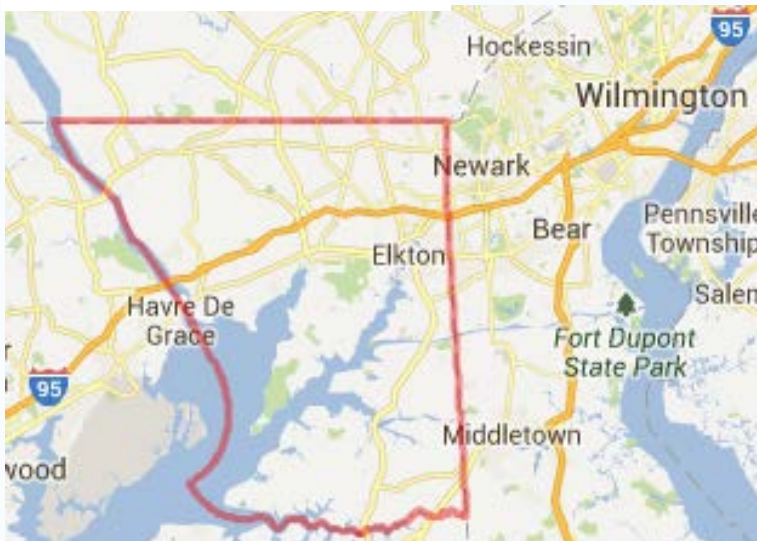
## Philadelphia County, PA



## Maryland

The following county is categorized as part of the Philadelphia-Reading-Camden, PA-NJ-DE-MD Metropolitan Statistical Area (Maps from: <http://publicrecords.onlinesearches.com>):

## Cecil County, MD





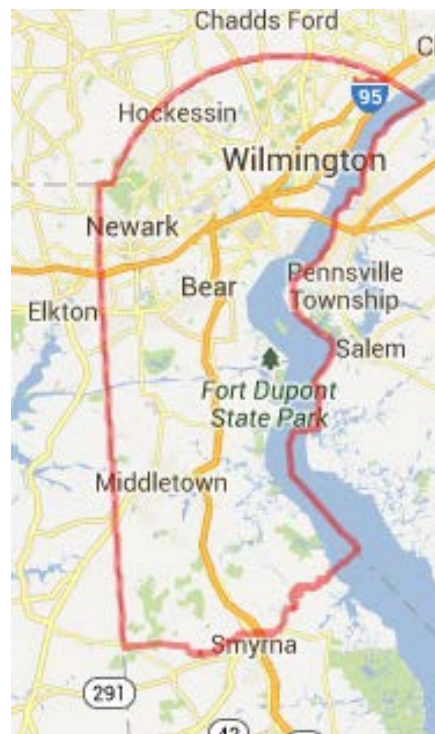
## Delaware

The following counties are categorized as part of the Philadelphia-Reading-Camden, PA-NJ-DE-MD Metropolitan Statistical Area (Maps from: <http://publicrecords.onlinesearches.com>):

### Kent County, DE



### New Castle County, DE





# Census Information

Per the census, the counties identified in the table below are part of the Pittsburgh-New Castle-Weirton, PA-OH-WV Metropolitan Statistical Area.

Jefferson County	Ohio
Allegheny County	Pennsylvania
Armstrong County	Pennsylvania
Beaver County	Pennsylvania
Butler County	Pennsylvania
Fayette County	Pennsylvania
Indiana County	Pennsylvania
Lawrence County	Pennsylvania
Washington County	Pennsylvania
Westmoreland County	Pennsylvania
Brooke County	West Virginia
Hancock County	West Virginia

## Cities

- |  |  |
|--|--|
| <ul style="list-style-type: none"><li>• Steubenville, OH</li><li>• Toronto, OH</li><li>• McKeesport, PA</li><li>• Mt Lebanon, PA</li><li>• Penn Hills, PA</li><li>• McCandless Township, PA</li><li>• Wexford, PA</li><li>• Ford City, PA</li><li>• Kittanning, PA</li><li>• Midland, PA</li><li>• Beaver Falls, PA</li><li>• Baden, PA</li><li>• Aliquippa, PA</li><li>• Boyers, PA</li></ul> | <ul style="list-style-type: none"><li>• Shanor-Northvue, PA</li><li>• Slippery Rock, PA</li><li>• Connellsville, PA</li><li>• Oliver, PA</li><li>• Uniontown, PA</li><li>• Indiana, PA</li><li>• New Wilmington, PA</li><li>• Elwood City, PA</li><li>• Canonsburg, PA</li><li>• Bentleyville, PA</li><li>• Bulger, PA</li><li>• Avella, PA</li><li>• Wellsburg, WV</li><li>• Follansbee, WV</li></ul> |
|--|--|



## Maps by County

### Ohio

The following county is categorized as part of the Pittsburgh-New Castle-Weirton, PA-OH-WV Metropolitan Statistical Area (Maps from: <http://publicrecords.onlinesearches.com>):

#### Jefferson County, OH





# Maps by County

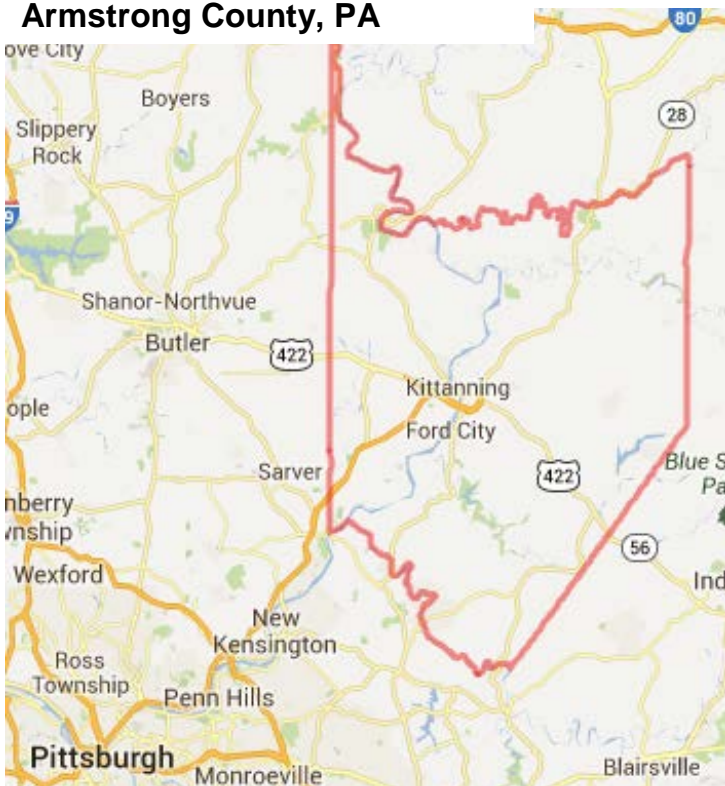
## Pennsylvania

The following counties are categorized as part of the Pittsburgh-New Castle-Weirton, PA-OH-WV Metropolitan Statistical Area (Maps from: <http://publicrecords.onlinesearches.com>):

### Allegheny County, PA



### Armstrong County, PA





## Beaver County, PA



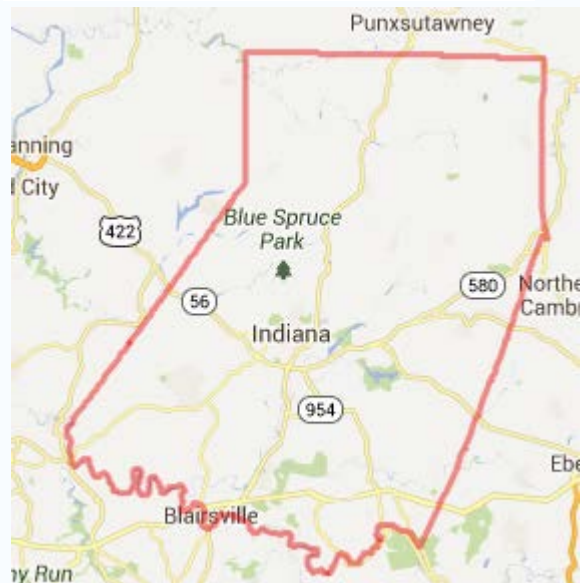
## Butler County, PA



## Fayette County, PA



## Indiana County, PA





## Lawrence County, PA



## Washington County, PA





## Westmoreland County, PA



## Maps by County

### West Virginia

The following counties are categorized as part of the Pittsburgh-New Castle-Weirton, PA-OH-WV Metropolitan Statistical Area (Maps from: <http://publicrecords.onlinesearches.com>):

#### Brooke County, WV



#### Hancock County, WV





# Census Information

Per the census, the counties identified in the table below are part of the Portland-Vancouver-Salem, OR-WA Metropolitan Statistical Area.

Benton County	Oregon
Clackamas County	Oregon
Columbia County	Oregon
Linn County	Oregon
Marion County	Oregon
Multnomah County	Oregon
Polk County	Oregon
Washington County	Oregon
Yamhill County	Oregon
Clark County	Washington
Cowlitz County	Washington
Skamania County	Washington

## Cities

- Albany, OR
  - Canby, OR
  - Corvallis, OR
  - Dallas, OR
  - Forest Grove, OR
  - Gresham, OR
  - Hayesville, OR
  - Hillsboro, OR
  - Keizer, OR
  - Lebanon, OR
  - McMinnville, OR
  - Molalla, OR
  - Monmouth, OR
  - Newberg, OR
  - North Portland, OR
- Oregon City, OR
  - Philomath, OR
  - Sandy, OR
  - Scappoose, OR
  - Sheridan, OR
  - Silverton, OR
  - St. Helens, OR
  - Stayton, OR
  - Wilsonville, OR
  - Woodburn, OR
  - Carson, WA
  - Castlerock, WA
  - Longview, WA
  - Ridgefield, WA



# Maps by County

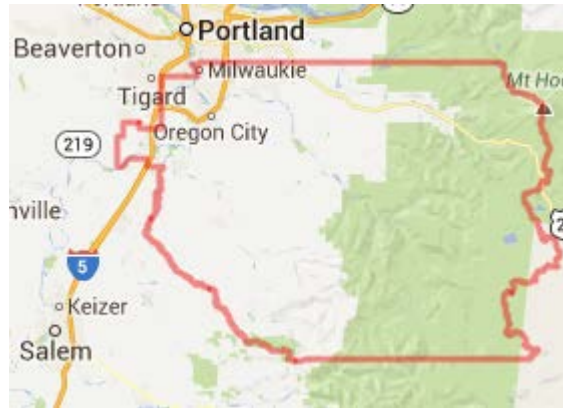
## Oregon

The following counties are categorized as part of the Portland-Vancouver-Salem, OR-WA Metropolitan Statistical Area (Maps from: <http://publicrecords.online searches.com>):

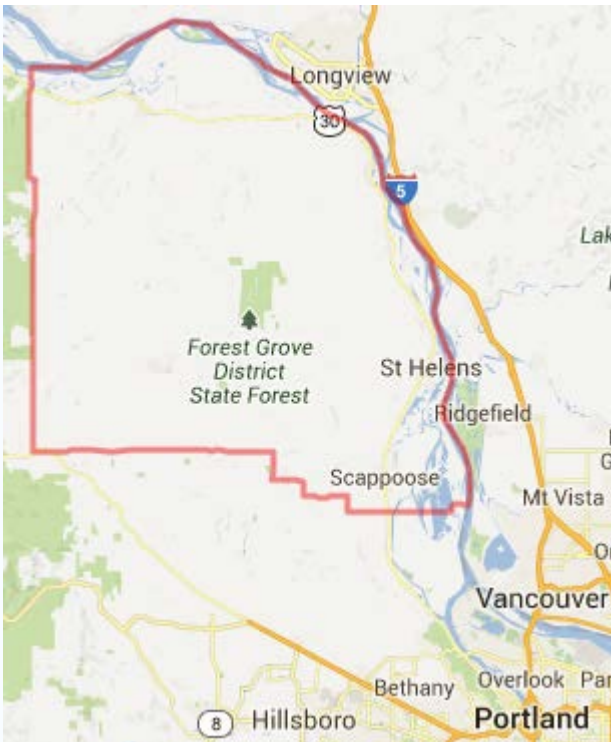
### Benton County, OR



### Clackamas County, OR



### Columbia County, OR



### Linn County, OR

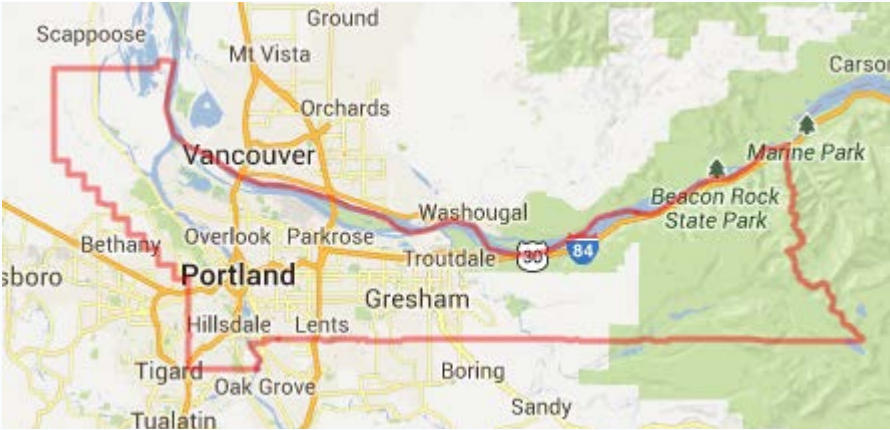




**Marion County, OR**



**Multnomah County, OR**



**Polk County, OR**





## Washington County, OR



## Yamhill County, OR





# Maps by County

## Washington

The following counties are categorized as part of the Portland-Vancouver-Salem, OR-WA Metropolitan Statistical Area (Maps from: <http://publicrecords.onlinesearches.com>):

### Clark County, WA



### Skamania County, WA



### Cowlitz County, WA





## Census Information

Per the census, the counties identified in the table to the right are part of the Providence-New Bedford-Fall River, RI-MA Metropolitan Statistical Area.

Bristol County, MA  
Bristol County, RI  
Kent County, RI

Newport County, RI  
Providence County, RI  
Washington County, RI

## Principle Cities

- Attleboro, Massachusetts
- Barrington, Rhode Island
- Bristol, RI
- Chepachet, Rhode Island
- Coventry, Rhode Island
- Cranston, Rhode Island
- East Greenwich, Rhode Island
- Easton, Massachusetts
- Fall River, Massachusetts
- Glocester, Rhode Island
- Greenville, Rhode Island
- Johnston, Rhode Island
- Narragansett, Rhode Island
- New Bedford, RI
- North Kingston, Rhode Island
- North Smithfield, Rhode Island
- Pawtucket, Rhode Island
- Portsmouth, Rhode Island
- Providence, Rhode Island
- Scituate, Rhode Island
- Smithfield, Rhode Island
- Somerset, Massachusetts
- South Kingstown, Rhode Island
- Swansea, Massachusetts
- Taunton, Massachusetts
- Tiverton, Rhode Island
- Wakefield, Rhode Island
- West Warwick, Rhode Island
- Warwick, Rhode Island
- Westerly, Rhode Island
- Westport, Massachusetts

## Maps by County

### Massachusetts

The following counties are categorized as part of the Providence-New Bedford-Fall River, RI-MA Metropolitan Statistical Area (Maps from : <http://publicrecords.onlinesearches.com>):

### Bristol County, MA







## Rhode Island

The following counties are categorized as part of the Providence-New Bedford-Fall River, RI-MA Metropolitan Statistical Area (Maps from : <http://publicrecords.onlinesearches.com>):

### Bristol County, RI



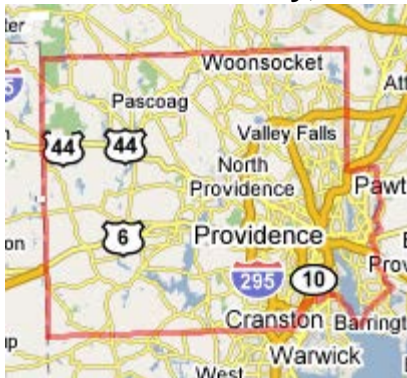
### Kent County, RI



### Newport County, RI



### Providence County, RI



### Washington County, RI



### Webster County, KY





# Census Information

Per the census, the counties identified in the table below are part of the Pullman-Moscow, WA-ID Metropolitan Statistical Area.

[Latah County, ID](#)

[Whitman County, WA](#)

## Cities

- Moscow, ID
- Pullman, WA

## Maps by County

### Idaho

The following county is categorized as part of the Pullman-Moscow, WA-ID Metropolitan Statistical Area (Maps from: <http://publicrecords.onlineresearches.com>):

#### Latah County, ID





## Washington

The following county is categorized as part of the Pullman-Moscow, WA-ID Metropolitan Statistical Area (Maps from: <http://publicrecords.onlinesearches.com>):

### Whitman County, WA





# Census Information

Per the census, the counties identified in the table below are part of the Quincy-Hannibal, IL-MO Metropolitan Statistical Area.

Lewis County, MO  
Marion County, MO  
Ralls County, MO  
Adams County, IL

## Cities

- Canton, MO
- La Grange, MO
- Quincy, MO
- New London, MO
- Palmyra, MO
- Hannibal, MO

## Maps by County

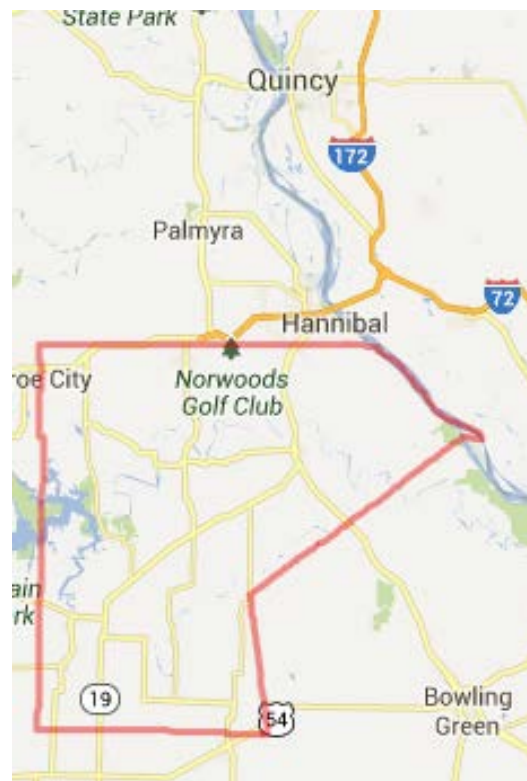
### Missouri

The following counties are categorized as part of the Quincy-Hannibal, IL-MO Metropolitan Statistical Area (Maps from: <http://publicrecords.onlinesearches.com>):

#### Lewis County, MO



#### Ralls County, MO





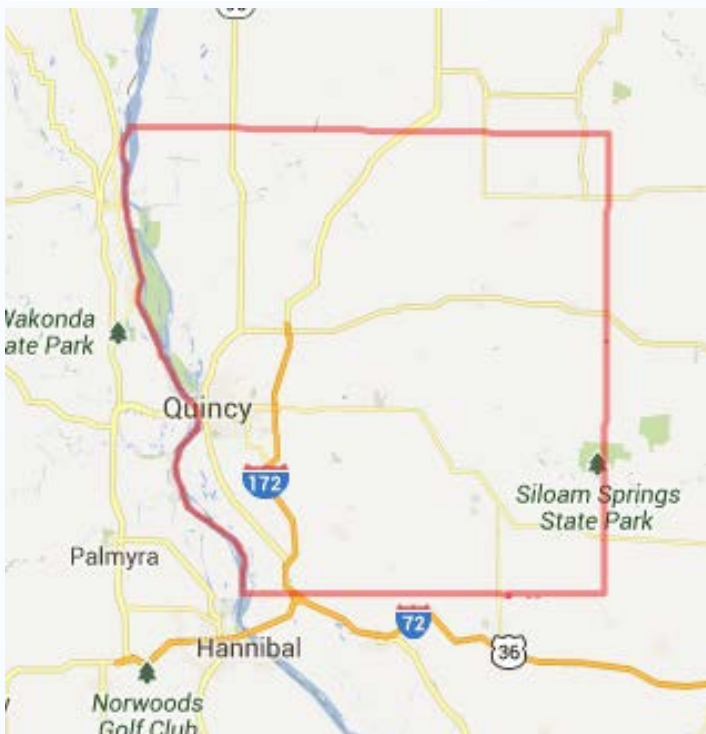
## Marion County, MO



## Illinois

The following county is categorized as part of the Quincy-Hannibal, IL-MO Metropolitan Statistical Area (Maps from: <http://publicrecords.onlinesearches.com>):

## Adams County, IL





## Census Information

Per the census, the counties identified in the table to the right are part of the Sioux City-Vermillion, IA-NE-SD Metropolitan Statistical Area.

Woodbury County, IA

Plymouth County, IA

Dakota County, NE

Dixon County, NE

Clay County, SD

Union County, SD

## Principle Cities

- Dakota City, NE
- Dakota Dunes, SD
- Emerson, NE
- Sioux City, IA
- South Sioux City, NE
- Le Mars, IA
- Vermillion, SD

## Maps by County

### Iowa

The following counties are categorized as part of the Sioux City-Vermillion, IA-NE-SD Metropolitan Statistical Area (Maps from : <http://publicrecords.onlinesearches.com>):

#### Woodbury County, IA



#### Plymouth County, IA





## Nebraska

The following counties are categorized as part of the Sioux City-Vermillion, IA-NE-SD Metropolitan Statistical Area (Maps from : <http://publicrecords.onlinesearches.com>):

### Dakota County, NE



### Dixon County, NE



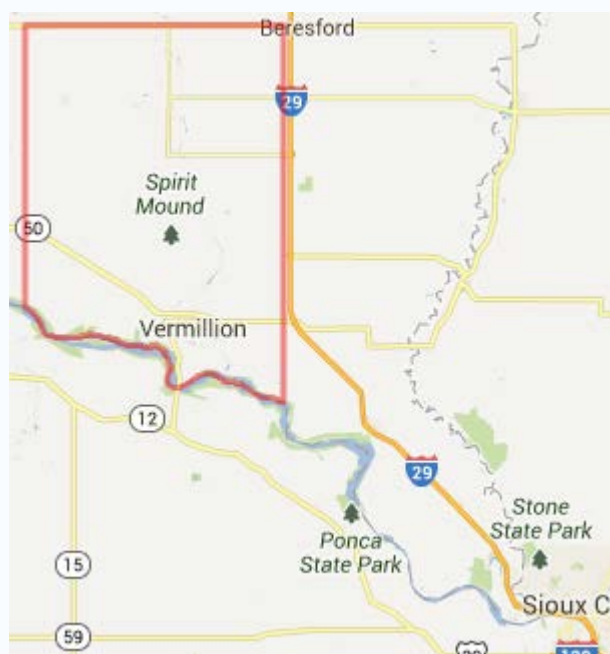
## South Dakota

The following counties are categorized as part of the Sioux City-Vermillion, IA-NE-SD Metropolitan Statistical Area (Maps from : <http://publicrecords.onlinesearches.com>)

### Union County, SD



### Clay County, SD





## Census Information

Per the census, the counties identified in the table to the right are part of the South Bend-Elkhart-Mishawaka, IN-MI Metropolitan Statistical Area.

St. Joseph County, IN

Elkhart County, IN

Marshall County, IN

Cass County, MI

Berrien County, MI

## Principal Cities

- Bremen, Indiana
- Dunlap, Indiana
- Granger, Indiana
- Goshen, Indiana
- Middlebury, Indiana
- Osceola, Indiana
- Plymouth, Indiana
- South Bend, Indiana
- Benton Harbor, Michigan
- Berrien Springs, Michigan
- Dowagiac, Michigan
- New Buffalo, Michigan
- Niles, Michigan
- Sawyer, Michigan
- Osceola, Indiana

## Maps by County

### Indiana

The following counties are categorized as part of the South Bend-Elkhart-Mishawaka, IN-MI Metropolitan Statistical Area (Maps from: <http://publicrecords.onlinesearches.com>):

#### Marshall County, IN

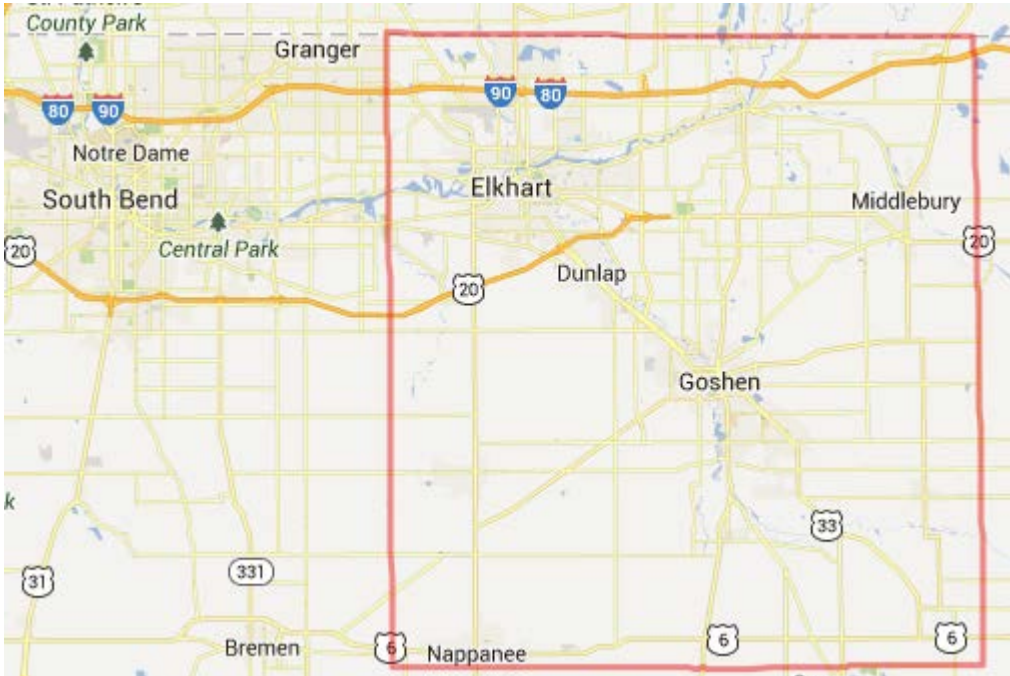


#### St. Joseph County, IN





## Elkhart County, IN



## Michigan

The following counties are categorized as part of the South Bend-Elkhart-Mishawaka, IN-MI Metropolitan Statistical Area (Maps from: <http://publicrecords.online searches.com>):

### Cass County, MI



### Berrien County, MI





# Census Information

Per the census, the counties identified in the table to the right are part of the Spokane-Spokane Valley-Coeur d'Alene WA-ID Metropolitan Statistical Area.

Kootenai County, ID  
Spokane County, WA  
Stevens County, WA  
Pend Oreille County, WA

## Principle Cities

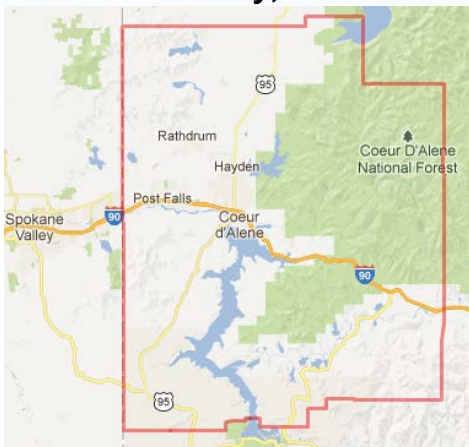
- Dalton Gardens, ID
- Hayden, ID
- Post Falls, ID
- Coeur d'Alene, ID
- Spokane, WA
- Colville, WA
- Chewelah, WA
- Newport, WA

## Maps by County

### Idaho

The following counties are categorized as part of the Spokane-Spokane Valley-Coeur d'Alene WA-ID Metropolitan Statistical Area (Maps from: <http://publicrecords.onlinesearches.com>):

#### Kootenai County, ID





## Washington

The following counties are categorized as part of the Spokane-Spokane Valley-Coeur d'Alene WA-ID Metropolitan Statistical Area (Maps from: <http://publicrecords.onlinesearches.com>):

### Spokane County, WA



### Stevens County, WA



### Pend Oreille County, WA





# Census Information

Per the census, the counties identified in the table to the right are part of the St. Louis-St. Charles-Farmington, MO-IL Metropolitan Statistical Area.

Bond County, IL  
Calhoun County, IL  
Clinton County, IL  
Jersey County, IL  
Macoupin County, IL  
Madison County, IL  
Marion County, IL  
Monroe County, IL  
St. Clair County, IL

Crawford County, MO (pt.)\*  
Franklin County, MO  
Jefferson County, MO  
Lincoln County, MO  
St. Charles County, MO  
St. Francois County, MO  
St. Louis County, MO  
Warren County, MO  
St. Louis City, MO

## Principle Cities

- |                          |                        |                       |
|--------------------------|------------------------|-----------------------|
| • Affton, MO             | • Fairview Heights, IL | • Old Monroe, MO      |
| • Albers, IL             | • Fenton, MO           | • Olivette, MO        |
| • Alton, IL              | • Ferguson, MO         | • Overland, MO        |
| • Arnold, MO             | • Festus, MO           | • Pacific, MO         |
| • Ballwin, MO            | • Florissant, MO       | • Pevely, MO          |
| • Barnhart, MO           | • Foristell, MO        | • Rock Hill, MO       |
| • Belleville, IL         | • Foristell, MO        | • Saint Clair, MO     |
| • Berger, MO             | • Gerald, MO           | • Shiloh, IL          |
| • Berkeley, MO           | • Germantown, IL       | • Spanish Lake, MO    |
| • Black Jack, MO         | • Glen Carbon, IL      | • St. Ann, MO         |
| • Breckenridge Hills, MO | • Grafton, IL          | • St. Charles, MO     |
| • Bridgeton, MO          | • Granite City, IL     | • St. John, MO        |
| • Byrnes Mill, MO        | • Greenville, IL       | • St. Louis City      |
| • Cahokia, IL            | • Hardin, IL           | • St. Peters, MO      |
| • Caledonia, MO          | • Hazelwood, MO        | • Staunton, IL        |
| • Carlinville, IIL       | • Herculaneum, MO      | • Sullivan, MO        |
| • Carlyle, IL            | • Highland, IL         | • Sunset Hills, MO    |
| • Caseyville, IL         | • Hillsboro, MO        | • Swansea, IL         |
| • Centralia, IL          | • Hoyleton, IL         | • Sycamore Hills, MO  |
| • Charlack, MO           | • Irondale, MO         | • Troy, IL            |
| • Chesterfield, MO       | • Jennings, MO         | • Troy, MO            |
| • Clayton, MO            | • Jerseyville, IL      | • Trenton, IL         |
| • Collinsville, IL       | • Kinloch, MO          | • Truesdale, MO       |
| • Columbia, IL           | • Kirkwood, MO         | • Union, MO           |
| • Cool Valley, MO        | • Ladue, MO            | • University City, MO |
| • Cottleville, MO        | • Lake St. Louis, MO   | • Warrenton, MO       |
| • Crestwood, MO          | • Lebanon, IL          | • Washington, MO      |
| • Creve Coeur, MO        | • Marthasville, MO     | • Waterloo, IL        |
| • Crystal City, MO       | • Maryland Heights, MO | • Webster Groves, MO  |
| • Dardenne Prairie, MO   | • Mehlville, MO        | • Weldon Spring, MO   |
| • De Soto, MO            | • Millstadt, IL        | • Wellston, MO        |
| • Des Peres, MO          | • Moscow Mills, MO     | • Wentzville, MO      |
| • East Saint Louis, IL   | • New Baden, IL        | • Wildwood, MO        |
| • East Alston, IL        | • New Haven, MO        | • Winfield, MO        |
| • Edmundson, MO          | • O'Fallon, IL         | • Wood River, IL      |
| • Edwardsville, IL       | • O'Fallon, MO         | • Wright City, MO     |
| • Elsberry, MO           | • Okawville, ILK       |                       |



# Maps by County

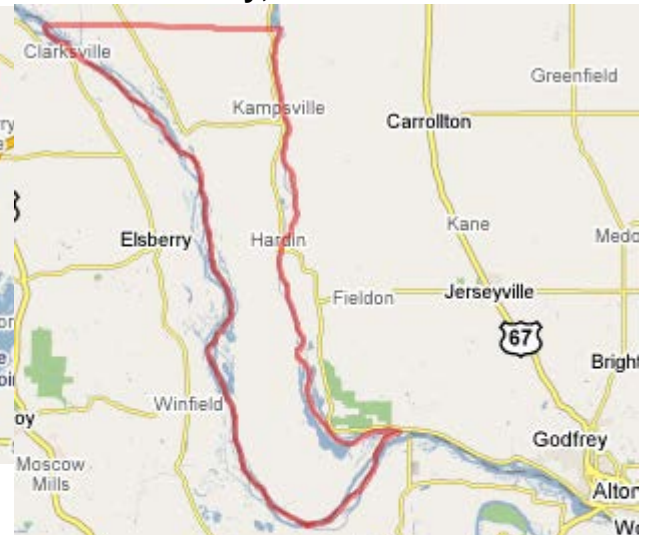
## Illinois

The following counties are categorized as part of the St. Louis-St. Charles-Farmington, MO-IL Statistical Area (Maps from : <http://publicrecords.online searches.com>):

### Bond County, IL



### Calhoun County, IL



### Clinton County, IL



### Marion County, IL





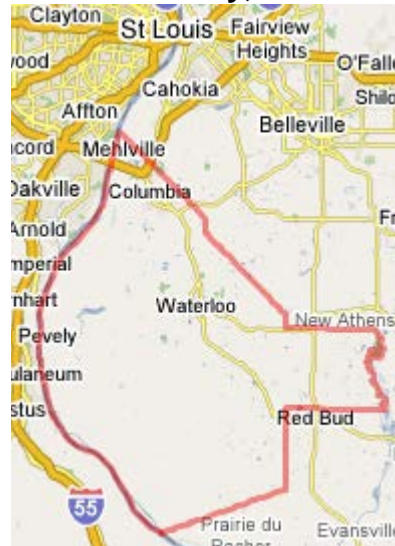
## Jersey County, IL



## Madison County, IL



## Monroe County, IL



## Macoupin County, IL



## St. Clair County, IL

East St. Louis is a city located in St. Clair County.





# Missouri

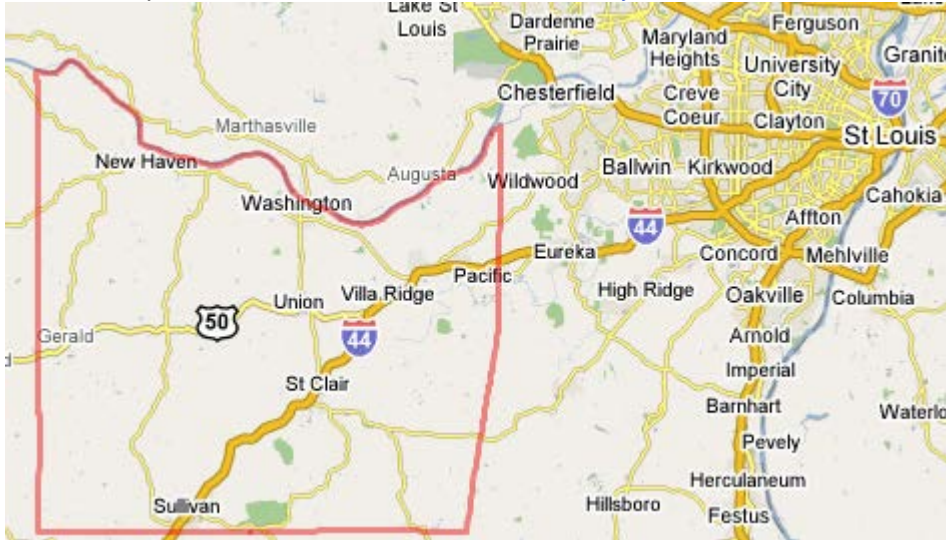
The following counties are categorized as part of the St. Louis-St. Charles-Farmington, MO-IL Statistical Area (Maps from: <http://publicrecords.onlinesearches.com>):

## Crawford County, MO (pt.)\*

\* The portion of Sullivan city in Crawford County, Missouri, is legally part of the St. Louis, MO-IL MSA. Census 2000 tabulations and intercensal estimates for the St. Louis, MO-IL Metropolitan Statistical Area do not include this area.

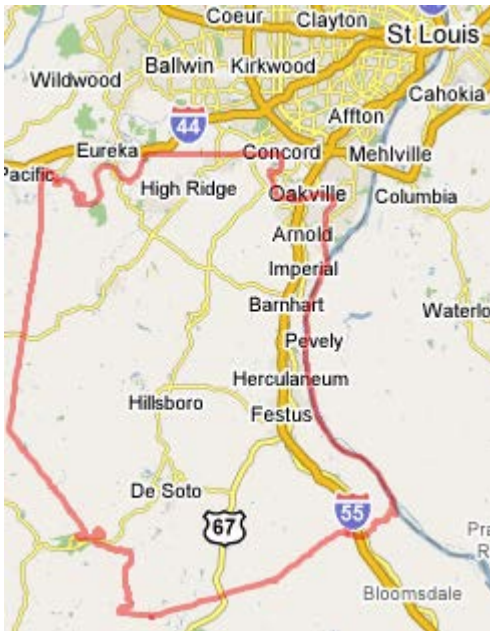
## Franklin County, MO

Detailed map available with this link: [Franklin County](#)



## Jefferson County, MO

Detailed map available with this link: [Jefferson County](#)



## St. Charles County, MO

Detailed map available with this link: [St. Charles County](#)



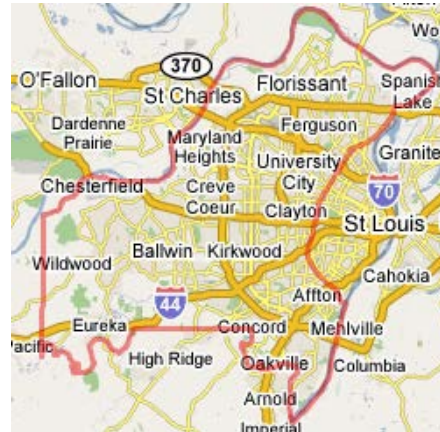


## Lincoln County, MO



## St. Louis County, MO

Detailed map available with this link:  
[St. Louis County](#)

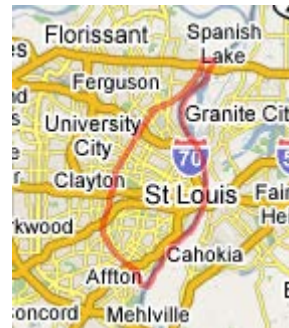


## St. Francois County, MO



## St. Louis City, MO

Detailed map available with this link:  
[St. Louis City](#)



## Warren County, MO





## Census Information

Per the census, the counties identified in the table below are part of the Tallahassee-Bainbridge, FL-GA Metropolitan Statistical Area.

Decatur County	Georgia
Gadsden County	Florida
Jefferson County	Florida
Leon County	Florida
Wakulla County	Florida

## Cities

- Quincy, FL
- Panacea, FL
- Havana, FL

## Maps by County

### Georgia

The following county is categorized as part of the Tallahassee-Bainbridge, FL-GA Metropolitan Statistical Area (Maps from: <http://publicrecords.onlinesearches.com>):

#### Decatur County, GA





# Florida

The following counties are categorized as part of the Tallahassee-Bainbridge, FL-GA Metropolitan Statistical Area (Maps from: <http://publicrecords.onlinesearches.com>):

## Gadsden County, FL



## Jefferson County, FL



## Leon County, FL



## Wakulla County, FL





# Census Information

Per the census, the counties identified in the table to the right are part of the Texarkana, TX-Texarkana, AR Metropolitan Statistical Area.

Little River County, AR  
Miller County, AR  
Bowie County, TX

## Maps by County

### Arkansas

The following counties are categorized as part of the Texarkana, TX-Texarkana, AR Metropolitan Statistical Area (Maps from: <http://publicrecords.onlinesearches.com>):

#### Miller County, AR



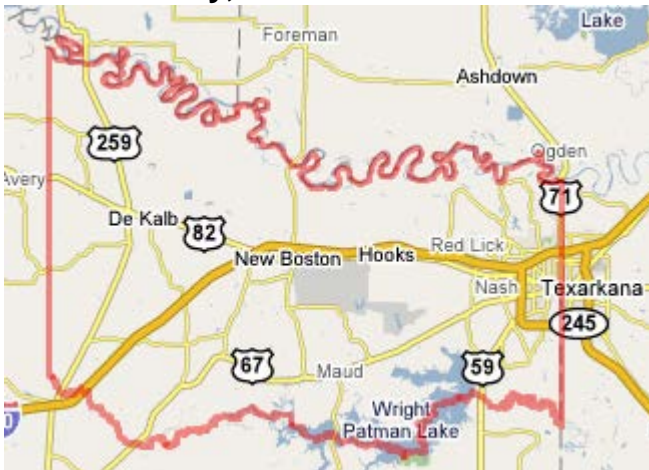
#### Little River County, AR



### Texas

The following counties are categorized as part of the Texarkana, TX-Texarkana, AR Metropolitan Statistical Area (Maps from: <http://publicrecords.onlinesearches.com>):

#### Bowie County, TX





# Census Information

Per the census, the counties/cities identified in the table below are part of the Virginia Beach-Norfolk, VA-NC Metropolitan Statistical Area.

Camden County	North Carolina
Pasquotank County	North Carolina
Perquimans County	North Carolina
Dare County	North Carolina
Tyrrell County	North Carolina
Currituck County	North Carolina
Gates County	North Carolina
Gloucester County	Virginia
Isle of Wight County	Virginia
James City County	Virginia
Mathews County	Virginia
York County	Virginia
Chesapeake City	Virginia
Hampton City	Virginia
Newport News City	Virginia
Norfolk City	Virginia
Poquoson City	Virginia
Portsmouth City	Virginia
Suffolk City	Virginia
Virginia Beach City	Virginia
Williamsburg City	Virginia

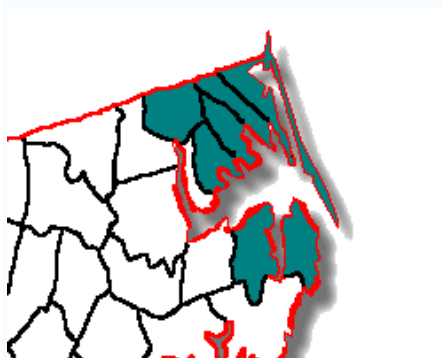
## Cities

- Yorktown, VA
- Grafton, VA
- Seaford, VA
- Toano, VA
- Smithfield, VA
- Windsor, VA
- Moyock, NC
- Barco, NC
- Corolla, NC
- Grandy, NC
- Jarvisburg, NC
- Columbia, NC
- Hertford, NC
- Elizabeth City, NC

## Maps by County

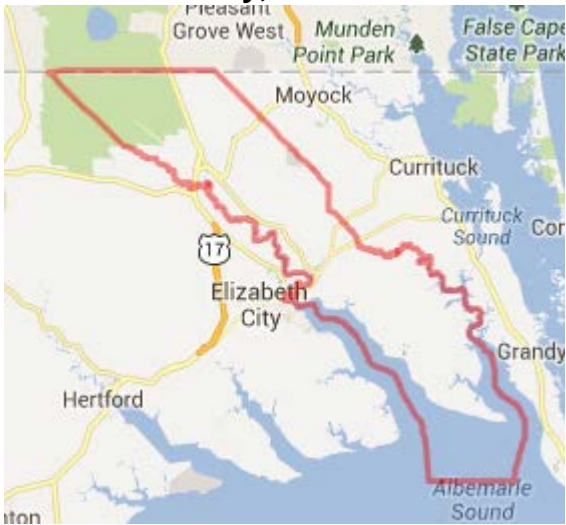
### North Carolina

The following counties are categorized as part of the Virginia Beach-Norfolk, VA-NC Metropolitan Statistical Area (Maps from: <http://publicrecords.onlinesearches.com>):

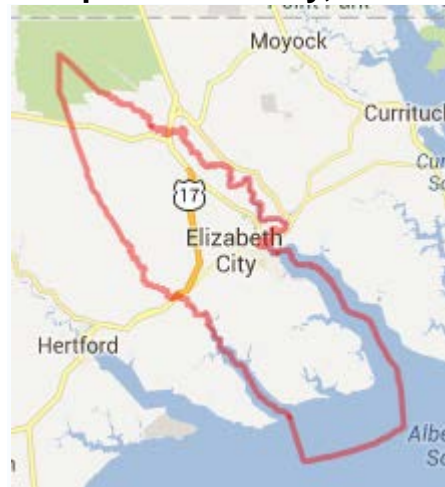




### Camden County, NC



### Pasquotank County, NC



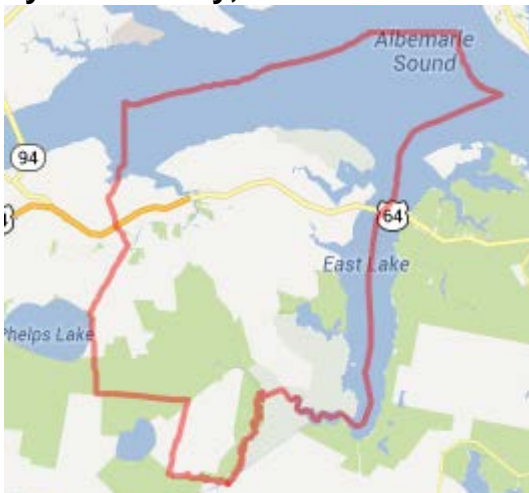
### Perquimans County, NA



### Dare County, NC

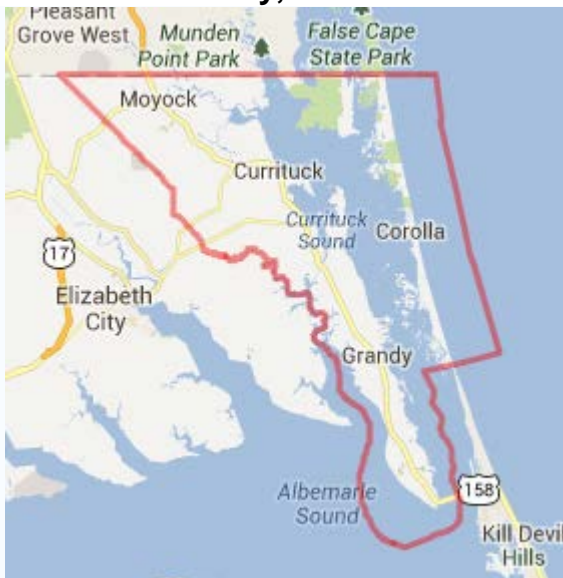


### Tyrrell County, NC





## Currituck County, NC



## Gates County, NC



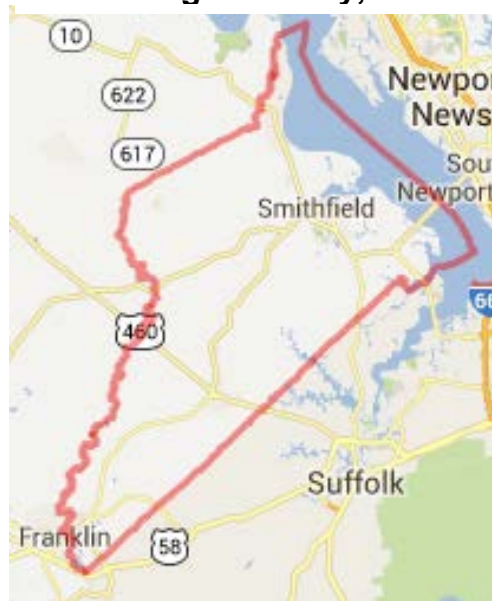
## Virginia

The following counties are categorized as part of the Virginia Beach-Norfolk, VA-NC Metropolitan Statistical Area (Maps from: <http://publicrecords.onlinesearches.com>):

## Gloucester County, VA



## Isle of Wight County, VA





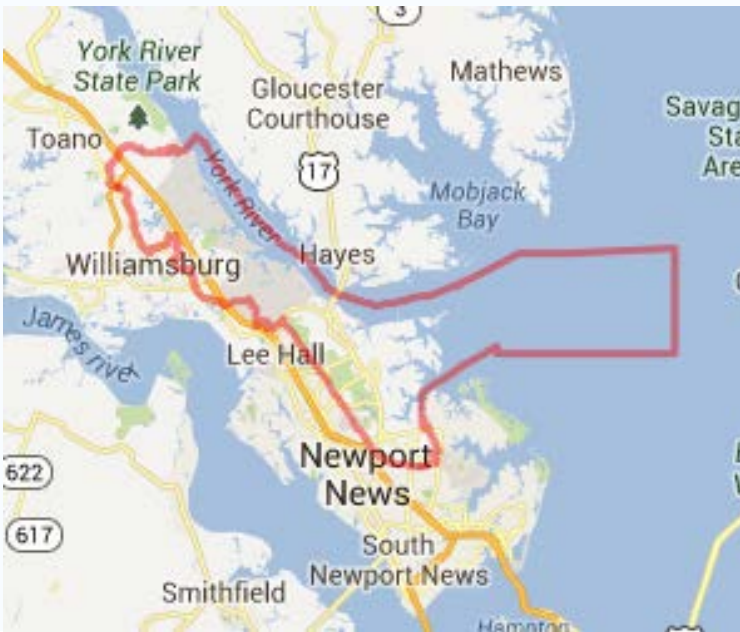
### James City County, VA



### Mathews County, VA



### York County, VA





# Census Information

Per the census, the counties/cities identified in the table to the right are part of the Washington-Baltimore-Arlington, DC-MD-VA-WV-PA Metropolitan Statistical Area.

Component Name	State
District of Columbia	District of Columbia
Anne Arundel County	Maryland
Baltimore City	Maryland
Baltimore County	Maryland
Calvert County	Maryland
Carroll County	Maryland
Charles County	Maryland
Dorchester County	Maryland
Frederick County	Maryland
Harford County	Maryland
Howard County	Maryland
Montgomery County	Maryland
Prince George's County	Maryland
Queen Anne's County	Maryland
St. Mary's County	Maryland
Talbot County	Maryland
Washington County	Maryland
Franklin County	Pennsylvania
Alexandria City	Virginia
Arlington County	Virginia
Clarke County	Virginia
Culpeper County	Virginia
Fairfax City	Virginia
Fairfax County	Virginia
Falls Church City	Virginia
Fauquier County	Virginia
Frederick County	Virginia
Fredericksburg City	Virginia
Loudoun County	Virginia
Manassas City	Virginia
Manassas Park City	Virginia
Prince William County	Virginia
Rappahannock County	Virginia
Spotsylvania County	Virginia
Stafford County	Virginia
Warren County	Virginia
Winchester City	Virginia
Berkeley County	West Virginia
Hampshire County	West Virginia
Jefferson County	West Virginia

## Principal cities



The DC metropolitan area includes the following principal cities (not all of which are incorporated as cities):

Accokeeki, Maryland	Lanham, Maryland
Adelphi, Maryland	Landover, Maryland
Alexandria, Virginia	LaPlata, Maryland
Annandale, Virginia	Largo, MD
Arlington, Virginia	Laurel, Maryland
Ashburn, Virginia	Leesburg, Virginia
Bethesda, Maryland	Lorton, Virginia
Bowie, Maryland	Manassas, Virginia
Brandywine, MD	McLean, Virginia
Brookeville, Maryland	Mitchellville, Maryland
Burtonsville, Maryland	Montgomery Village, Maryland
Capitol Heights, Maryland	New Carrollton, Maryland
Centreville, Virginia	North Bethesda, Maryland
Chantilly, Virginia	Olney, Maryland
Cheltenham, Maryland	Oxon Hill, MD
Cheverly, MD	Palmer Park, Maryland
Chevy Chase, MD	Port Tobacco, Maryland
Clinton, Maryland	Potomac, Maryland
College Park, Maryland	Potomac Falls, VA
District Heights, Maryland	Reston, Virginia
Dumfries, Virginia	Rockville, Maryland
Dunkin, Maryland	Sandy Springs, MD
Fairfax, Virginia	Seat Pleasant, Maryland
Falls Church, Virginia	Silver Spring, Maryland
Forestville, Maryland	Springdale, Maryland
Fort Washington, MD	Springfield Virginia
Frederick, Maryland	Stafford, Virginia
Fredricksburg, Virginia	Sterling, Virginia
Gaithersburg, Maryland	Suitland, Maryland
Germantown, Maryland	Takoma Park, Maryland
Glen Dale, Maryland	Temple Hills, Maryland
Great Falls, Virginia	Tysons Corner, Virginia
Greenbelt, Maryland	Upper Marlboro, Maryland
Herndon, Virginia	Vienna, Virginia
Hyattsville, Maryland	Waldorf, Maryland
Ijamsville, Maryland	Washington, D.C.
Kensington, Maryland	Woodbridge, Virginia



# Maps by County

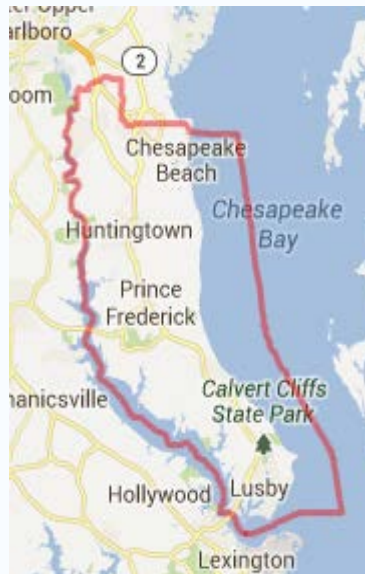
## Maryland

The following counties are categorized as part of the Washington-Baltimore-Arlington, DC-MD-VA-WV-PA Metropolitan Statistical Area (Maps from : <http://publicrecords.onlinesearches.com>):

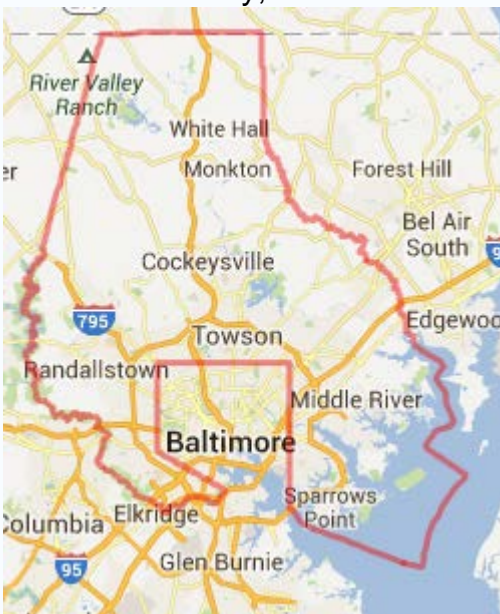
Anne Arundel County, MD



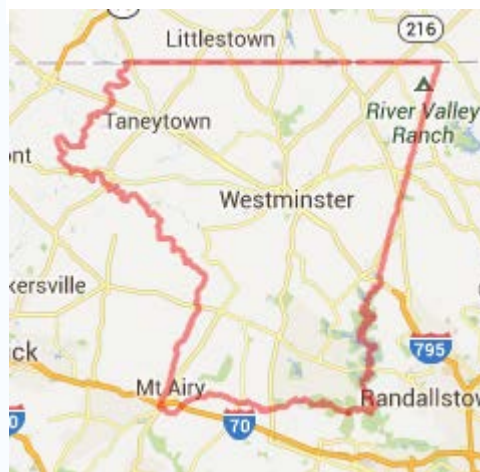
Calvert County, MD



Baltimore County, MD



Carroll County, MD





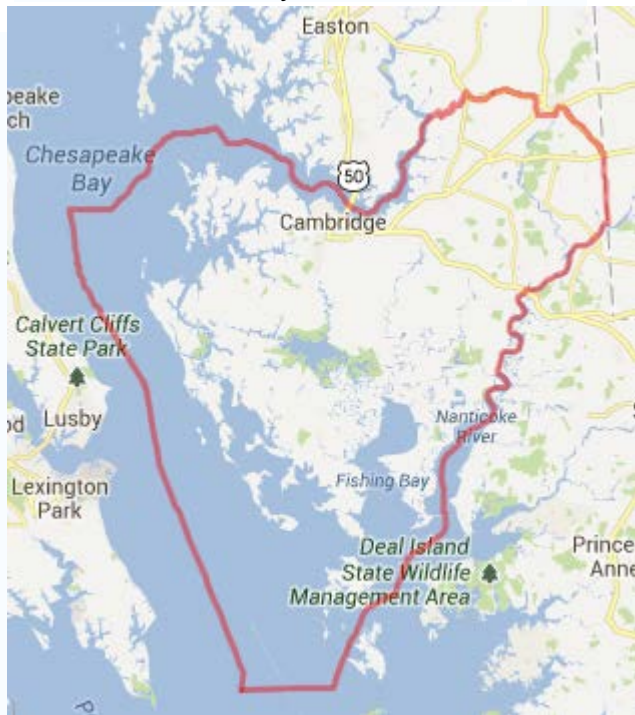
Charles County, MD



Montgomery County, MD



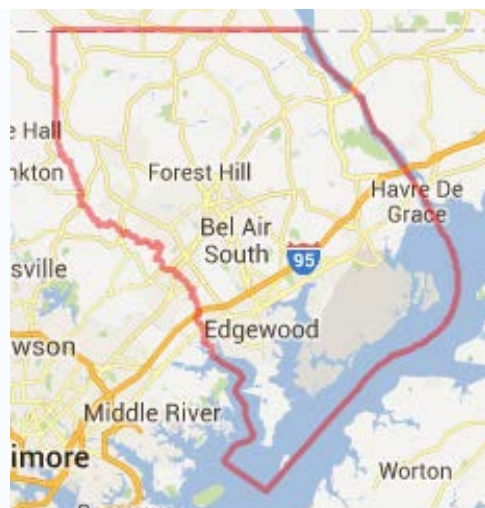
Dorchester County, MD



Frederick County, MD

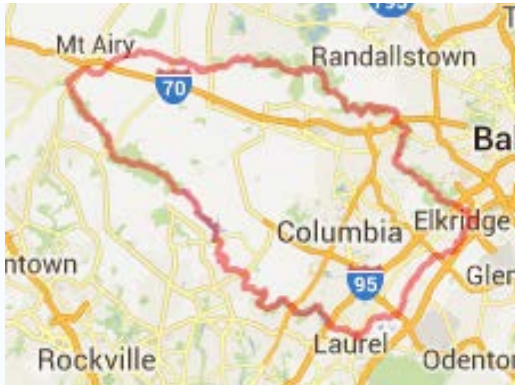


Harford County, MD





Howard County, MD



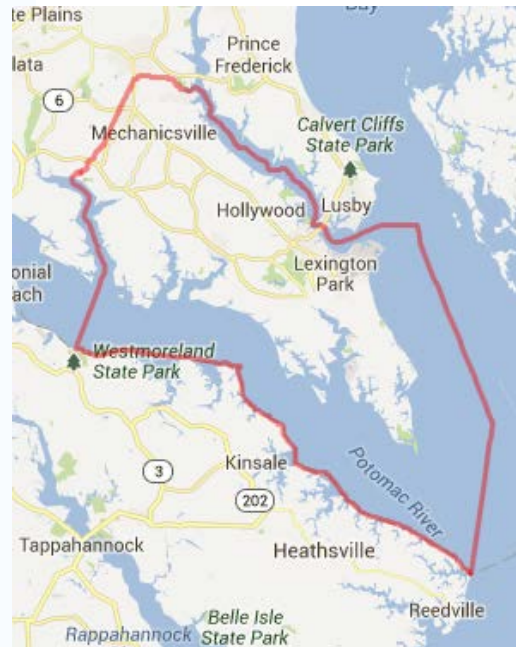
Queen Anne's County, MD



Talbot County, MD



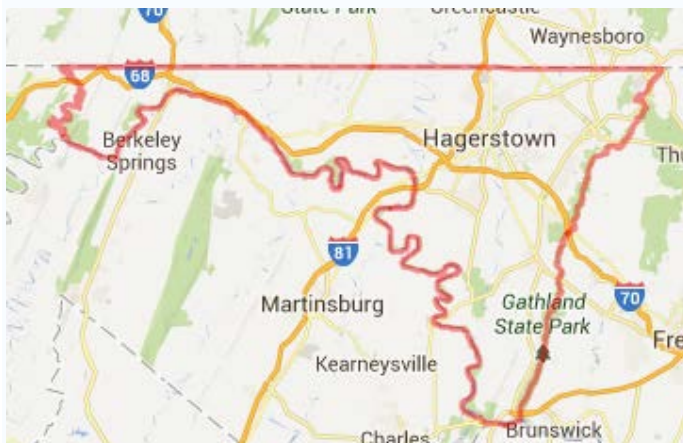
St. Mary's County, MD



Prince George's County, MD



Washington County, MD





## Pennsylvania

The following county is categorized as part of the Washington-Baltimore-Arlington, DC-MD-VA-WV-PA Metropolitan Statistical Area (Maps from : <http://publicrecords.onlinesearches.com>):

### Franklin County, PA



## Virginia

The following counties are categorized as part of the Washington-Baltimore-Arlington, DC-MD-VA-WV-PA Metropolitan Statistical Area :( Maps from: <http://publicrecords.onlinesearches.com>)

### Arlington County, VA



### Clarke County, VA





Fairfax County, VA



Culpeper County, VA



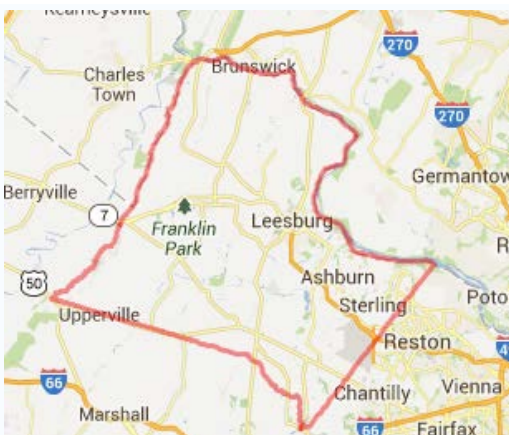
Fauquier County, VA



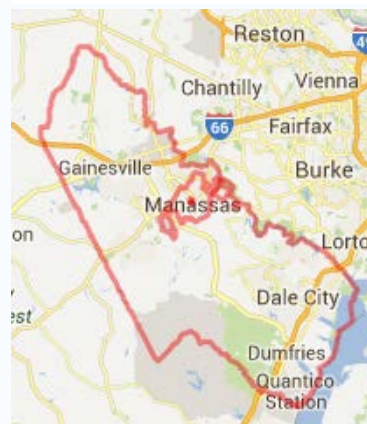
Frederick County, VA



Loudoun County, VA



Prince William County, VA

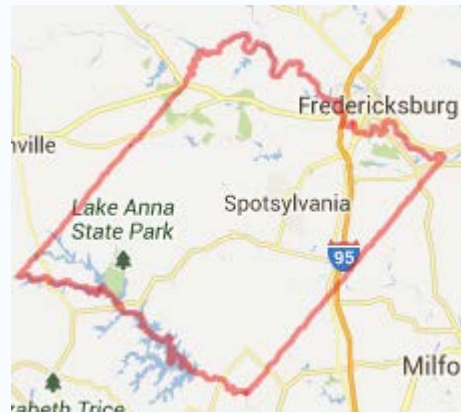




### Rappahannock County, VA



### Spotsylvania County, VA



### Stafford County, VA



### Warren County, VA



## West Virginia

The following counties are categorized as part of the Washington-Baltimore-Arlington, DC-MD-VA-WV-PA Metropolitan Statistical Area (Maps from : <http://publicrecords.onlinesearches.com>):

### Berkeley County, WV



### Hampshire County, WV





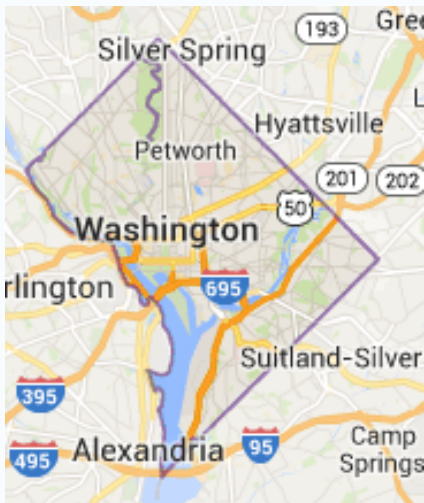
## Jefferson County, WV



## District of Columbia

The map below outline the District of Columbia, a part of the Washington-Baltimore-Arlington, DC-MD-VA-WV-PA Metropolitan Statistical Area

(Maps from: <http://publicrecords.onlinesearches.com>):









# Census Information

Per the census, the counties identified in the table to the right are part of the Wheeling, WV-OH Metropolitan Statistical Area.

Belmont County, OH  
Marshall County, WV  
Ohio County, WV

## Maps by County

### Ohio

The following counties are categorized as part of the Wheeling, WV-OH Metropolitan Statistical Area (Maps from: <http://publicrecords.onlinesearches.com>):

#### Belmont County, OH



### West Virginia

The following counties are categorized as part of the Wheeling, WV-OH Metropolitan Statistical Area (Maps from: <http://publicrecords.onlinesearches.com>):

#### Marshall County, WV



#### Ohio County, WV





# Census Information

Per the census, the counties identified in the table to the right are part of the Wichita-Arkansas City-Winfield, KS Metropolitan Statistical Area.

Cowley County, Kansas  
Butler County, Kansas  
Harvey County, Kansas  
Kingman County, Kansas  
Sedgwick County Kansas  
Sumner County, Kansas

## Cities

- Bel Aire, Kansas
- Derby, Kansas
- El Dorado, Kansas
- Kingman, Kansas
- Newton, Kansas
- Wellington, Kansas

## Maps by County

### Kansas

The following counties are categorized as part of the Wichita-Arkansas City-Winfield, KS Metropolitan Statistical Area. (Maps from: <http://publicrecords.onlinesearches.com>):

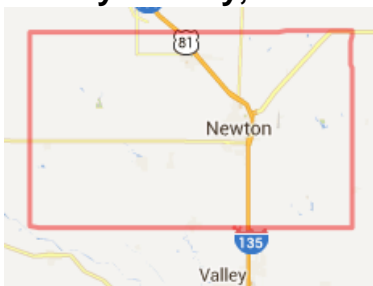
#### Cowley County, KS



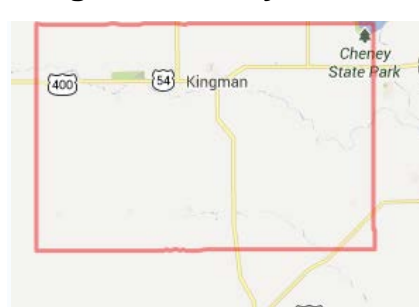
#### Butler County, KS



#### Harvey County, KS



#### Kingman County, KS

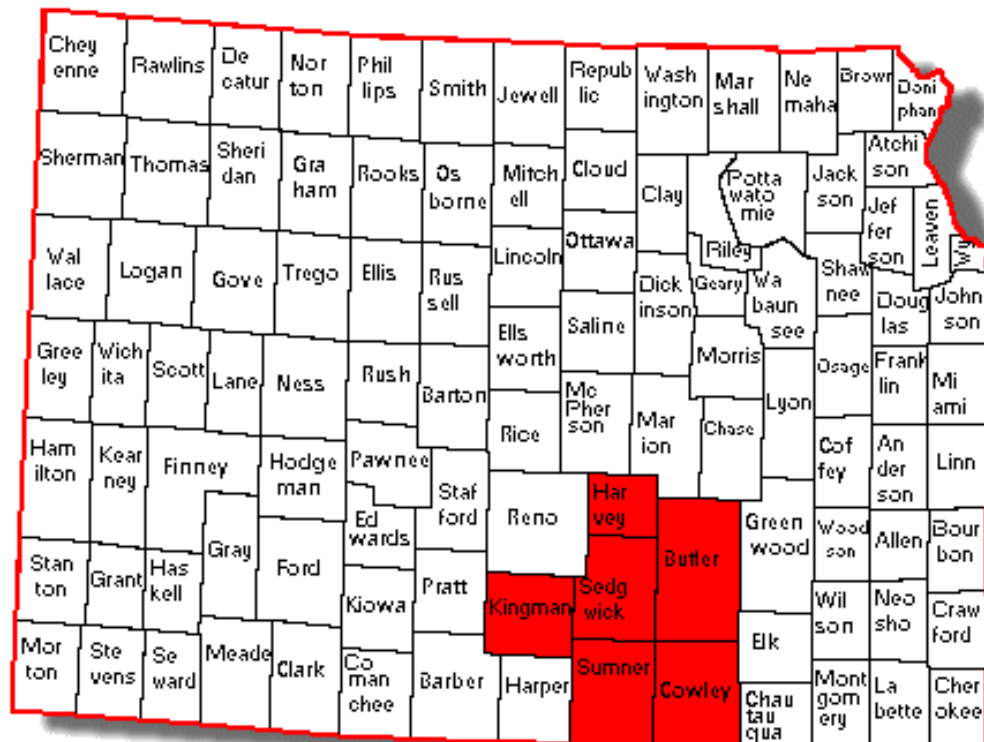




## Sedgwick County, KS



## Sumner County, KS





# Census Information

Per the census, the counties identified in the table below are part of the Youngstown-Warren, OH-PA Metropolitan Statistical Area.

Mahoning County, OH  
Columbiana County, OH  
Trumbull County, OH  
Mercer County, PA

## Cities

- Bristolville, Ohio
- Canfield, Ohio
- Cortland, Ohio
- Hermitage, Pennsylvania
- Howland, Ohio
- Mercer, Pennsylvania
- Salem, Ohio
- Sharon, Pennsylvania
- Warren, Ohio

## Maps by County

### Ohio

The following counties are categorized as part of the Youngstown-Warren, OH-PA Metropolitan Statistical Area (Maps from: <http://publicrecords.onlinesearches.com>):

#### Mahoning County, OH



#### Trumbull County, OH



#### Columbiana County, OH





# Pennsylvania

The following counties are categorized as part of the Youngstown-Warren, OH-PA Metropolitan Statistical Area (Maps from: <http://publicrecords.onlinesearches.com>):

## Mercer County, PA

