

Information

Información

METRO SUBWAY



Effective February 2, 2020



Owings Mills to Johns Hopkins Hospital

Frequent Daily Service



Runs every 8 to 11 minutes on weekdays and every 15 minutes on weekends.

- Owings Mills
- Old Court
- Milford Mill
- Reisterstown Plaza
- Rogers Avenue
- West Cold Spring
- Mondawmin
- Penn-North
- Upton
- State Center / Cultural Center
- Lexington Market
- Charles Center
- Shot Tower
- Johns Hopkins Hospital

How to Read the Timetables

Select the schedule for the day and direction you are traveling. Select the timepoint stop closest to your boarding point along the top of the schedule. Read down the column to the time you want to begin traveling. Follow the same method to determine the arrival time at your destination. All times are approximate.

Exact fare is required. Faregates accept CharmCards and Day, Weekly, and Monthly passes. Station attendants accept CharmPasses. Two children under 6 years of age may ride free when accompanied by a full fare paying passenger. Some routes offer supplemental service; see mta.maryland.gov/schools for supplemental schedules.

Cómo leer los horarios

Seleccione el horario del día y su destino. Seleccione la parada programada más cercana al lugar donde se subirá en la parte superior del horario. Lea hacia abajo la columna hasta la hora en la que quiere comenzar a viajar. Siga el mismo método para determinar la hora de llegada en su destino. Todas las horas son aproximadas.

Se exige la tarifa exacta. Las máquinas aceptan CharmCards y pases diarios, semanales, y mensuales. Los asistentes de la estación aceptan CharmPasses. Dos niños menores de 6 años pueden viajar gratis acompañados de un pasajero que paga la tarifa total. Algunas rutas ofrecen servicios adicionales; visite mta.maryland.gov/schools para consultar los horarios adicionales.

For more information, or to request this document in an alternate format or translated into another language, please contact the department listed below.

Para mayor información o para solicitar este documento en un formato alternativo o traducido a otro idioma, por favor contacte el departamento enlistado abajo.

欲了解更多信息或欲索取另一种格式或译成其它语言的本文档，请联系下列部门。

Pour plus d'informations, ou pour obtenir ce document sous un format différent ou traduit dans une autre langue, veuillez contacter le département indiqué ci-dessous.

더 자세한 정보가 필요하시거나, 이 문서에 대한 다른 형식의 복사본 또는 다른 언어로 번역된 복사본이 필요하시면 아래 기재된 부서로 문의하시기 바랍니다.

Para sa higit na impormasyon, o para hilingin ang dokumentong ito na nasa panghaliling format o nakasalang-wika sa iba pang wika, mangyaring kontakin ang departamentong nakalista sa ibaba.

Для получения дополнительной информации или запроса этого документа в альтернативном формате либо в переводе на другой язык, просьба связаться с указанным отделом.

MDOT MTA Transit Information Contact Center

Agents available Monday - Friday, 6:00 AM - 7:00 PM

410-539-5000 • 866-743-3682 • TTY 410-539-3497 • Maryland Relay Users Dial 7-1-1

MDOT MTA Police (24/7) • 410-454-7720

Lost and Found • 410-333-2387

1/30/2020

mta.maryland.gov

866-RIDE-MTA



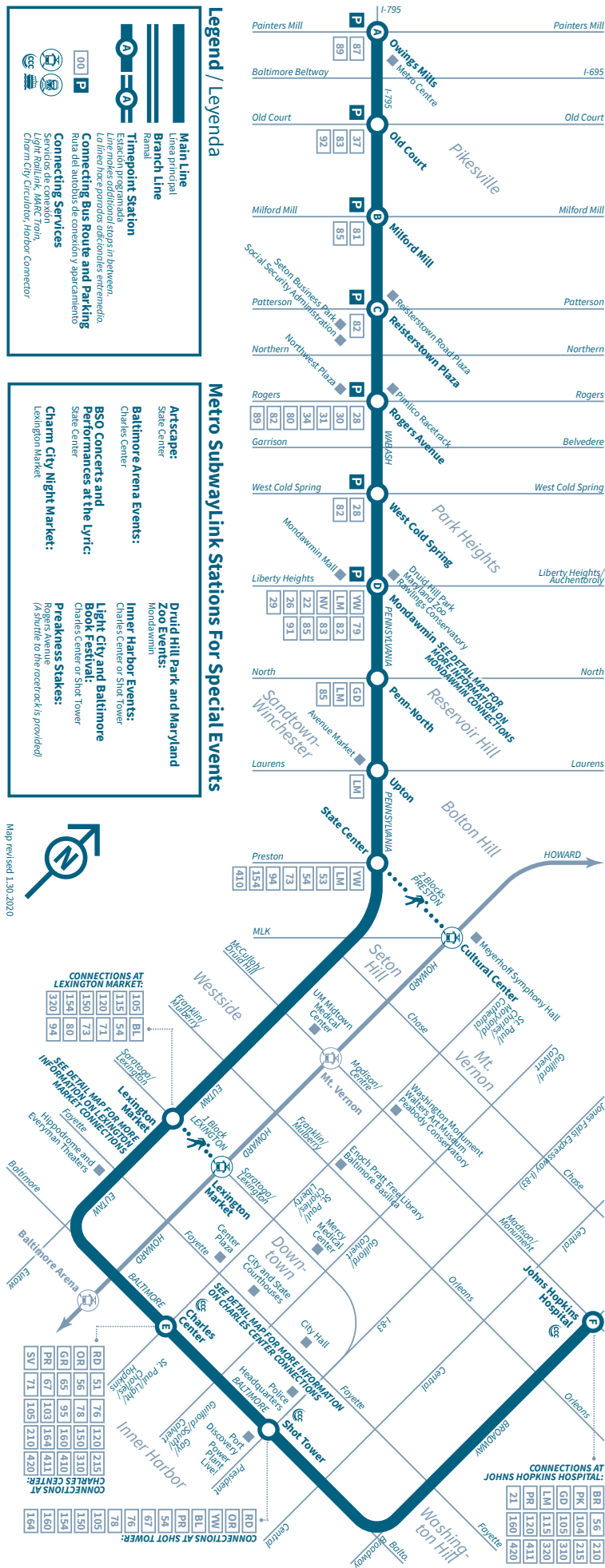
MARYLAND DEPARTMENT OF TRANSPORTATION
MARYLAND TRANSIT ADMINISTRATION

Metro SubwayLink

Owings Mills to Johns Hopkins Hospital

Line Map

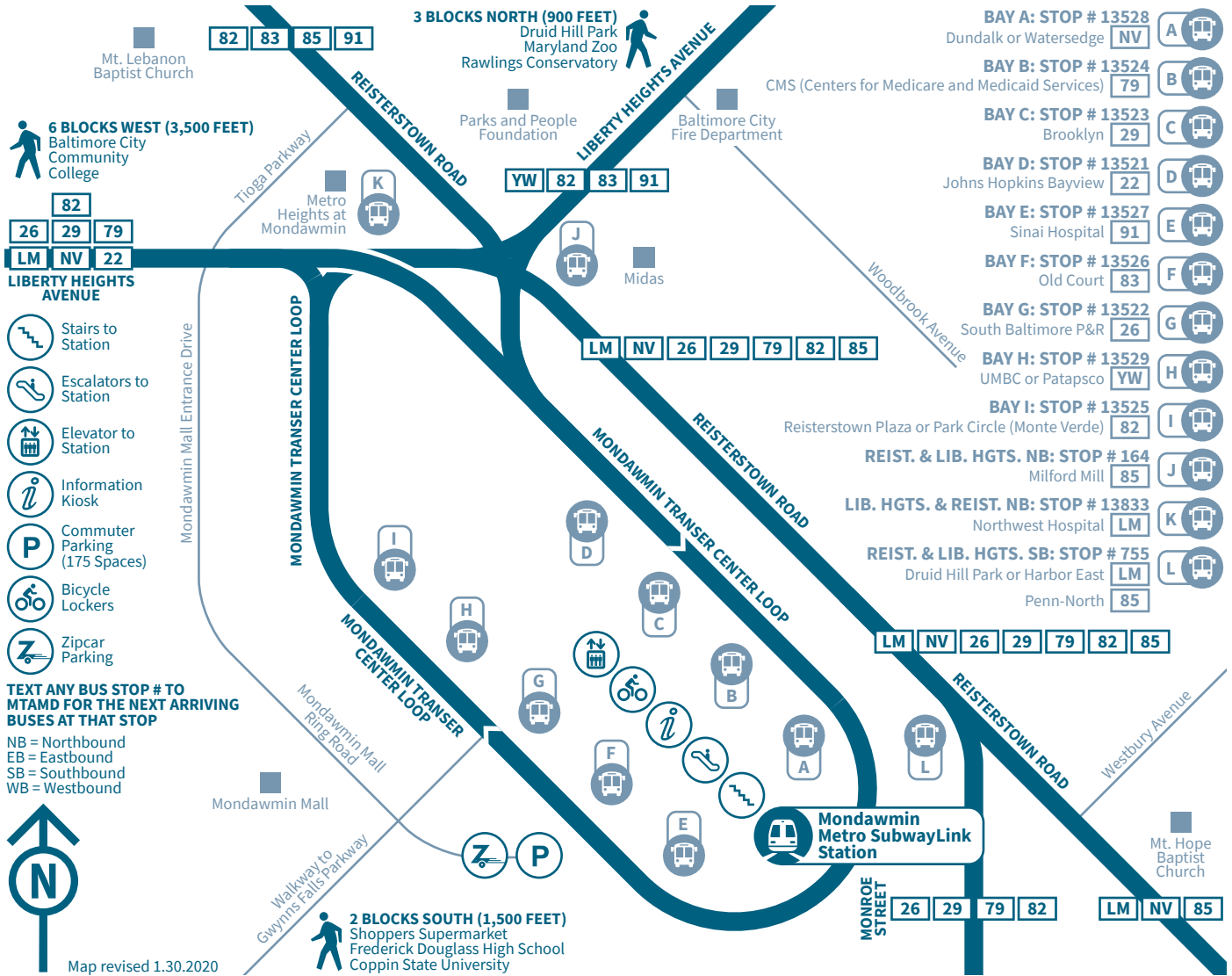
Mapa de línea



This map can also be found on each Metro SubwayLink station entrance pylon and inside each Metro SubwayLink station. Este mapa también se puede encontrar en cada torre de entrada de la estación Metro SubwayLink y dentro de cada estación Metro SubwayLink.

Mondawmin

Transit Connections and Walking Map / Conexiones de tránsito y mapa a pie

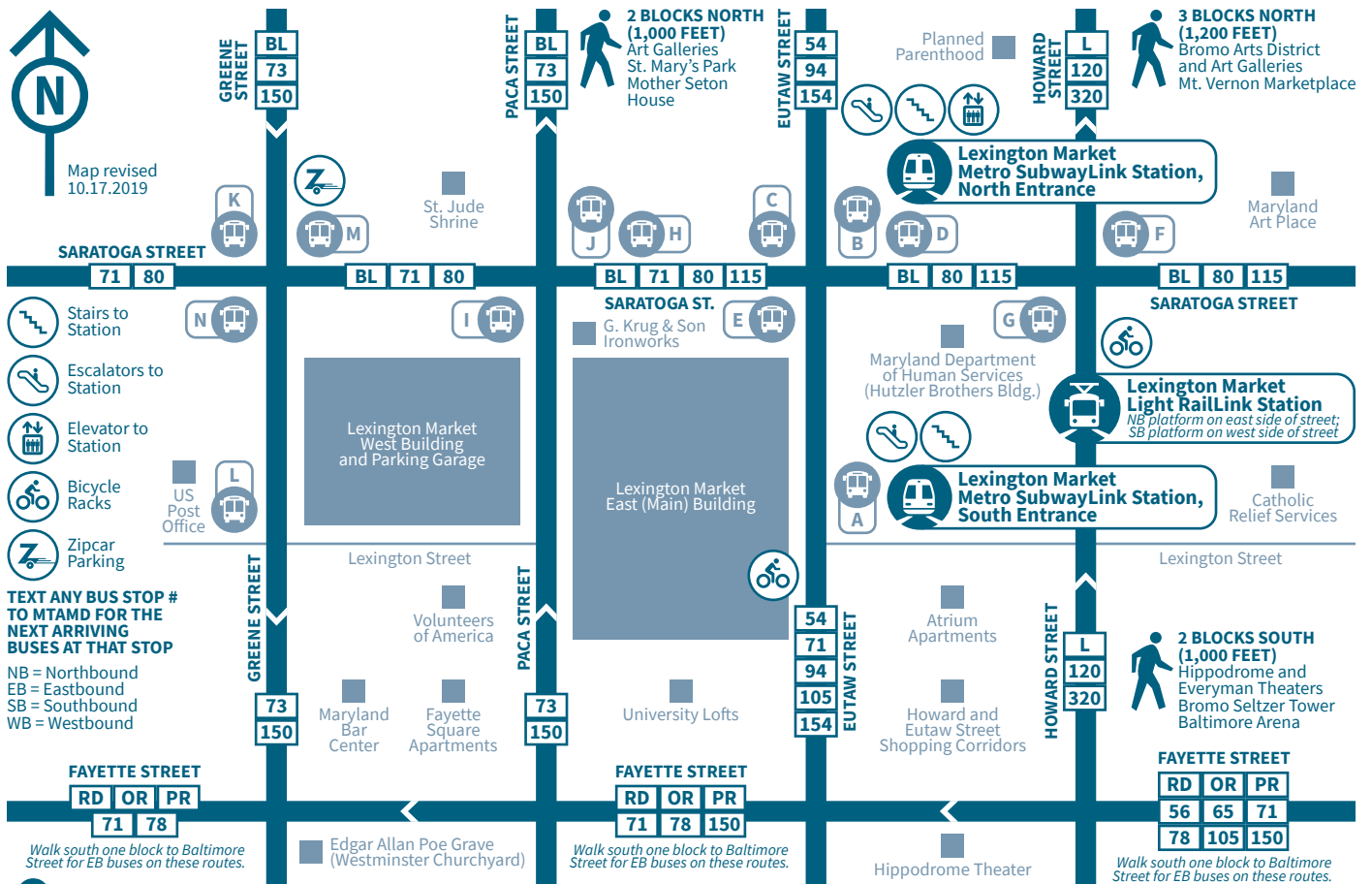


Some transfer points may require crossing the street and/or walking a block or two.

Algunos puntos de transferencia pueden requerir cruzar la calle y / o caminar una o dos cuadras.

Lexington Market

Transit Connections and Walking Map / Conexiones de tránsito y mapa a pie



BUS STOP LISTING:

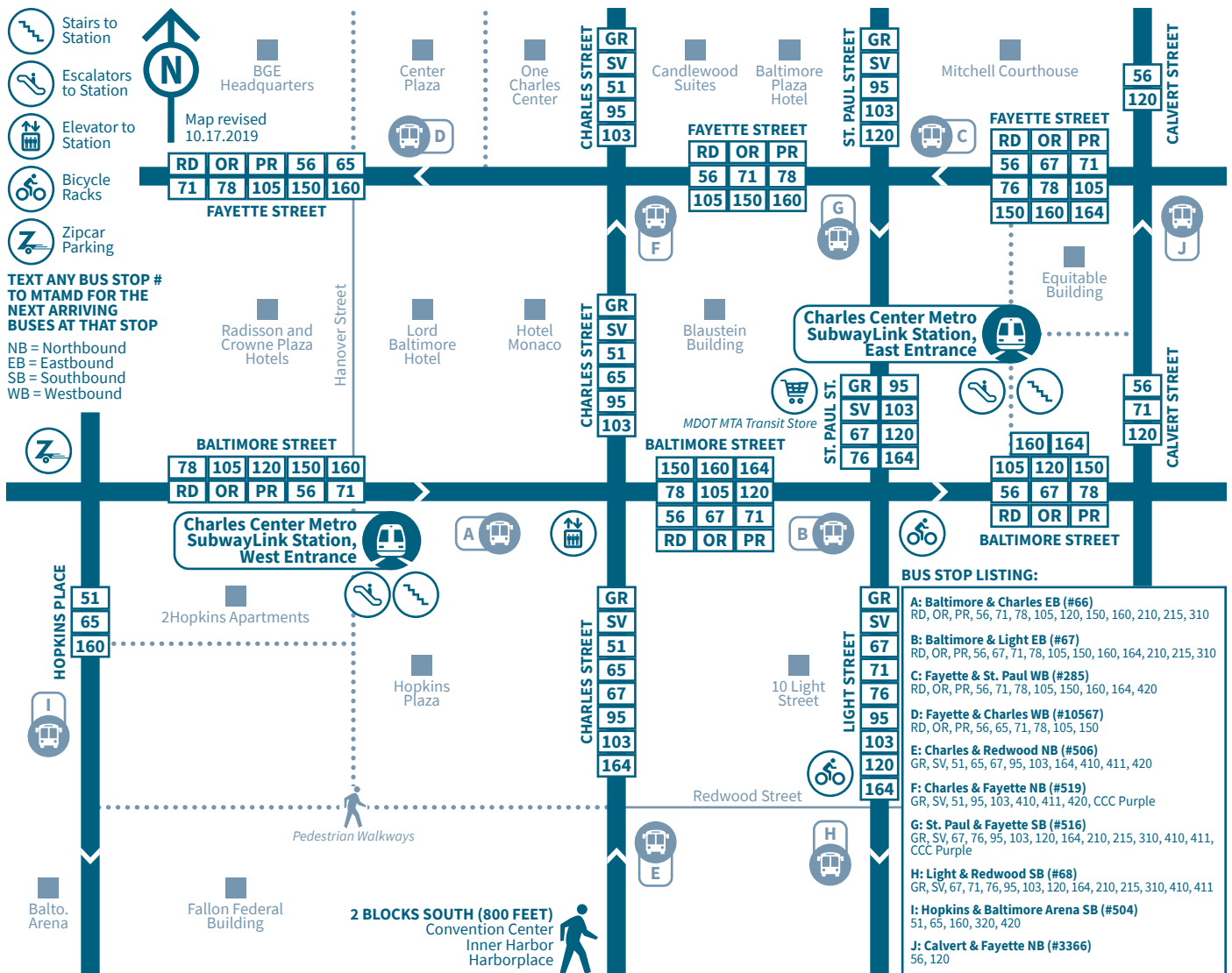
A: Eutaw & Lexington NB (#7198) 54 to State Center 94 to Sinai Hospital 105 to Lexington Market (Dropoff) 154 to State Center	C: Eutaw & Saratoga SB (#809) 54 to Hillendale or Carney P&R 94 to Fort McHenry 105 to Cedonia 154 to Hillendale or Carney P&R	E: Saratoga & Eutaw EB (#7540) BL to Johns Hopkins Bayview 71 to Patapsco via Cherry Hill 80 to City Hall 115 to Perry Hall	G: Saratoga & Howard EB (#3034) BL to Johns Hopkins Bayview 80 to City Hall 115 to Perry Hall	I: Saratoga & Paca EB (#3031) BL to Johns Hopkins Bayview 71 to Patapsco via Cherry Hill 80 to City Hall • 115 to Perry Hall	L: Greene & Lexington SB (#1258) 73 to Patapsco via Greyhound 150 to Harbor East
B: Eutaw & Saratoga NB (#1013) 54 to State Center 94 to Sinai Hospital 105 to Lexington Market (Dropoff) 154 to State Center	D: Saratoga & Eutaw WB (#8444) BL to Westgate or CMS 80 to Rogers Avenue 115 to Lexington Market (Dropoff)	F: Saratoga & Howard WB (#3215) BL to Westgate or CMS 80 to Rogers Avenue 115 to Lexington Market (Dropoff)	H: Saratoga & Paca WB (#3218) BL to Westgate or CMS 80 to Rogers Avenue 115 to Lexington Market (Dropoff)	J: Paca & Saratoga NB (#10545) 73 to State Center 150 to Columbia	M: Saratoga & Greene WB (#3220) 80 to Rogers Avenue
				K: Greene & Saratoga SB (#10533) 73 to Patapsco via Greyhound 150 to Harbor East	N: Saratoga & Greene EB (#3029) 71 to Patapsco via Cherry Hill 80 to City Hall

Some transfer points may require crossing the street and/or walking a block or two.

Algunos puntos de transferencia pueden requerir cruzar la calle y / o caminar una o dos cuadras.

Charles Center

Transit Connections and Walking Map / Conexiones de tránsito y mapa a pie



Some transfer points may require crossing the street and/or walking a block or two.

Algunos puntos de transferencia pueden requerir cruzar la calle y / o caminar una o dos cuadras.

Other Metro SubwayLink Information

Otra información de Metro SubwayLink

Travel Times Between Stations in Minutes

Tiempos de viaje entre estaciones en minutos

Owings Mills	-	4	7	9	11	13	16	18	20	22	23	25	27	29
Old Court	5	-	3	5	7	9	12	14	16	18	19	21	23	25
Milford Mill	8	3	-	2	4	6	9	11	13	15	16	18	20	22
Reisterstown Plaza	10	5	2	-	2	4	7	9	11	13	14	16	18	20
Rogers Avenue	12	7	4	2	-	2	5	7	9	11	12	14	16	18
West Cold Spring	14	9	6	4	2	-	3	5	7	9	10	12	14	16
Mondawmin	17	12	9	7	5	3	-	2	4	6	7	9	11	13
Penn-North	19	14	11	9	7	5	2	-	2	4	5	7	9	11
Upton	20	15	12	10	8	6	3	1	-	2	3	5	7	9
State Center / Cultural Center	22	17	14	12	10	8	5	3	2	-	1	3	5	7
Lexington Market	24	19	16	14	12	10	7	5	4	2	-	2	4	6
Charles Center	25	20	17	15	13	11	8	6	5	3	1	-	2	4
Shot Tower	27	22	19	17	15	13	10	8	7	5	3	2	-	2
Johns Hopkins Hospital	29	24	21	19	17	15	12	10	9	7	5	4	2	-

Parking Information

Información de aparcamiento

Free parking is available at the following Metro SubwayLink stations:

Hay estacionamiento gratuito disponible en las siguientes estaciones de Metro SubwayLink:

Owings Mills

3,500 spaces.

Enter from I-795 or from Painters Mill Road.

GPS Address: 5018 Painters Mill Road, Owings Mills, MD 21117

Old Court

625 spaces.

Enter from Old Court Road.

GPS Address: 4300 Old Court Road, Pikesville, MD 21208

Milford Mill

1,300 spaces.

Enter from Milford Mill Road and Roman Frasier Lane.

GPS Address: 4401 Milford Mill Road, Pikesville, MD 21208

Reisterstown Plaza

700 spaces.

Enter from Wabash Avenue or from Vertis Park Drive.

GPS Address: 6301 Wabash Avenue, Baltimore, MD 21215

Rogers Avenue

900 spaces.

Enter from Wabash Avenue and Eldorado Avenue.

GPS Address: 4300 Hayward Avenue, Baltimore, MD 21215

West Cold Spring

300 spaces.

Enter from Wabash Avenue.

GPS Address: 4301 Wabash Avenue, Baltimore, MD 21215

Mondawmin

175 spaces reserved in the Mondawmin Mall parking lot.

Enter from Liberty Heights Avenue and proceed to the lot between the station and the Shoppers supermarket.

GPS Address: 2307 Liberty Heights Avenue, Baltimore, MD 21215

Elevators and Escalators

Ascensores y escaleras mecánicas

See our website for current elevator and escalator outages:

Consulte nuestro sitio web para ver las interrupciones actuales de ascensores y escaleras mecánicas:

mta.maryland.gov/elevators-escalators

Points of Interest

Puntos de interés

Mondawmin: *Druid Hill Park, Maryland Zoo, and Rawlings Conservatory*

Upon exiting the station, walk northeast three blocks on Liberty Heights Avenue and enter the park via Greenspring Avenue.

Al salir de la estación, camine hacia el noreste tres cuadras en Liberty Heights Avenue y entre al parque por Greenspring Avenue.

State Center / Cultural Center: *MICA, Meyerhoff Symphony Hall, and Lyric Opera*

Upon exiting the station, walk northeast two blocks on Preston Street, cross Howard Street, and walk through the Cultural Center Light RailLink station.

Al salir de la estación, camine hacia el noreste dos cuadras en Preston Street, cruce Howard Street y camine a través de la estación Cultural Center Light RailLink.

Shot Tower: *Inner Harbor, Little Italy, and Harbor East*

To go to Little Italy and Harbor East, exit the station on the east end (Shot Tower) and walk south two to five blocks along President Street. To go to the Inner Harbor, exit the station on the west end (Market Place) and walk south two blocks along Market Place.

Para ir a Little Italy y Harbor East, salga de la estación en el lado este (Shot Tower) y camine hacia el sur de dos a cinco cuadras a lo largo de President Street. Para ir a Inner Harbor, salga de la estación en el lado oeste (Market Place) y camine hacia el sur dos cuadras a lo largo de Market Place.