Pin #420780132 Wall Street

Oxdrift, ON

$96,500







MLS#: X13809716
Style: Vacant Land
Lot Dimensions: 160 Acres
Assessment: $32,500
Property Tax: $291.06
Tax Year: 2026
Unorganized
Aubrey Township

These 160 acres is situated in a preferred Unorganized location in Aubrey Township. A mixture of fields, rolling hills, creek to a pond and some mature trees. Property was cut over approx. twenty-seven years ago. Current access is through a small portion of private land or there is direct access off Ojibway Drive. Trails throughout the property to drive a truck, quad or side by side. WMU#8 for any hunting needs. Low taxes.

Call today for more information.

LISTING AGENT



Scott Lobreau

1-807-216-6642 Cell
scott.lobreau@screalty.on.ca

Sunset Country Realty
72 A Van Horne Avenue
Dryden, ON P8N 2B1
1-807-223-3245

www.screalty.on.ca

Pin #420780132 Wall Street














Ontario

Ministry of Natural Resources

Make a Topographic Map

Notes:

0 Wall Street

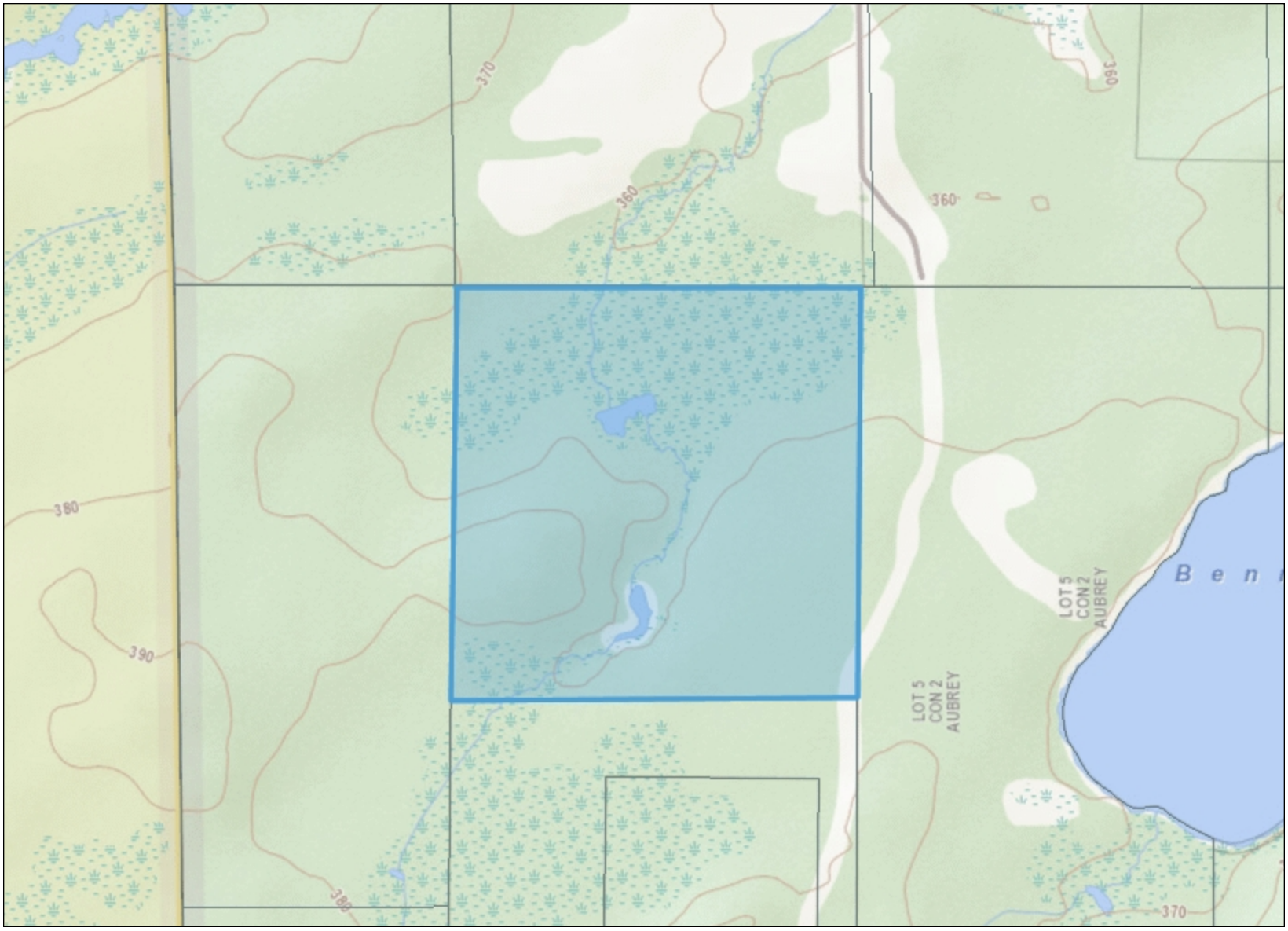

Legend

- Building as Symbol
- Building to Scale
- Airport
- Heliport \ Hospital Heliport
- Seaplane Base
- Ferry Route
- Trail
- Bruce Trail
- Greenbelt Route
- Rideau Trail
- Trans Canada Trail
- Voyageur Trail
- Waterfront Trail
- Railway \ Train Station
- Railway with Bridge
- Railway with Tunnel
- Road (Major → Minor)
- Winter Road
- Road with Bridge
- Road with Tunnel
- Primary, Kings or 400 Series Highway
- Secondary Highway
- Tertiary Highway
- District, County, Regional or Municipal Road
- Toll Highway
- One Way Road
- Road with Permanent Blocked Passage
- Road with Address Ranges
- Hydro Line, Communication Line or Unknown Transmission Line
- Natural Gas Pipeline, Water Pipeline or Unknown Pipeline
- Spot Height
- Index Contour
- Contour
- Wooded Area
- Wetland
- Waterbody
- Waterbody Elevation
- Watercourse
- Falls
- Rapids
- Rapids \ Falls
- Rapids
- Rocks
- Lock Gate
- Dam \ Hydro Wall
- Dam \ Hydro Wall
- Provincial \ State Boundary
- International Boundary
- Upper Tier \ District Municipal Boundary
- Lower Tier \ Single Tier Municipal Boundary
- Lot Line
- Indian Reserve
- Provincial Park
- National Park
- Conservation Reserve
- Military Lands

0 0.6 km

Projection: Web Mercator



The Ontario Ministry of Natural Resources shall not be liable in any way for the use of, or reliance upon, this map or any information on this map. This map should not be used for: navigation, a plan of survey, routes, nor locations. THIS IS NOT A PLAN OF SURVEY.

© King's Printer for Ontario, 2026

Imagery Copyright Notices: Ontario Ministry of Natural Resources; NASA Landsat Program; First Base Solutions Inc.; Aéro-Photo (1961) Inc.; DigitalGlobe Inc.; U.S. Geological Survey.

© Copyright for Ontario Parcel data is held by King's Printer for Ontario and its licensors and may not be reproduced without permission.

Ontario **Ministry of Natural Resources**

Make a Topographic Map

0 Wall Street

Notes:

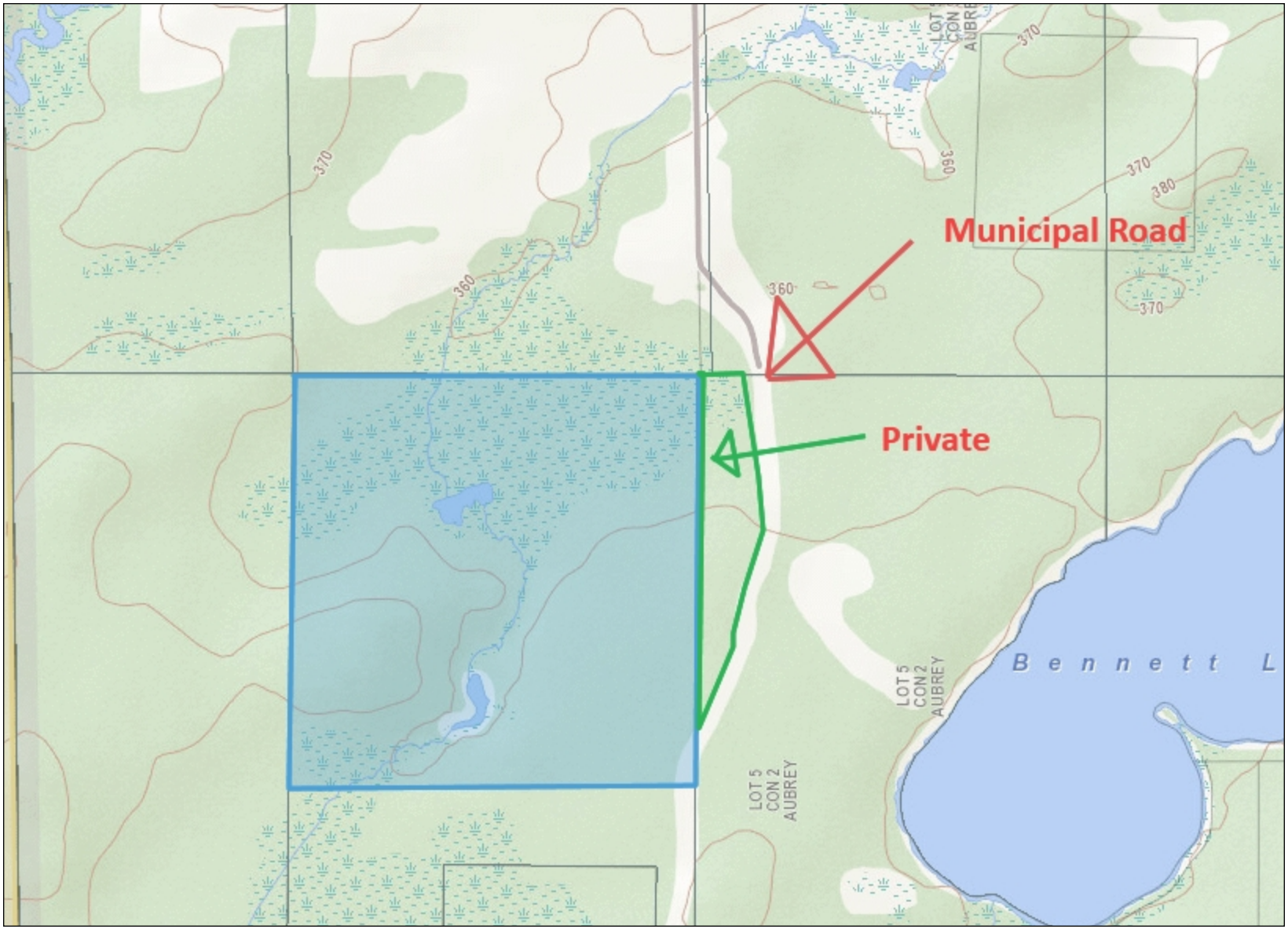

Legend

- Building as Symbol
- Building to Scale
- Airport
- Heliport \ Hospital Heliport
- Seaplane Base
- Ferry Route
- Trail
- Bruce Trail
- Greenbelt Route
- Rideau Trail
- Trans Canada Trail
- Voyageur Trail
- Waterfront Trail
- Railway \ Train Station
- Railway with Bridge
- Railway with Tunnel
- Road (Major → Minor)
- Winter Road
- Road with Bridge
- Road with Tunnel
- Primary, Kings or 400 Series Highway
- Secondary Highway
- Tertiary Highway
- District, County, Regional or Municipal Road
- Toll Highway
- One Way Road
- Road with Permanent Blocked Passage
- Road with Address Ranges
- Hydro Line, Communication Line or Unknown Transmission Line
- Natural Gas Pipeline, Water Pipeline or Unknown Pipeline
- Spot Height
- Index Contour
- Contour
- Wooded Area
- Wetland
- Waterbody
- Waterbody Elevation
- Watercourse
- Falls
- Rapids
- Rapids \ Falls
- Rapids
- Rocks
- Lock Gate
- Dam \ Hydro Wall
- Dam \ Hydro Wall
- Provincial \ State Boundary
- International Boundary
- Upper Tier \ District Municipal Boundary
- Lower Tier \ Single Tier Municipal Boundary
- Lot Line
- Indian Reserve
- Provincial Park
- National Park
- Conservation Reserve
- Military Lands

0 0.6 km

Projection: Web Mercator



The Ontario Ministry of Natural Resources shall not be liable in any way for the use of, or reliance upon, this map or any information on this map. This map should not be used for: navigation, a plan of survey, routes, nor locations. THIS IS NOT A PLAN OF SURVEY.

© King's Printer for Ontario, 2026

Imagery Copyright Notices: Ontario Ministry of Natural Resources; NASA Landsat Program; First Base Solutions Inc.; Aéro-Photo (1961) Inc.; DigitalGlobe Inc.; U.S. Geological Survey.

© Copyright for Ontario Parcel data is held by King's Printer for Ontario and its licensors and may not be reproduced without permission.

Ontario **Ministry of Natural Resources**

Make a Topographic Map

0 Wall Street

Notes:

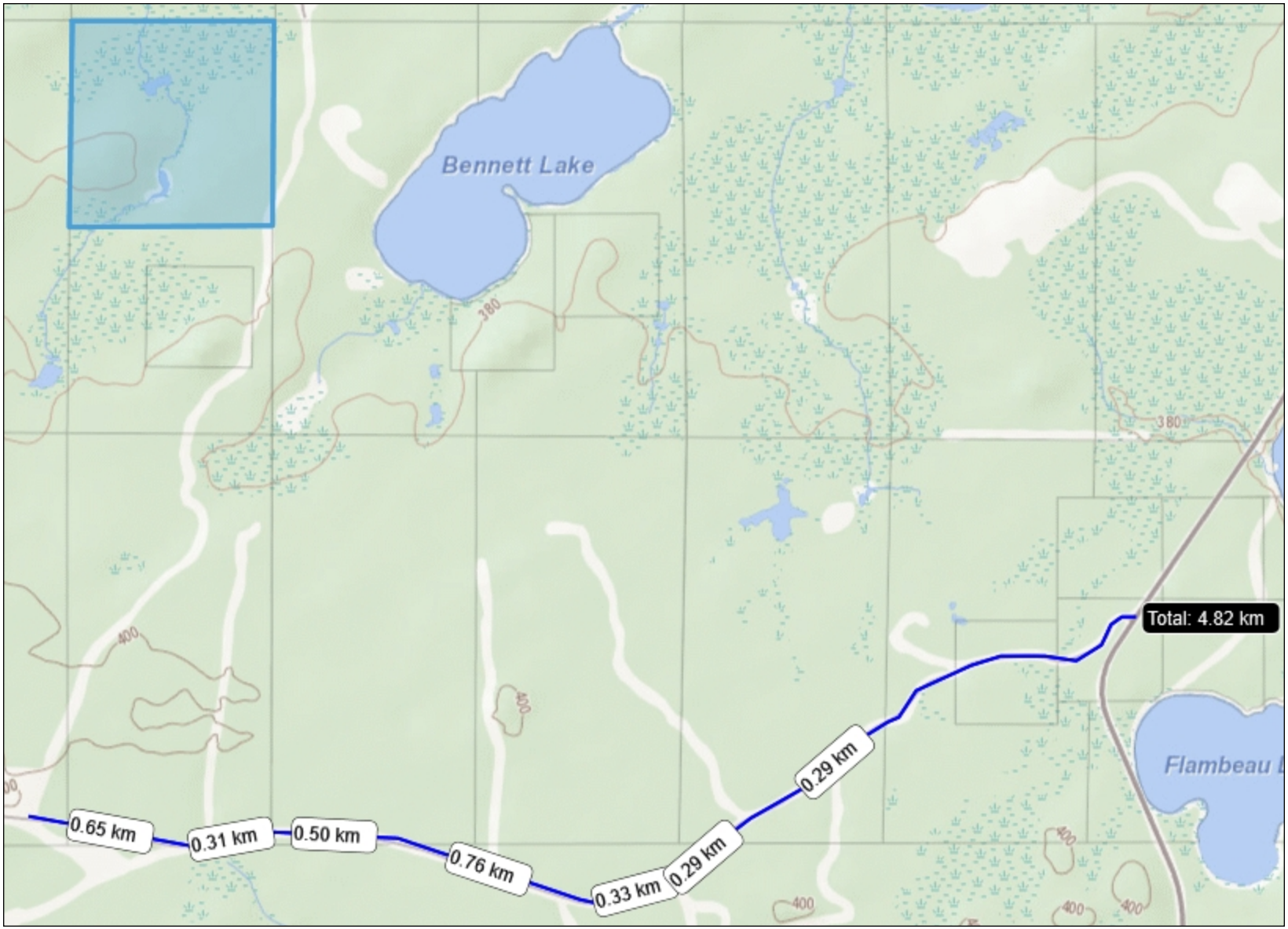

Legend

Building as Symbol
Building to Scale
Airport
Heliport \ Hospital Heliport
Seaplane Base
Ferry Route
Trail
Bruce Trail
Greenbelt Route
Rideau Trail
Trans Canada Trail
Voyageur Trail
Waterfront Trail
Railway \ Train Station
Railway with Bridge
Railway with Tunnel
Road (Major → Minor)
Winter Road
Road with Bridge
Road with Tunnel
Primary, Kings or 400 Series Highway
Secondary Highway
Tertiary Highway
District, County, Regional or Municipal Road
Toll Highway
One Way Road
Road with Permanent Blocked Passage
Road with Address Ranges
Hydro Line, Communication Line or Unknown Transmission Line
Natural Gas Pipeline, Water Pipeline or Unknown Pipeline
Spot Height
Index Contour
Contour
Wooded Area
Wetland
Waterbody
Waterbody Elevation
Watercourse
Falls
Rapids
Rapids \ Falls
Rapids
Rocks
Lock Gate
Dam \ Hydro Wall
Dam \ Hydro Wall
Provincial \ State Boundary
International Boundary
Upper Tier \ District Municipal Boundary
Lower Tier \ Single Tier Municipal Boundary
Lot Line
Indian Reserve
Provincial Park
National Park
Conservation Reserve
Military Lands

0 1.2 km

Projection: Web Mercator



The Ontario Ministry of Natural Resources shall not be liable in any way for the use of, or reliance upon, this map or any information on this map. This map should not be used for: navigation, a plan of survey, routes, nor locations. THIS IS NOT A PLAN OF SURVEY.

© King's Printer for Ontario, 2026

Imagery Copyright Notices: Ontario Ministry of Natural Resources; NASA Landsat Program; First Base Solutions Inc.; Aéro-Photo (1961) Inc.; DigitalGlobe Inc.; U.S. Geological Survey.

© Copyright for Ontario Parcel data is held by King's Printer for Ontario and its licensors and may not be reproduced without permission.

Ontario **Ministry of Natural Resources**

Make a Topographic Map

Notes:

Wall Street

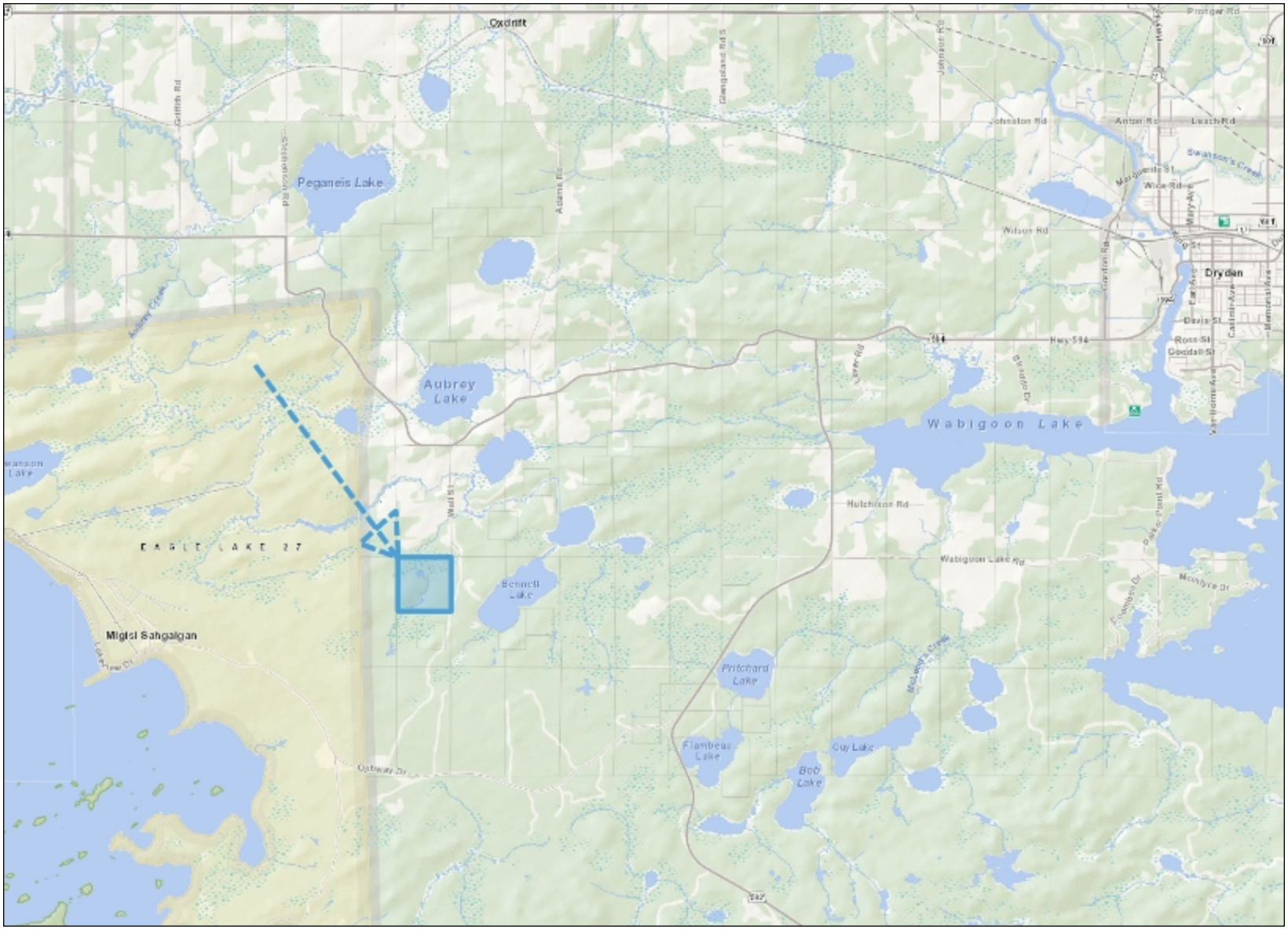

Legend

- Building as Symbol
- Building to Scale
- Airport
- Heliport \ Hospital Heliport
- Seaplane Base
- Ferry Route
- Trail
- Bruce Trail
- Greenbelt Route
- Rideau Trail
- Trans Canada Trail
- Voyageur Trail
- Waterfront Trail
- Railway \ Train Station
- Railway with Bridge
- Railway with Tunnel
- Road (Major → Minor)
- Winter Road
- Road with Bridge
- Road with Tunnel
- Primary, Kings or 400 Series Highway
- Secondary Highway
- Tertiary Highway
- District, County, Regional or Municipal Road
- Toll Highway
- One Way Road
- Road with Permanent Blocked Passage
- Road with Address Ranges
- Hydro Line, Communication Line or Unknown Transmission Line
- Natural Gas Pipeline, Water Pipeline or Unknown Pipeline
- Spot Height
- Index Contour
- Contour
- Wooded Area
- Wetland
- Waterbody
- Waterbody Elevation
- Watercourse
- Falls
- Rapids
- Rapids \ Falls
- Rapids
- Rocks
- Lock Gate
- Dam \ Hydro Wall
- Dam \ Hydro Wall
- Provincial \ State Boundary
- International Boundary
- Upper Tier \ District Municipal Boundary
- Lower Tier \ Single Tier Municipal Boundary
- Lot Line
- Indian Reserve
- Provincial Park
- National Park
- Conservation Reserve
- Military Lands

0 4.4 km

Projection: Web Mercator



The Ontario Ministry of Natural Resources shall not be liable in any way for the use of, or reliance upon, this map or any information on this map. This map should not be used for: navigation, a plan of survey, routes, nor locations. THIS IS NOT A PLAN OF SURVEY.

© King's Printer for Ontario, 2026

Imagery Copyright Notices: Ontario Ministry of Natural Resources; NASA Landsat Program; First Base Solutions Inc.; Aéro-Photo (1961) Inc.; DigitalGlobe Inc.; U.S. Geological Survey.

© Copyright for Ontario Parcel data is held by King's Printer for Ontario and its licensors and may not be reproduced without permission.


2,601.82ft
2,659.59ft
2,632.43ft
2,618.17ft
Wall St
Wall St
Wall St
Wall St
Wall St
Keyboard shortcuts

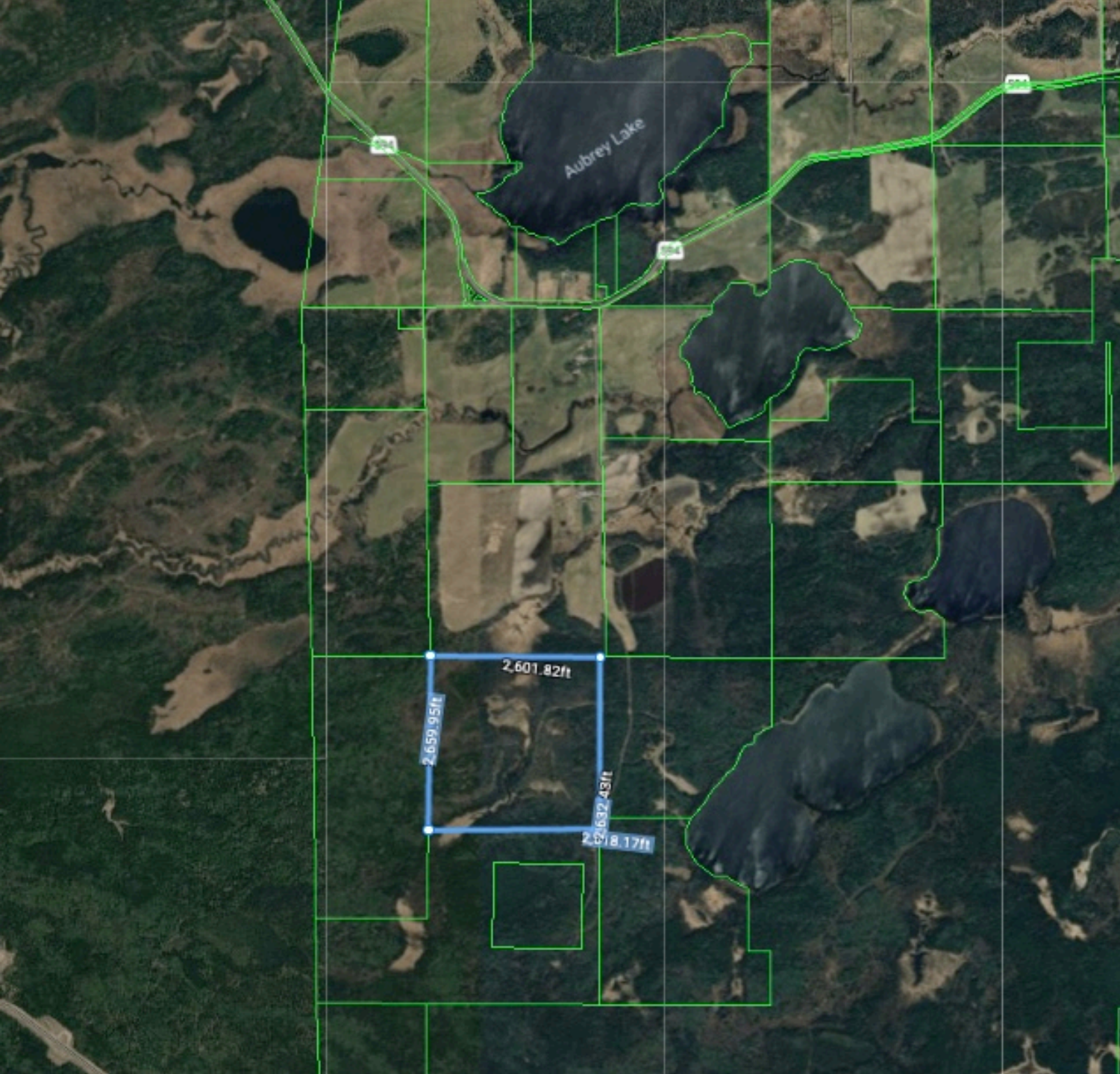
Aubrey Lake
2,601.82ft
2,659.95ft
2,632.43ft
2,618.17ft