

Sailing plan for 2016 New Year's Sailing

If we don't hang around for fireworks here is my thoughts. If we stay in St. Pete. For fireworks then we can modify as needed.

Wed. 12/30

Greg and I will travel to St. Pete leaving Atlanta around 2300.

Thurs. 12/31

ETA at the SPYC SI 0530.

Board the Bonne Femme and try to get a couple hours of sleep.

0900 Bruce meets up at the BF to go get breakfast?

During breakfast go over sail plan and put together menu.

After breakfast get food and any other provisions needed.

I meant to check the LPS tanks but forgot to, do you know if they need to be filled?

Make way with last minute work on the BF than needs to be taken care of.

Leave port – In the afternoon

FORECAST: St. Pete Municipal Marina 1200 - 1800

Temp. 78° – 74° / Overnight low 69°

Winds 5 to 6 MPH from South to SSW

15% chance of Precip.

Maybe sail to Terra Ceia Bay and anchor for the night.

High Tide at 1801 / Low Tide at 2354

Fri. 1/1

Terra Ceia Bay

High Tide at 0513 / Low Tide at 11:58

FORECAST: Anna Maria Island, FL

A 20 percent chance of showers after 2pm.

Mostly sunny, with a high near 78.

Calm wind becoming west around 5 mph in the afternoon.

Friday Night: A 20 percent chance of showers. Mostly cloudy, with a low around 65. North northeast wind 17 to 22 mph decreasing to 7 to 12 mph. Winds could gust as high as 30 mph.

Breakfast in the AM then depart to Gulf of Mexico Sail South

See below for list of Ports of Calls

Sailing plan for 2016 New Year's Sailing

Sat. 1/2

Forecast: Venice, FL

20 percent chance of rain. Mostly cloudy, with a high near 73. North northeast wind 8 to 11 mph.

Sail North back towards Tampa Bay

Possible overnight in Boca Ciega Bay

FORECAST:

30 percent chance of rain. Mostly cloudy, with a high near 70. North northeast wind around 11 mph.

Saturday Night

A 40 percent chance of rain. Cloudy, with a low around 61. Northeast wind around 11 mph.

Sun. 1/3

Sail back to SPYC SI

Mon 1/4

Bill & Greg return to Atlanta

POSSIBLE PORTS OF CALL

Sara Bay Marina

7040 N. Tamiami Trail

Sarasota, FL 34243

941-373-5790

By Water 27.414482, -82.575316

GPS: 27° 24' 52.1352" N 82° 34' 31.1376" W

Dock on the Bay Marina – could be good stop

3440 Gulf of Mexico Dr.

Longboat Key, FL 34228

941-383-3716

By Water 27.377759, -82.632824

GPS: 27° 22' 39.9324" N 82° 37' 58.1664" W

\$2.00 foot

INTRACOASTAL WATERWAY TO THE DOCK ON THE BAY

From Sarasota Bay ICW Marker 19, steer 201 degrees (True) for .6 miles

Sailing plan for 2016 New Year's Sailing



At the red and white octagon "A" entrance marker for Buttonwood Harbor Channel, steer 207 degrees for .9 miles toward Longboat Key in the marked channel.

At green marker #11, bear left to 158 degrees for another .5 miles to the Dock on the Bay entrance channel #1 and #2. The left (E) side of this stretch is deeper. Turn right and proceed toward the marina, staying in the marked channel until passing markers #5 and #6.

Longboat Key Club Moorings

2630 Harborside Drive

Longboat Key, FL 34228

800-858-0836

By Water 27.372615, -82.617884

\$3.25 per foot, per night (3 night minimum stay)

Venice Yacht Club

1330 Tarpon Center Drive

Venice, FL 34285

Contact Information

Radio: Channel 16 - 8:00 a.m. to 5:00 p.m. Mon. - Sun.

Office Ph: (941) 488-7708 | Dockmaster: (941) 483-3625 | Reservations: (941) 488-7708

Arrival by Sea: 27.109301, -82.460351

GPS: 27° 6' 33.4836" N 82° 27' 37.2636" W

From the Gulf of Mexico enter the Intracoastal Waterway (ICW) through Venice Inlet. Head southward on the ICW to marker #14, turn westward and follow the marked 10 foot channel 800 yards to the Club.

Sailing plan for 2016 New Year's Sailing

The Crow's Nest Marina

1968 Tarpon Center Drive

Venice, FL 34285

(941) 484-7661

Arrival by Sea: 27.112356, -82.464729

GPS: 27° 6' 44.4816" N 82° 27' 53.0244" W

Located just inside the Venice Inlet on deep water, monitor VHF Channel 16

Casey Key Marina

520 Blackburn Point Road

Osprey, FL 34229






941-966-4555

Arrival by Sea: 27.181417, -82.492295

GPS: 27° 10' 53.1012" N 82° 29' 32.2620" W

JAN 2016 PORTS OF CALL

Marinas

-  27.414482, -82.575316
-  27.377759, -82.632824
-  27.181417, -82.492295
-  27.112356, -82.464729
-  27.109301, -82.460351

