



**Road Running Technical Council  
USA Track & Field  
Measurement Certificate**



Name of the course Fox Trot 10k Distance 10 km  
Location (state) IL (city) Batavia  
Type of course: Road Race  
Measuring Methods: Bicycle  
Measured By Winston Rasmussen, 3s441 2nd Street, Warrenville, IL 60555  
Race Contact Laura Basi, BMCF, P.O. Box 91, Batavia, IL 60510  
Date(s) when course measured: 03/17/2022  
Number of measurements of entire course: 2 Course Configuration: Loop with spur  
Elevation (meters above sea level) Start 202.00 Finish 201.00 Lowest 200.00 Highest 210.00  
Straight line distance between start and finish 79.3m Drop 0.10 m/km Separation 0.79 %  
Type of surface: Paved 100 % Dirt 0 % Gravel 0 % Grass 0 % Track 0 %  
Effective date of certification: March 23, 2022 Certification code: IL22003WR

Note to Race Director: Use this Certification Code  
in all public announcements relating to your race.

## ***Be It Officially Noted That***

Based on examination of data provided by the above named measurer, the course described above and in the map attached is hereby certified as reasonably accurate in measurement according to the standards adopted by the Road Running Technical Council. If any changes are made to the course, this certification becomes void, and the course must then be recertified.

**Verification of Course ---** In the event a National Open Record is set on the course, or at the discretion of USA Track & Field, a verification measurement may be required to be performed by a member of the Road Running Technical Council. If such a remeasurement shows the course to be short, then all pending records will be rejected and the course certification will be cancelled.

***This certification expires on December 31 of the year:*** **2032**

**AS NATIONALLY CERTIFIED BY:**

Date: March 24, 2022

Winston Rasmussen - USATF/RRTC Certifier - 3S441 2nd Street, WARRENVILLE IL 60555  
(630) 393-4952 - w.rasmussen@comcast.net



## Chicken Run Batavia, IL

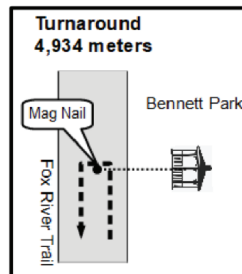
Course Distance: 10 km  
Date Measured: March 17, 2022  
Measured by: Winston Rasmussen

It's a "cluckin'" good run!

Start: Mag nail 6" from concrete curb and 48' 2" west of west edge of storm drain west of crosswalk  
Mile 1: East edge of FRT 32' north of line extending from center of Gazebo  
Mile 2: East edge of path 15' south of south edge of electrical transmission tower just south of S curve in trail  
Mile 3: East edge of sidewalk at 224 north Bennett, 57' 6" south of fire hydrant  
Turn: Mag nail center of FRT even with concrete expansion joint for center of Gazebo  
5k: West edge of FRT 70' northwest of fire hydrant at Bennett Street  
Mile 4: West edge of FRT south of water treatment plant, 13' north of gray MHC north of bridge over creek  
Mile 5: West edge of FRT 25' north of "Bioswale" sign north of intersecting path  
Mile 6: West edge of FRT at 250 address, 67' 6" north of 1<sup>st</sup> lamp post south of 250 address  
Finish: Mag nail 6" from concrete curb, even with 2<sup>nd</sup> street light west of Island Avenue

### GPS Coordinates

Mile 1: 41.862607, 88.309348  
Mile 2: 41.876445, 88.304085  
Mile 3: 41.890133, 88.300072  
Mile 4: 41.878325, 88.304042  
Mile 5: 41.867244, 88.311651  
Mile 6: 41.853501, 88.310762



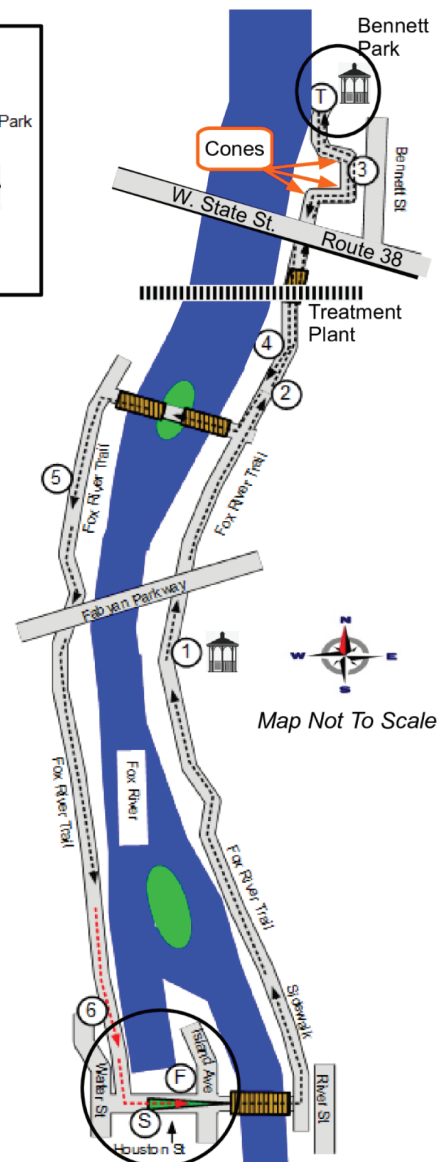
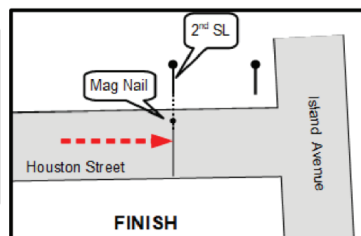
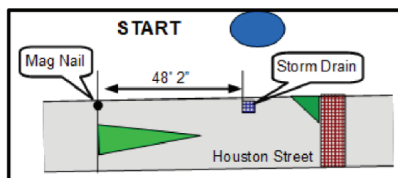
This course was measured using the full width of the road and the Shortest Possible Route (SPR)

**Note Restriction:** The out and back segment from the Rte 38 underpass to the turnaround in Bennett Park was measured always in the right lane. Cones and marshals required at the blind turns for safety.



### USATF Certificate

IL22003WR  
Effective: 03/23/2022  
Through: 12/31/2032



Winston Rasmussen

w.rasmussen@comcast.net