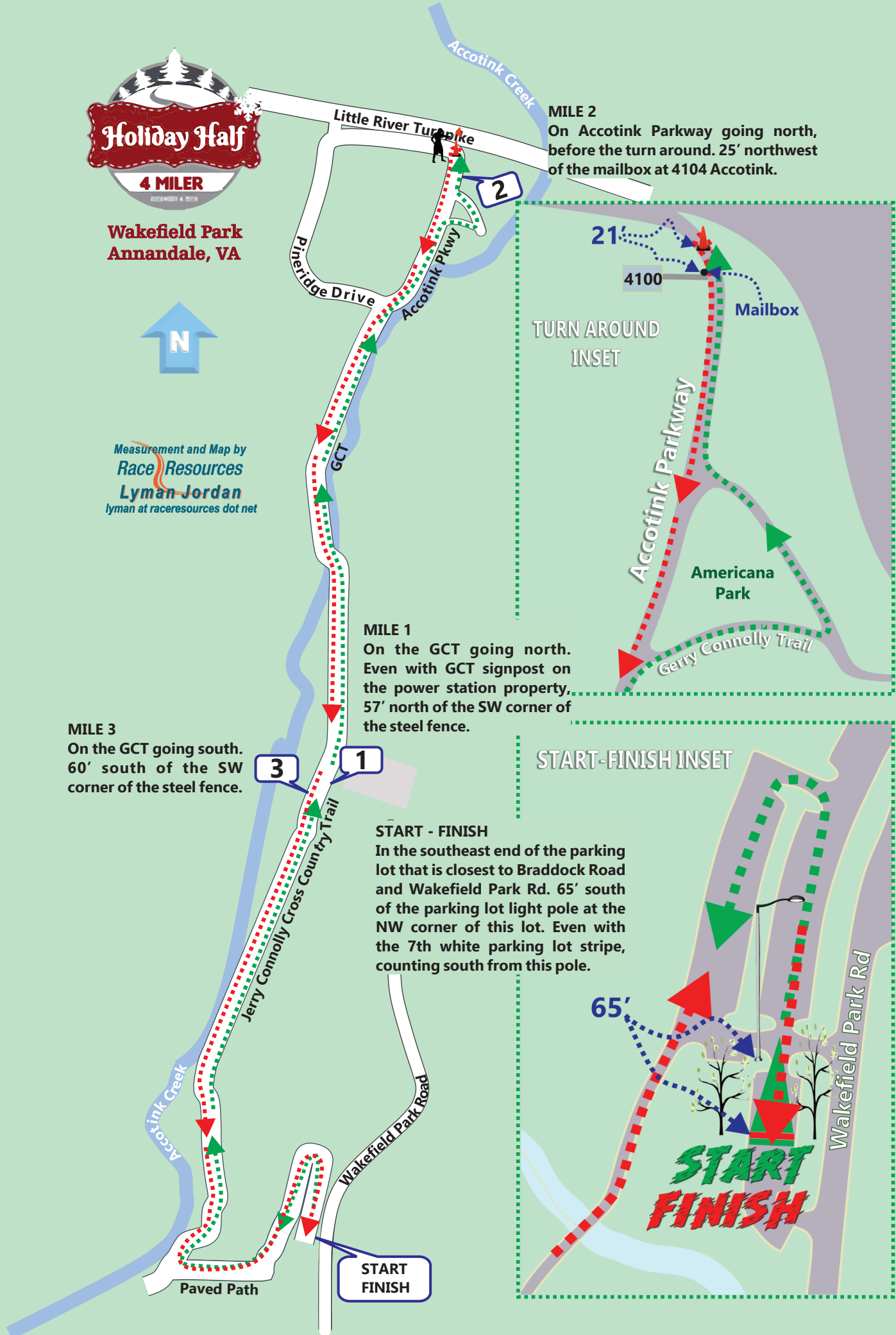




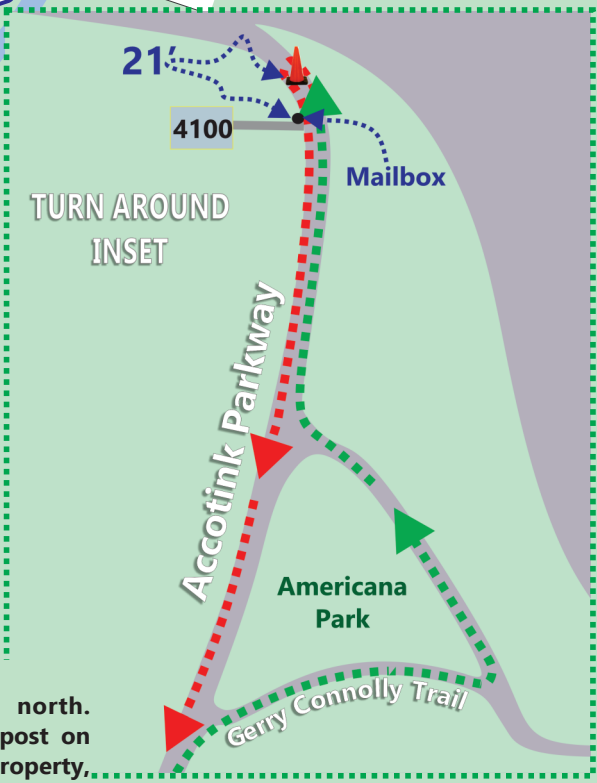
Wakefield Park
Annandale, VA



Measurement and Map by
Race Resources
Lyman Jordan
lyman at raceresources dot net



MILE 2
On Accotink Parkway going north,
before the turn around. 25' northwest
of the mailbox at 4104 Accotink.

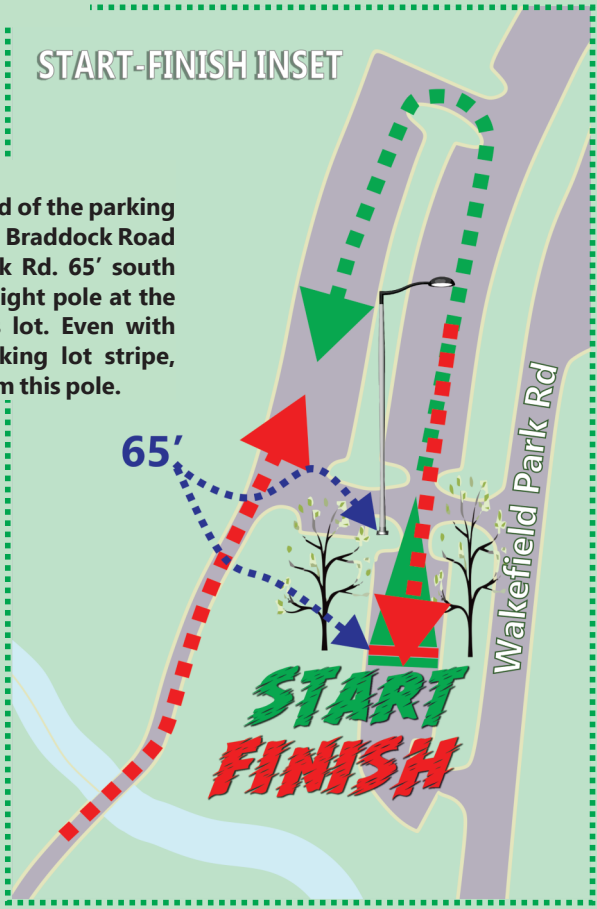


MILE 1
On the GCT going north.
Even with GCT signpost on
the power station property,
57' north of the SW corner of
the steel fence.

MILE 3
On the GCT going south.
60' south of the SW
corner of the steel fence.

START-FINISH INSET

START - FINISH
In the southeast end of the parking
lot that is closest to Braddock Road
and Wakefield Park Rd. 65' south
of the parking lot light pole at the
NW corner of this lot. Even with
the 7th white parking lot stripe,
counting south from this pole.



**START
FINISH**