

Mile 1
On South Lakes Dr. going northwest. 40' north of the dark green utility pedestal on the north shoulder. 48' north of center of manhole cover over storm drain.

Mile 2
On Sunrise Valley Dr. going east. Just before the white office building on the left - #11800. Even with the west end of the white paint left turn arrow in the road. 91' east of the "MCI World Com 20K" utility cover in the ground on the south side.

Mile 3
On Sunrise Valley Dr. going east, ~ 100 yards before Upper Lake Dr. 10' west of the green Verizon utility plate in the ground. 42' east of "Speed Limit 35" sign.
5K
Even with light pole # "Co321 VE33" on the north side of S. V. Dr.

Mile 4
On South Lakes going south. 9' past yellow & black "intersection icon" sign. 47' north of south end of guard rail on the right.

Mile 5
On Soapstone Dr. going north. ~ 75 yards past South Lakes Dr. Even with the stop sign at Rolling Green Court and Soapstone.
Mile 6
At the gated entrance to the high school track. Even with the fence line here.

South Lakes 10K

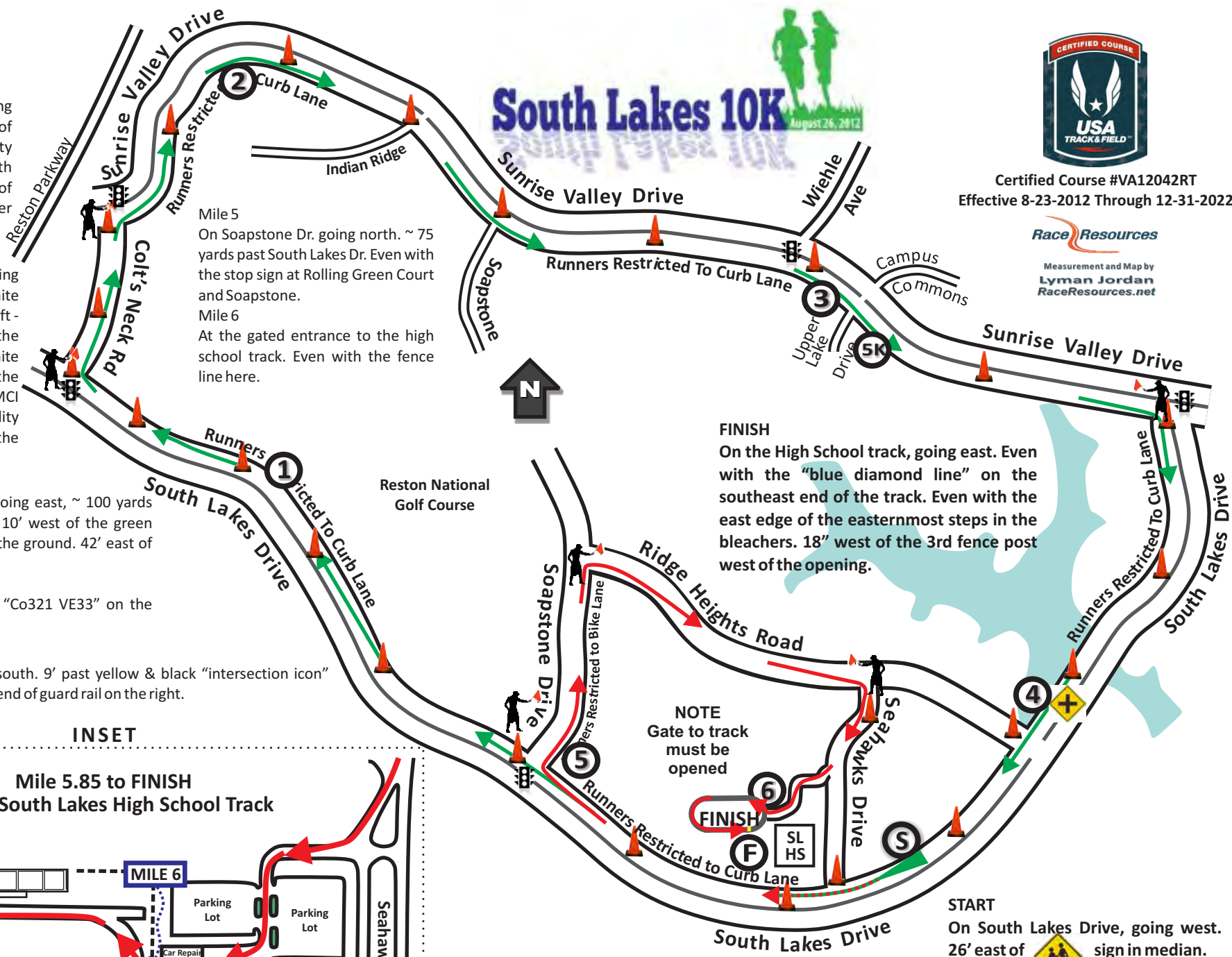
August 26, 2012



Certified Course #VA12042RT
Effective 8-23-2012 Through 12-31-2022

Race Resources

Measurement and Map by
Lyman Jordan
RaceResources.net





FINISH
On the High School track, going east. Even with the "blue diamond line" on the southeast end of the track. Even with the east edge of the easternmost steps in the bleachers. 18" west of the 3rd fence post west of the opening.

NOTE
Gate to track must be opened

START
On South Lakes Drive, going west. 26' east of  sign in median.

Even with the west edge of the paved pedestrian path on the opposite side of S.L.D. 129' east of white "Yield to Peds" sign.

KEY
 = First Lap
 = Second Lap To Finish

