










# NUMERICAL COMPARISON BETWEEN THE SIZES OF RUSSIAN MILITARY DEPLOYMENTS IN CRIMEA IN EARLY 2014 AND EARLY 2016

	Prior to the split of the former USSR Navy's Black Sea Fleet (May 1997)	Prior to the annexation of Crimea (January 2014)	Following the annexation of Crimea (March 2016)	Russia's long-term plans through 2020-25
	70000	12500	23800	43000
	258	—	30	100
	742	92	603	1150
	229	24	173	400
	170	22	74	150
	115	37	61	95
	6	—	16	50
	105	26	30	33
	4	2	4	7





**Economic exclusive zones in the Black Sea before and after the annexation of Crimea**



## Frozen conflicts in the Black Sea area



## Main migration route in Europe

