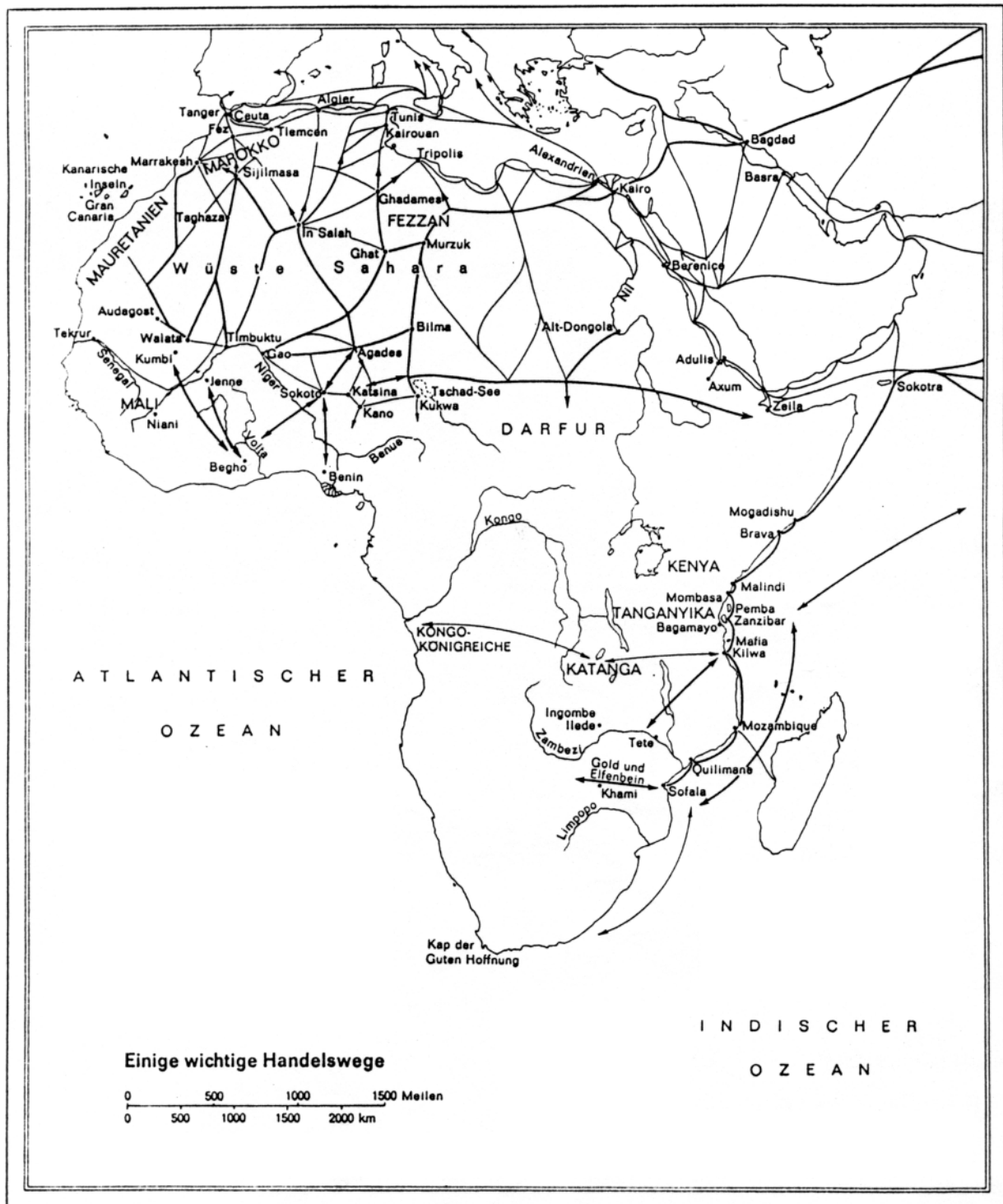
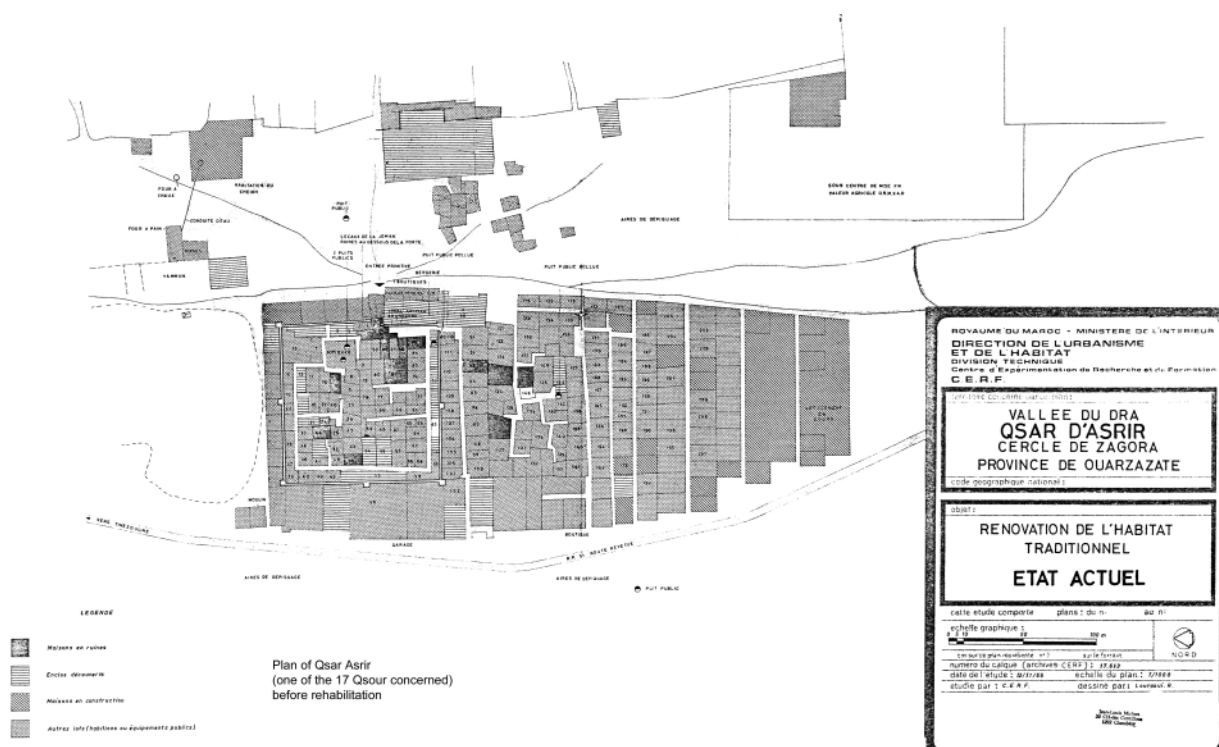
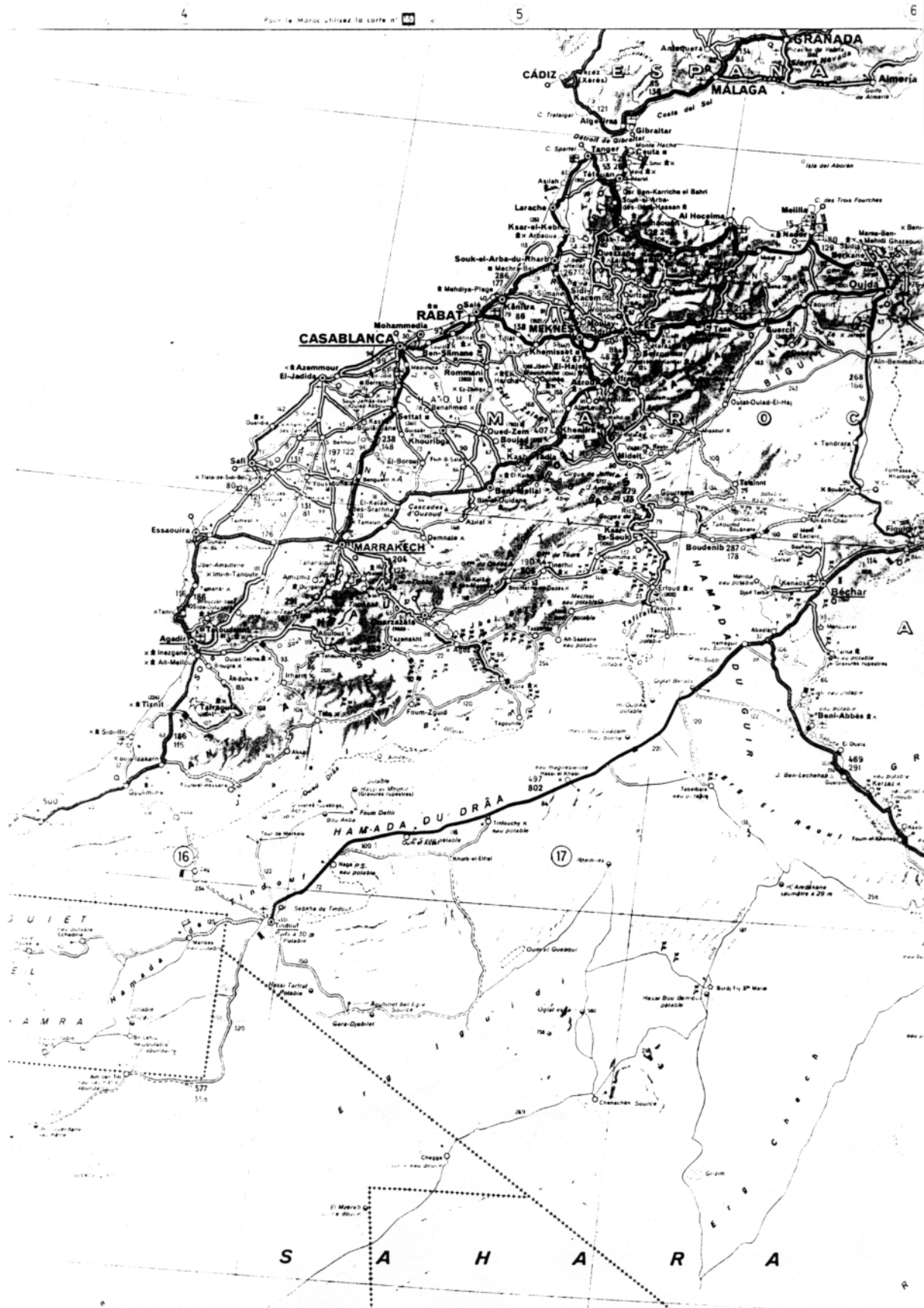


# HANDELSSTÄDTE





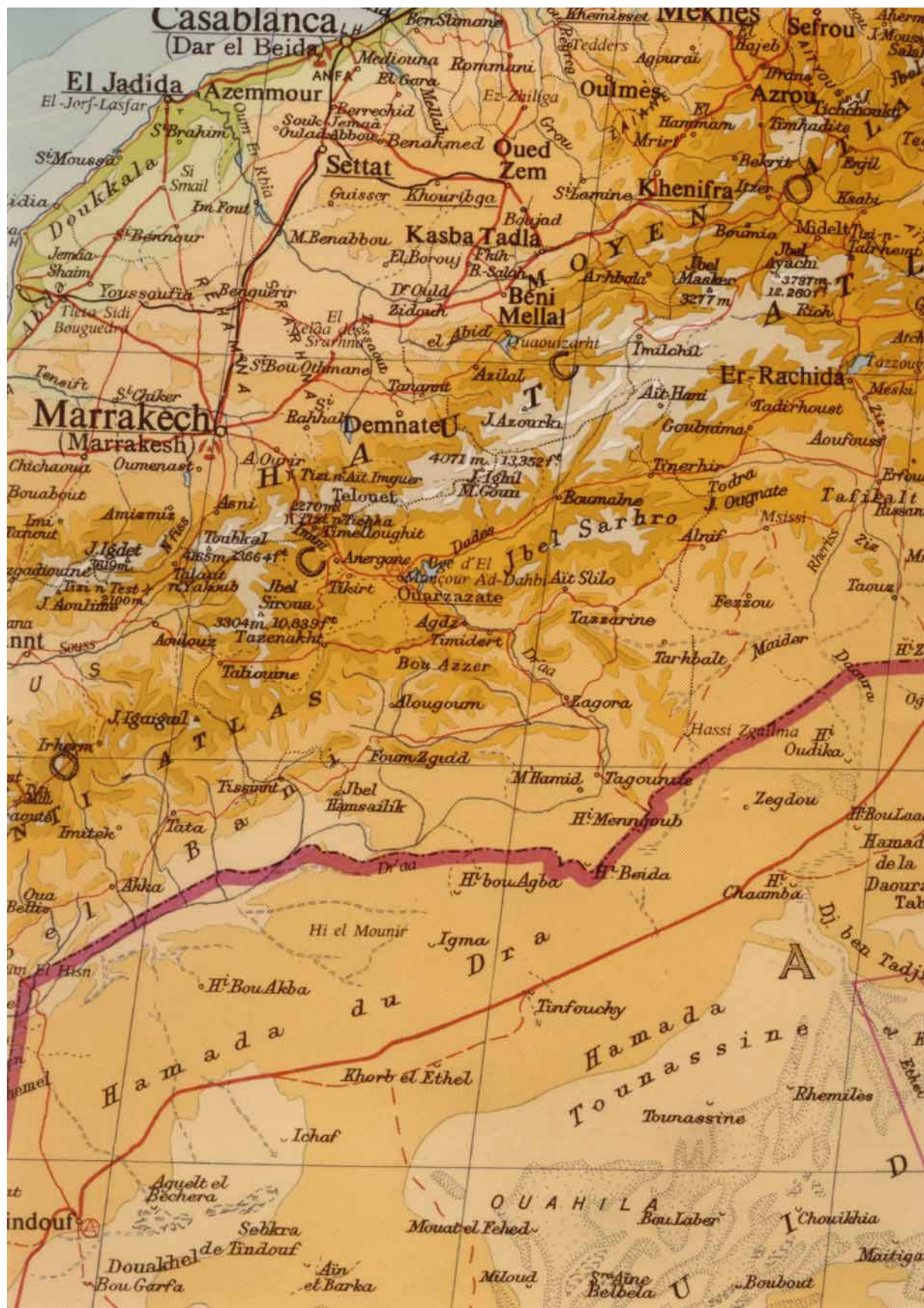
Plan of Qsar Asrir (one of the 17 Qsour concerned) before rehabilitation



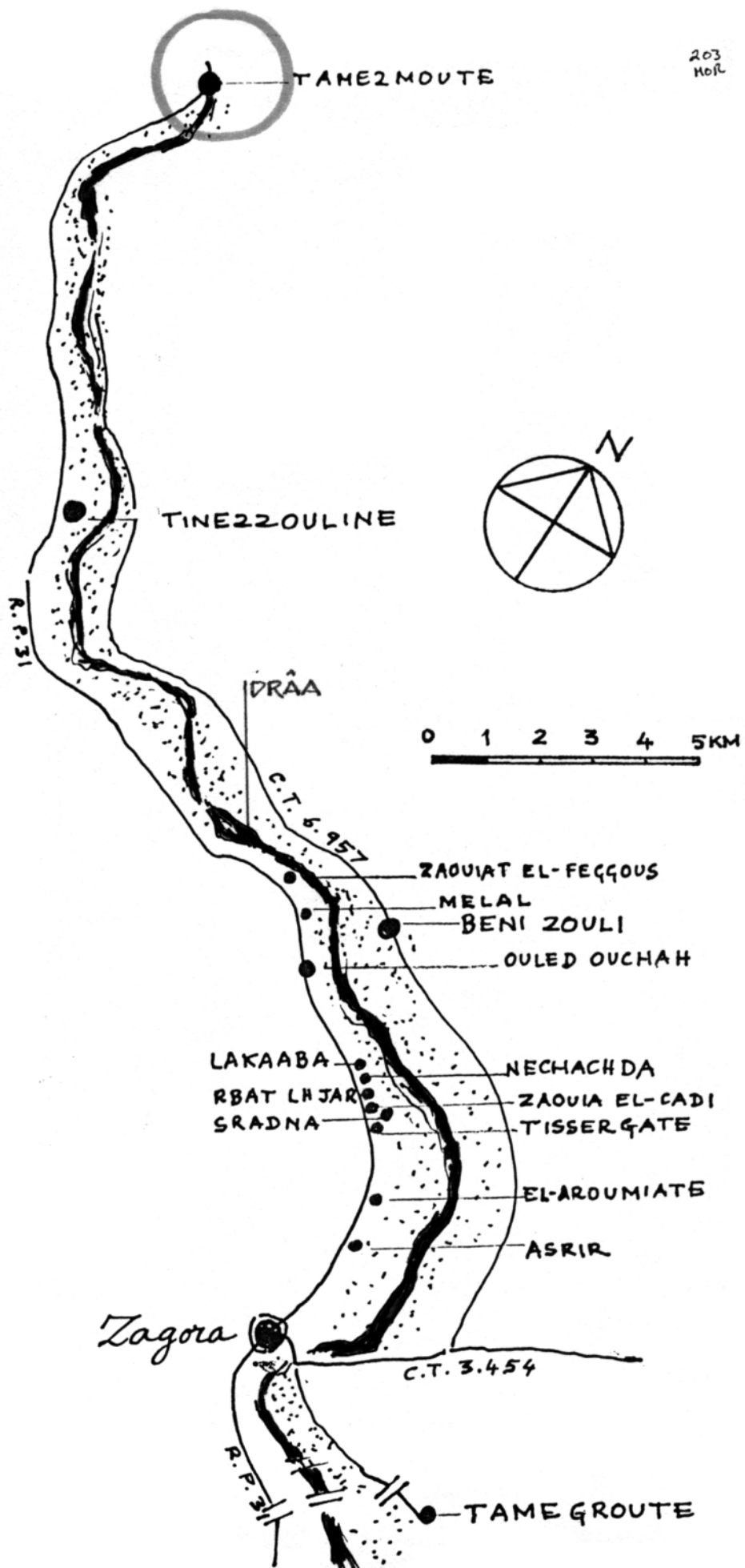
Rehabilitation of Drâa Valley Ksour, Drâa Valley, Morocco


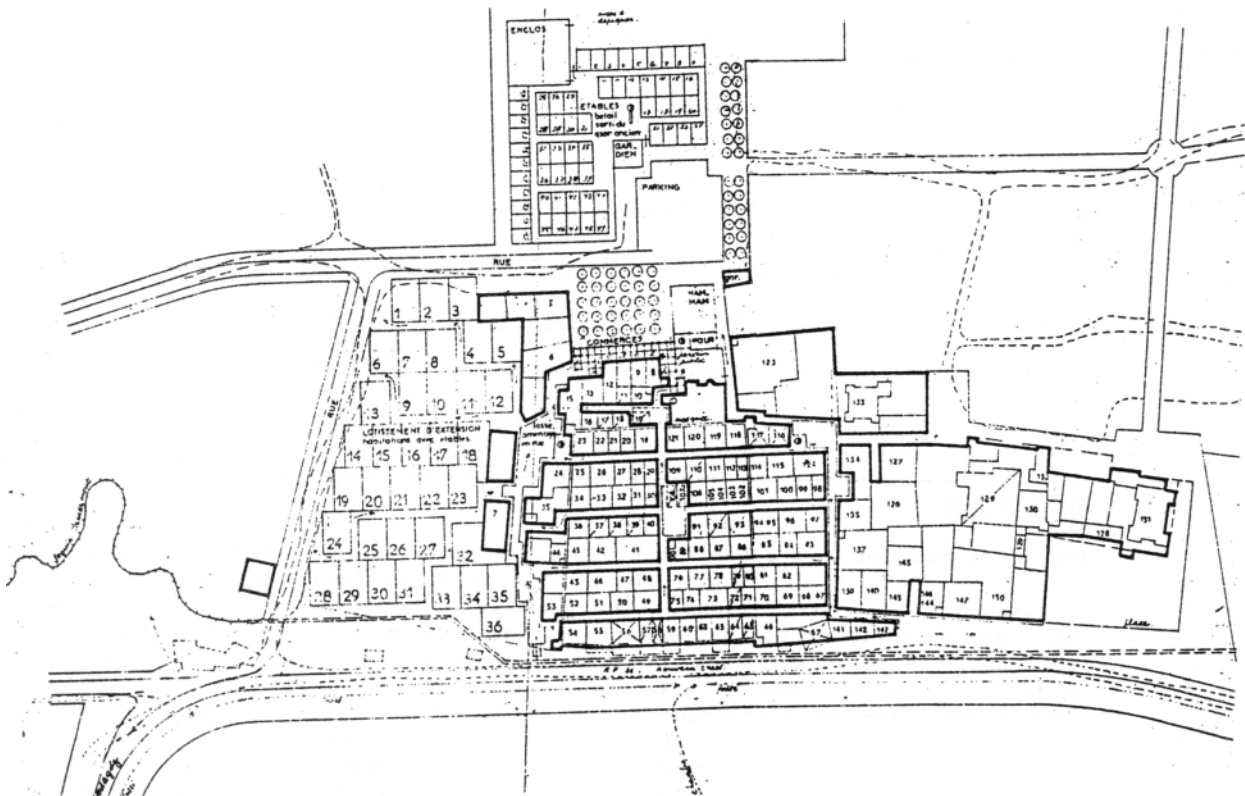




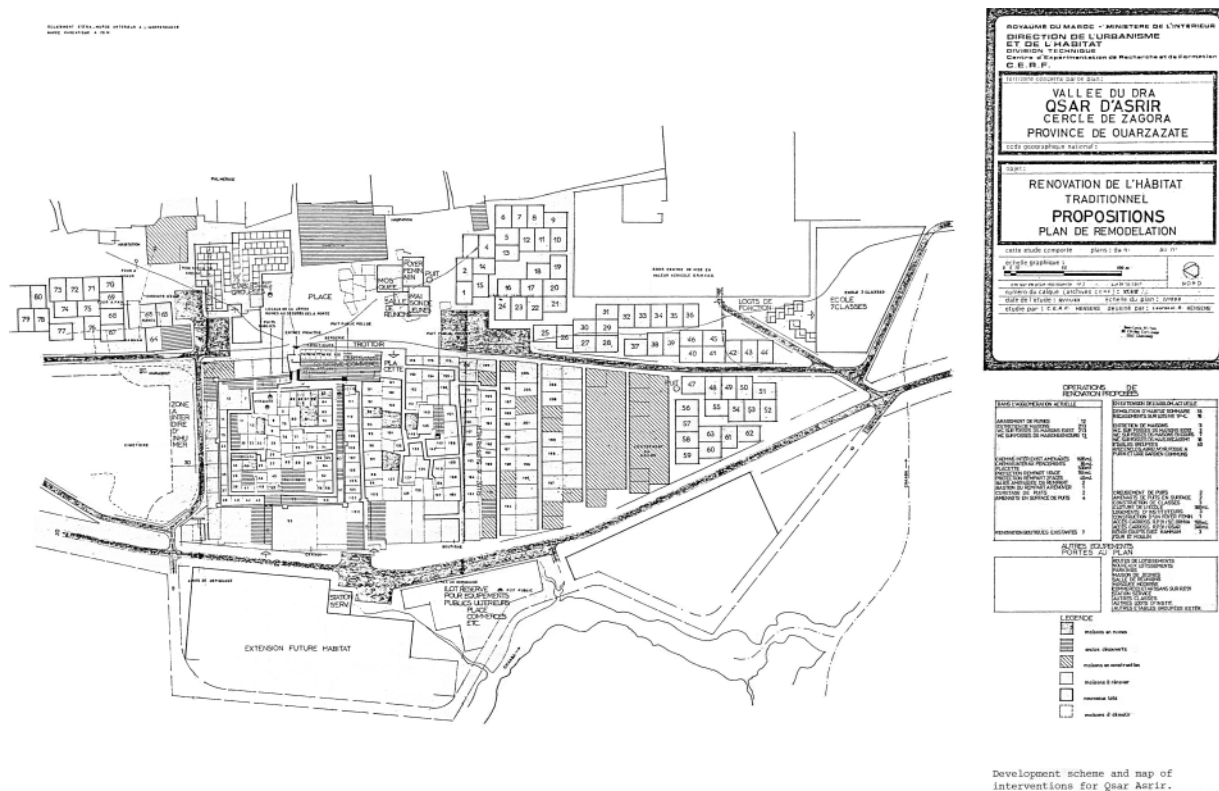


Rehabilitation of Drâa Valley Ksour, Drâa Valley, Morocco

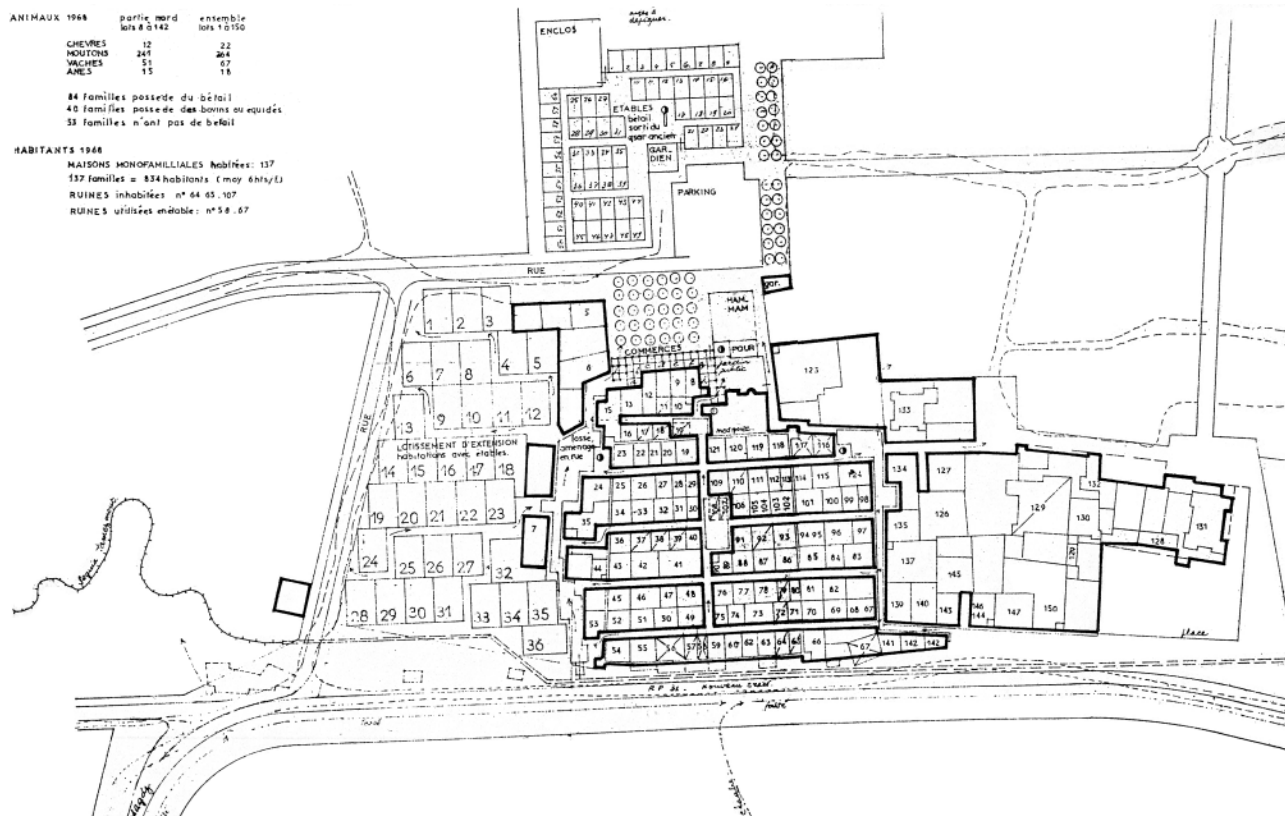






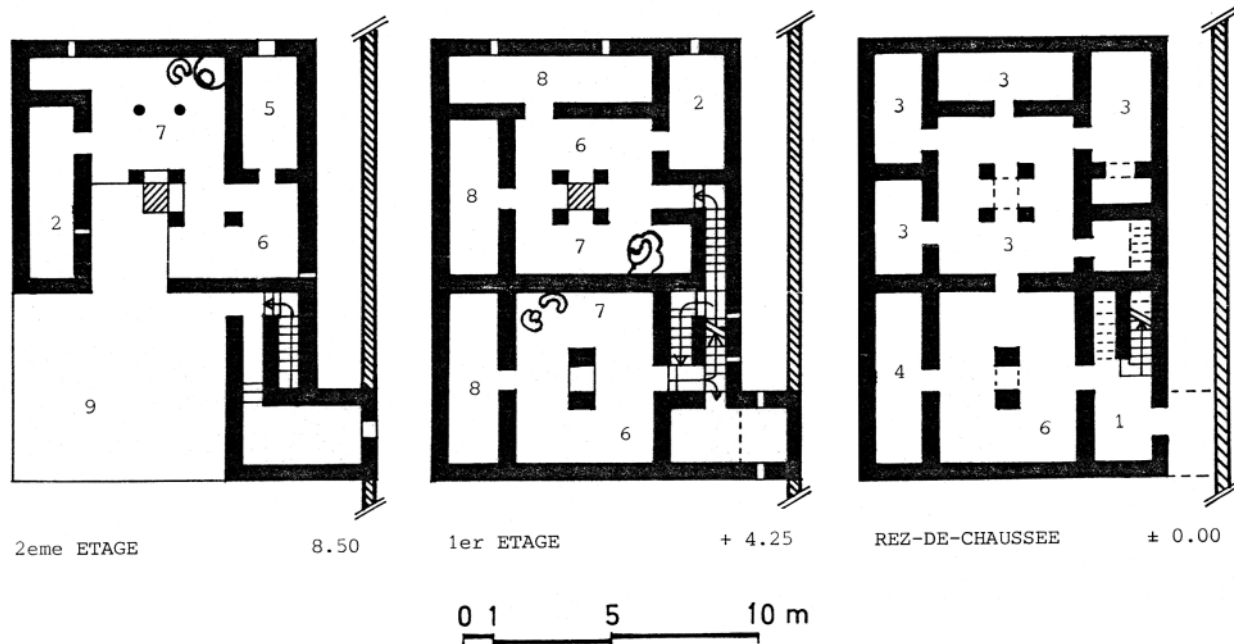


Development scheme and map of interventions for Qsar Asrir



## Development scheme and map of interventions for Tamezmout

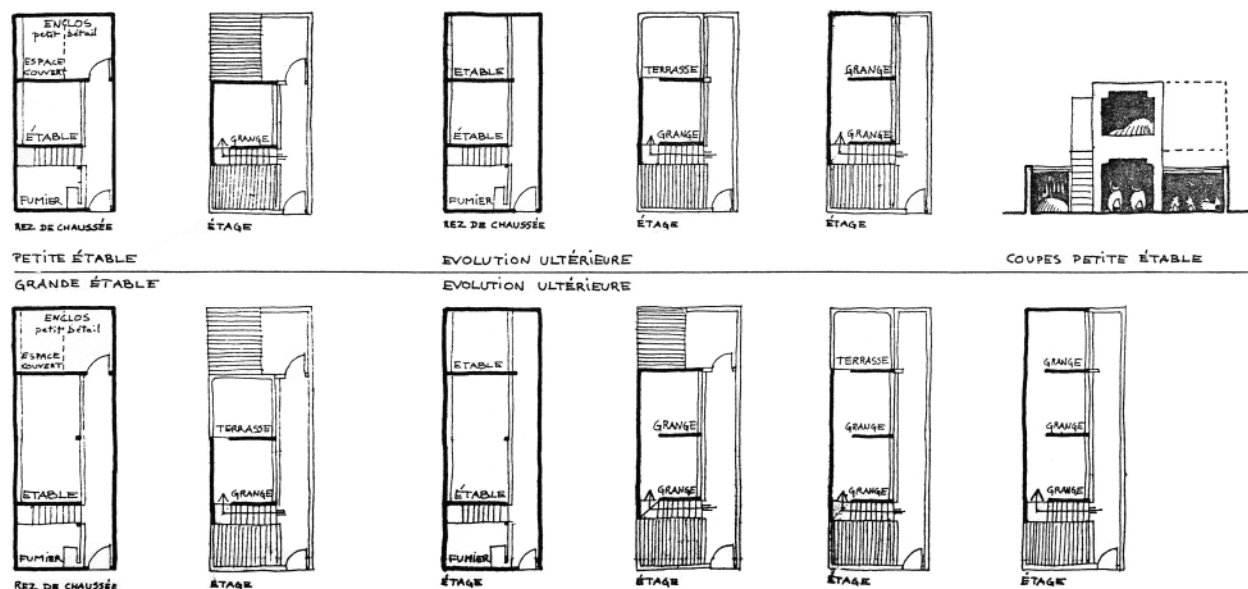




1. Entrée - 2. Magasin - 3. Etable - 4. Fourrage  
5. Matériel - 6. Salle commune - 7. Cuisine - 8. Chambre - 9. Terrasse

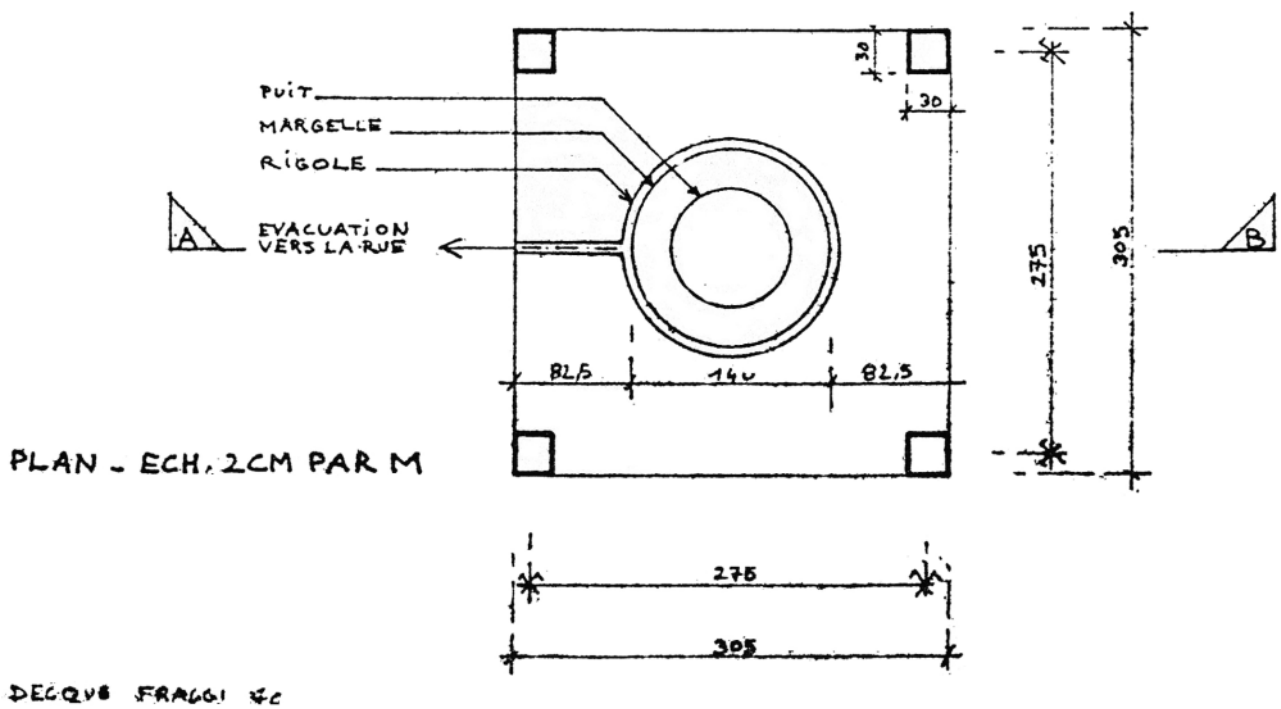
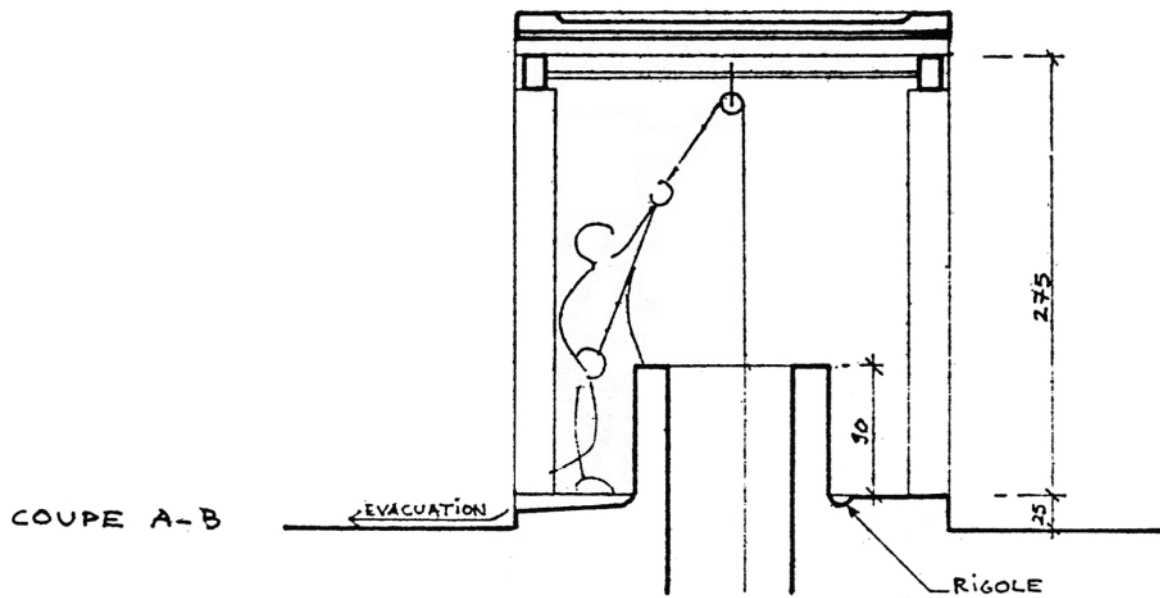
Maison multifamiliale

ÉTABLES TYPE CONSTRUITES LORS DE LA RÉNOVATION ET EXTENTIONS POSSIBLES FAITES ULTÉRIEUREMENT PAR LE PROPRIÉTAIRE LUI-MÊME

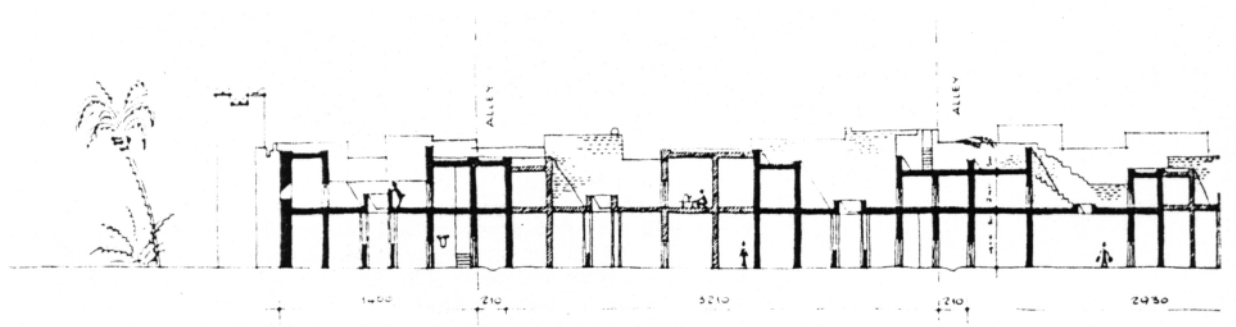


Stables

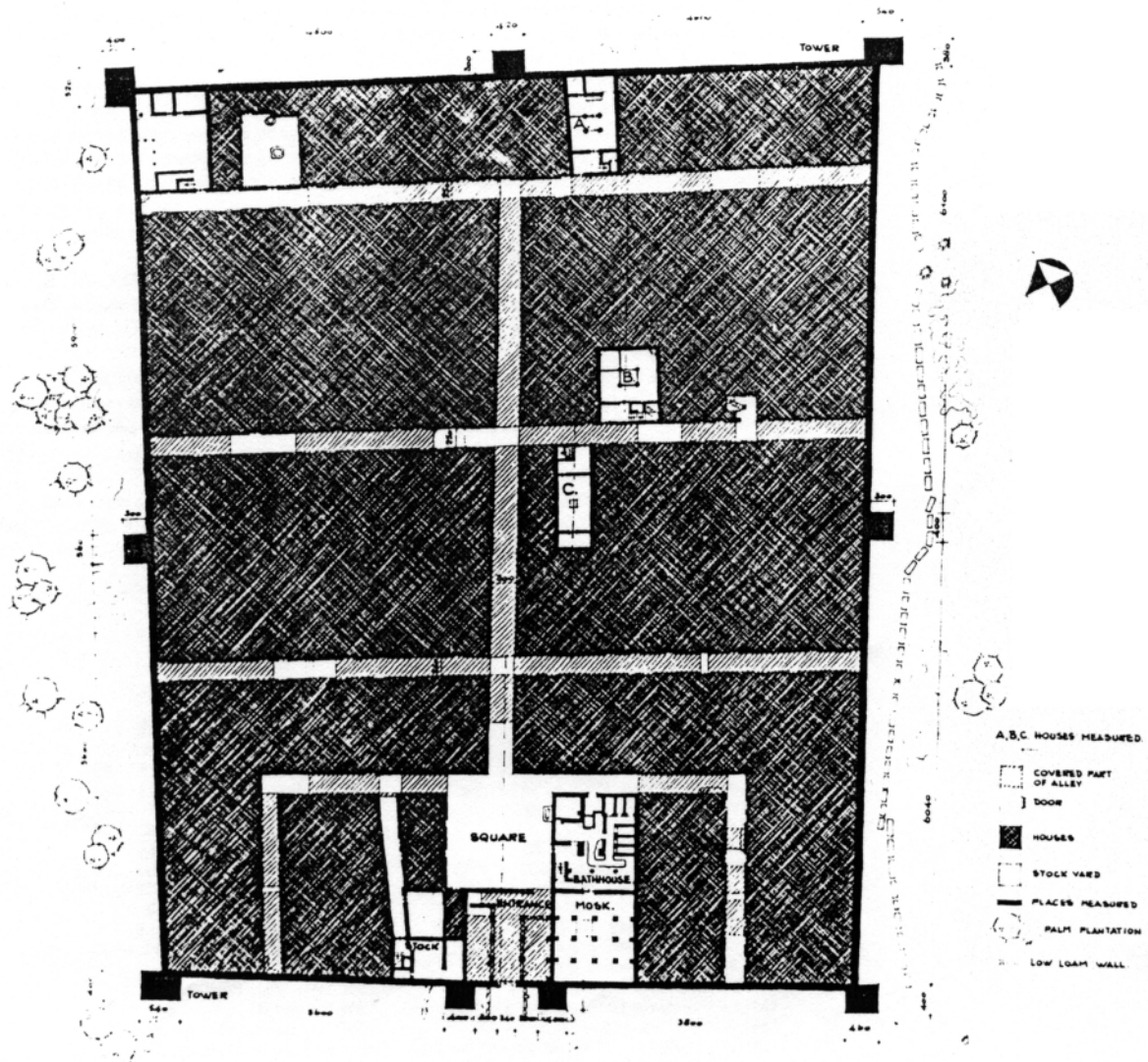
# PUIT COLLECTIF AVEC SOCLE MAÇONNE ET ABRI DE PROTECTION.

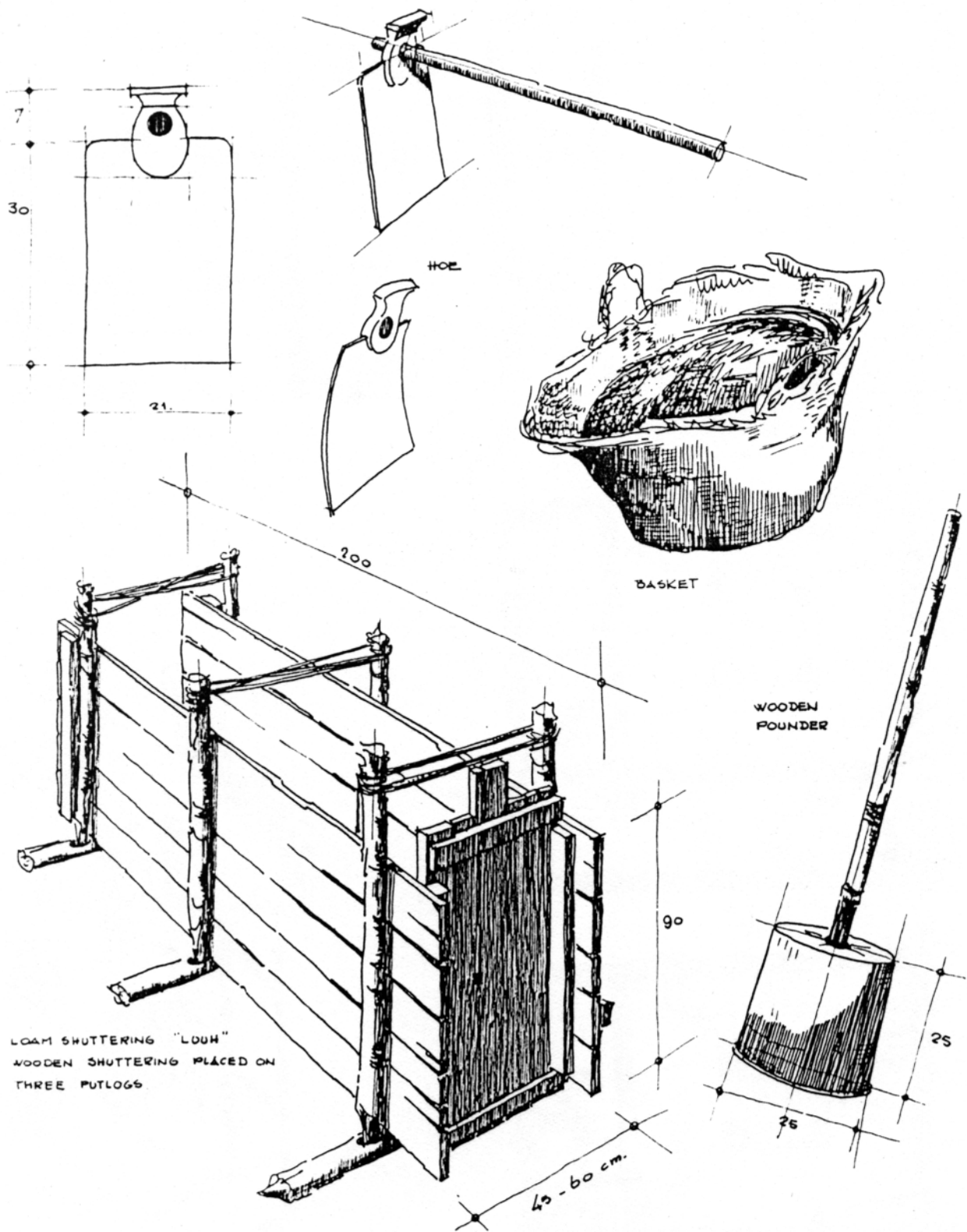


Proposition for a new public well

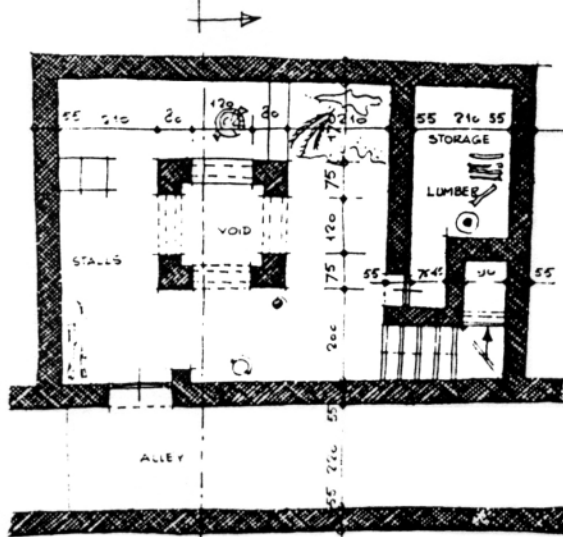
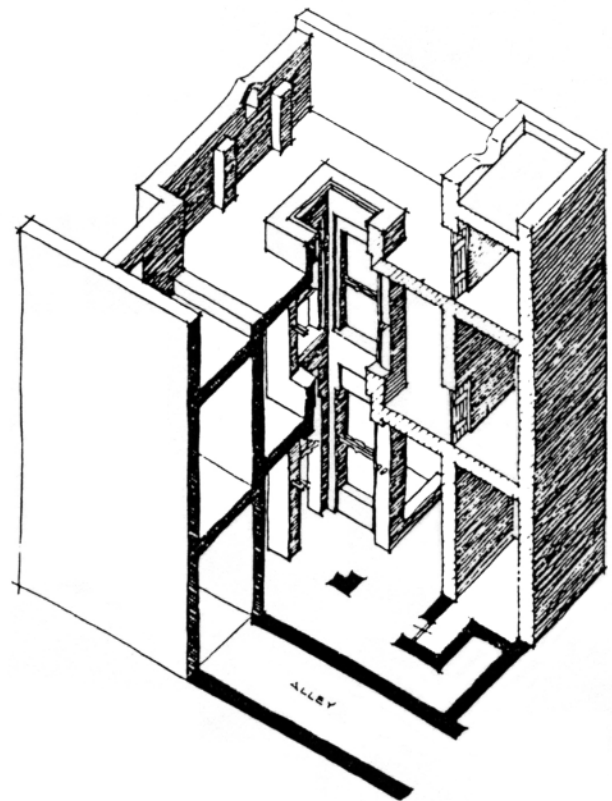
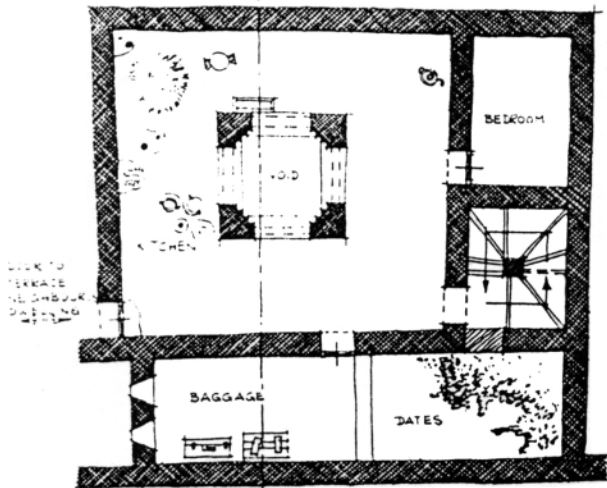
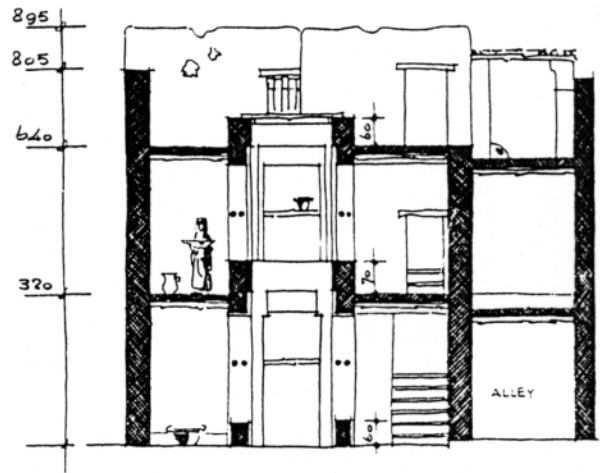
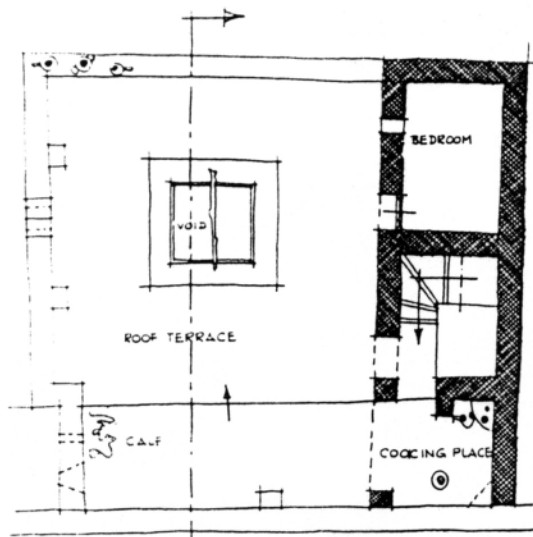


cross section, ksar of Ouled Limane

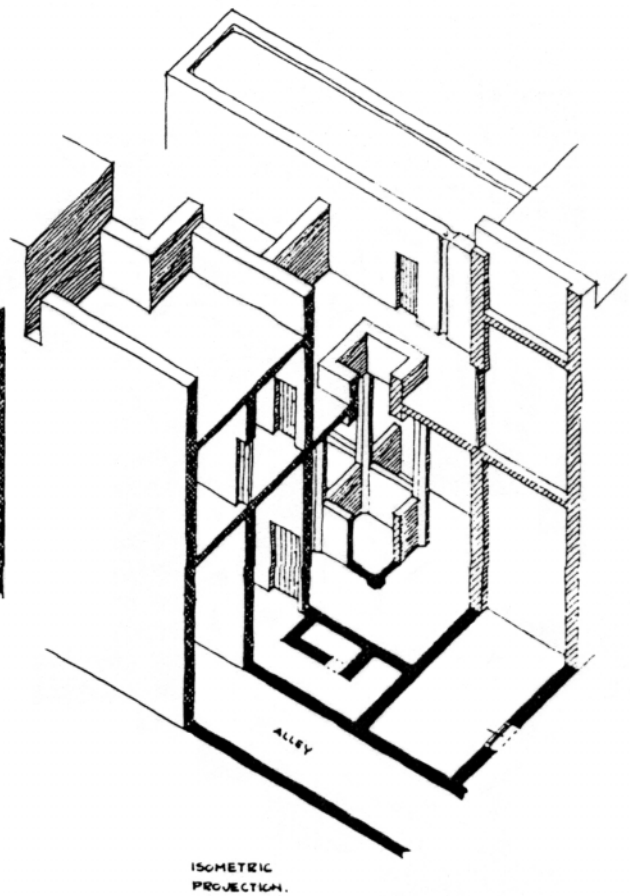
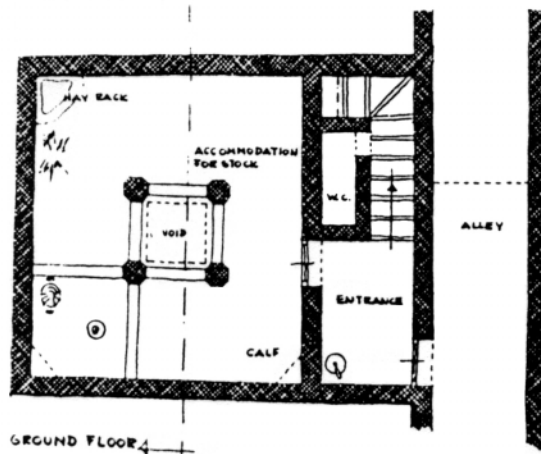
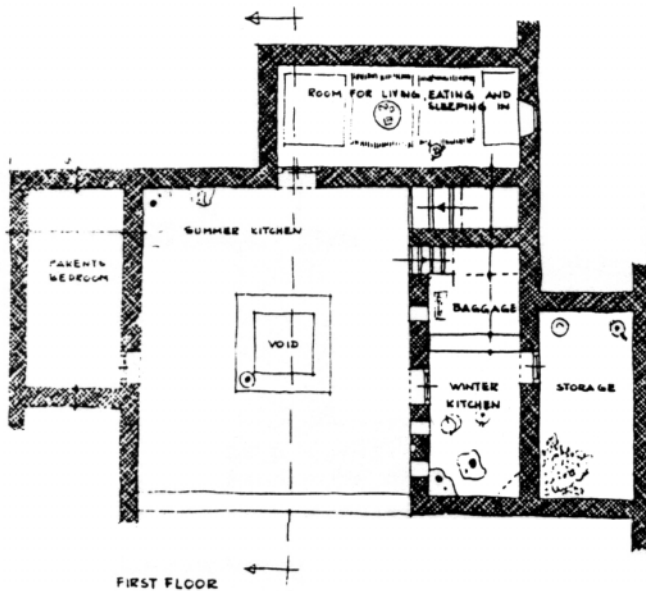
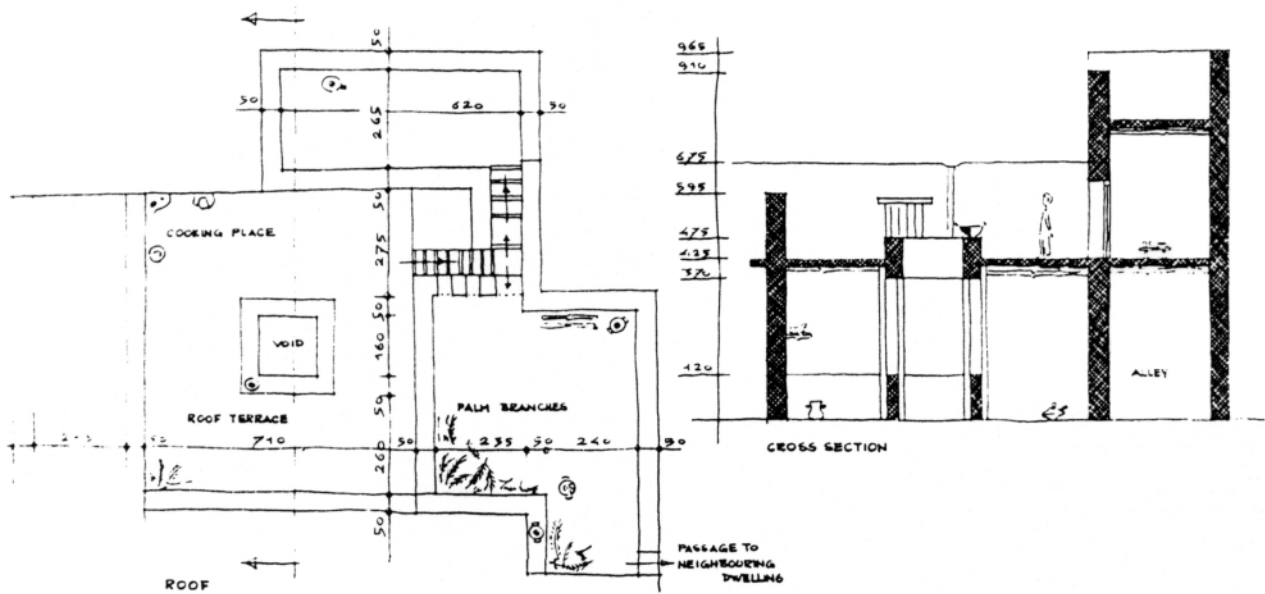








ksar of Ait-ben-Mohammed,  
documentation, dwelling house A.



documentation, dwelling house B,  
ksar of Ouled Limane