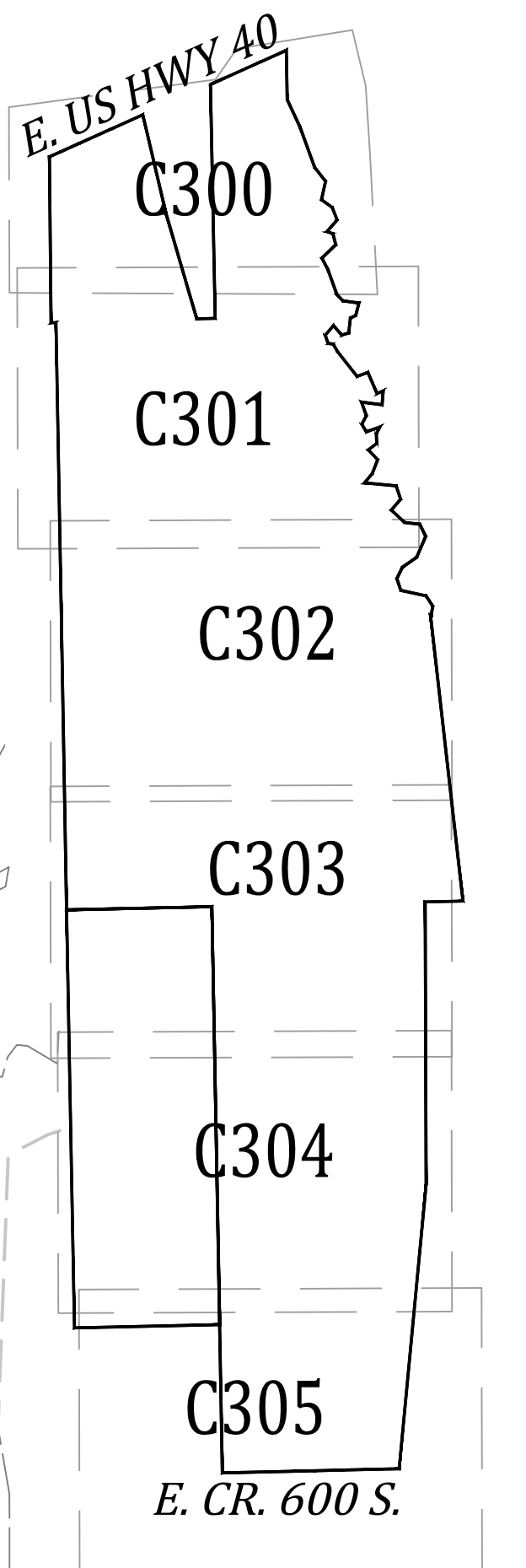
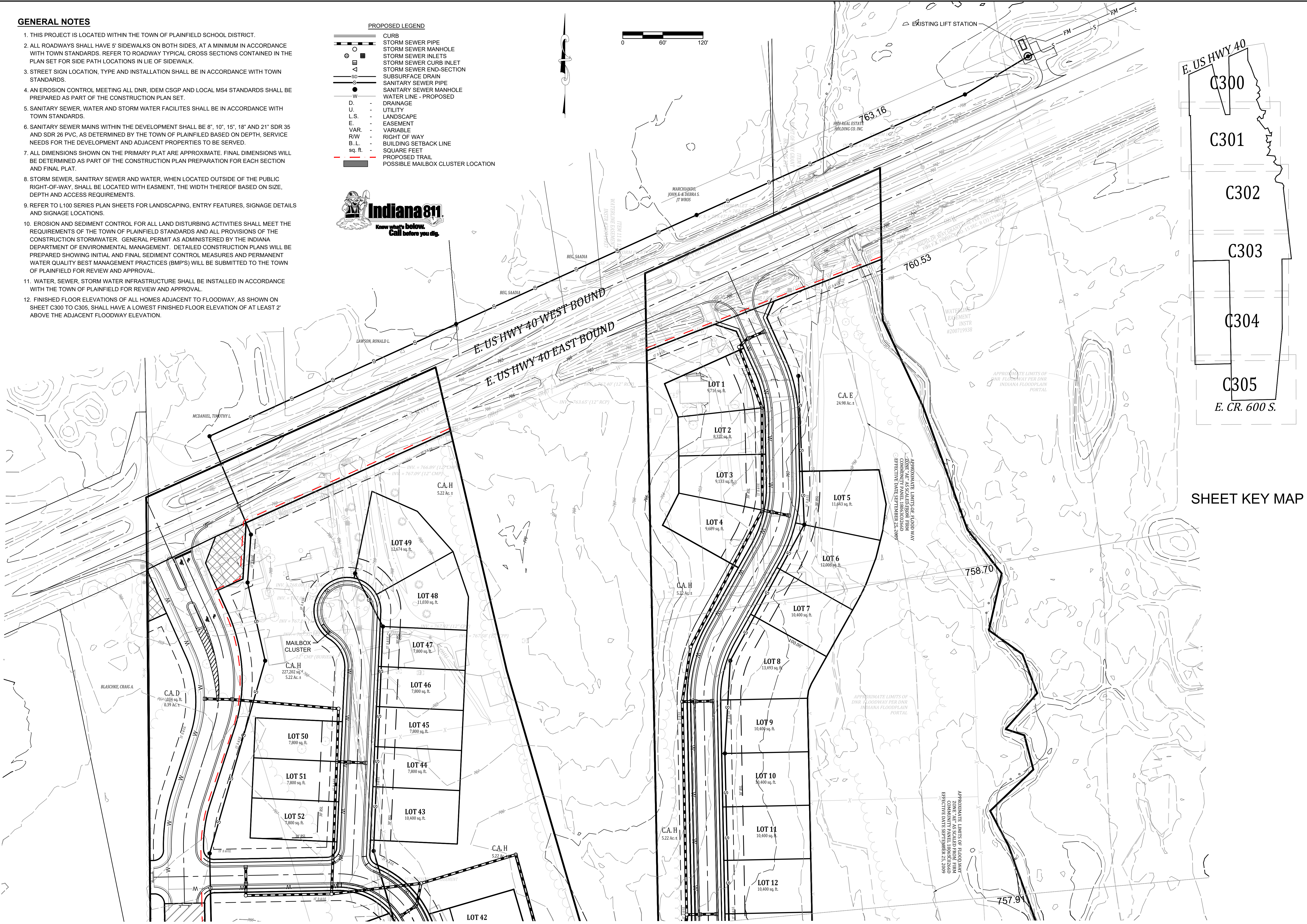


**GENERAL NOTES**

1. THIS PROJECT IS LOCATED WITHIN THE TOWN OF PLAINFIELD DISTRICT.
2. ALL ROADWAYS SHALL HAVE 5' SIDEWALKS ON BOTH SIDES, AT A MINIMUM IN ACCORDANCE WITH TOWN STANDARDS. REFER TO ROADWAY TYPICAL CROSS SECTIONS CONTAINED IN THE PLAN SET FOR SIDE PATH LOCATIONS IN LIE OF SIDEWALK.
3. STREET SIGN LOCATION, TYPE AND INSTALLATION SHALL BE IN ACCORDANCE WITH TOWN STANDARDS.
4. AN EROSION CONTROL MEETING ALL DNR, IDEM CSGP AND LOCAL MS4 STANDARDS SHALL BE PREPARED AS PART OF THE CONSTRUCTION PLAN SET.
5. SANITARY SEWER, WATER AND STORM WATER FACILITIES SHALL BE IN ACCORDANCE WITH TOWN STANDARDS.
6. SANITARY SEWER MAINS WITHIN THE DEVELOPMENT SHALL BE 8", 10", 15", 18" AND 21" SDR 35 AND SDR 26 PVC, AS DETERMINED BY THE TOWN OF PLAINFIELD BASED ON DEPTH, SERVICE NEEDS FOR THE DEVELOPMENT AND ADJACENT PROPERTIES TO BE SERVED.
7. ALL DIMENSIONS SHOWN ON THE PRIMARY PLAN ARE APPROXIMATE. FINAL DIMENSIONS WILL BE DETERMINED AS PART OF THE CONSTRUCTION PLAN PREPARATION FOR EACH SECTION AND FINAL PLAT.
8. STORM SEWER, SANITARY SEWER AND WATER, WHEN LOCATED OUTSIDE OF THE PUBLIC RIGHT-OF-WAY, SHALL BE LOCATED WITH EASEMENT, THE WIDTH THEREOF BASED ON SIZE, DEPTH AND ACCESS REQUIREMENTS.
9. REFER TO L100 SERIES PLAN SHEETS FOR LANDSCAPING, ENTRY FEATURES, SIGNAGE DETAILS AND SIGNAGE LOCATIONS.
10. EROSION AND SEDIMENT CONTROL FOR ALL LAND DISTURBING ACTIVITIES SHALL MEET THE REQUIREMENTS OF THE TOWN OF PLAINFIELD STANDARDS AND ALL PROVISIONS OF THE CONSTRUCTION STORMWATER GENERAL PERMIT AS ADMINISTERED BY THE INDIANA DEPARTMENT OF ENVIRONMENTAL MANAGEMENT. DETAILED CONSTRUCTION PLANS WILL BE PREPARED SHOWING INITIAL AND FINAL SEDIMENT CONTROL MEASURES AND PERMANENT WATER QUALITY BEST MANAGEMENT PRACTICES (BMP'S) WILL BE SUBMITTED TO THE TOWN OF PLAINFIELD FOR REVIEW AND APPROVAL.
11. WATER, SEWER, STORM WATER INFRASTRUCTURE SHALL BE INSTALLED IN ACCORDANCE WITH THE TOWN OF PLAINFIELD FOR REVIEW AND APPROVAL.
12. FINISHED FLOOR ELEVATIONS OF ALL HOMES ADJACENT TO FLOODWAY, AS SHOWN ON SHEET C300 TO C305, SHALL HAVE A LOWEST FINISHED FLOOR ELEVATION OF AT LEAST 2' ABOVE THE ADJACENT FLOODWAY ELEVATION.

**PROPOSED LEGEND**

	CURB
	STORM SEWER PIPE
	STORM SEWER MANHOLE
	STORM SEWER INLETS
	STORM SEWER CURB INLET
	STORM SEWER END-SECTION
	SUBSURFACE DRAIN
	SANITARY SEWER PIPE
	SANITARY SEWER MANHOLE
	WATER LINE - PROPOSED
	DRAINAGE
	UTILITY
	LANDSCAPE
	EASEMENT
	VARIABLE
	RIGHT OF WAY
	BUILDING SETBACK LINE
	SQUARE FEET
	PROPOSED TRAIL
	POSSIBLE MAILBOX CLUSTER LOCATION



SHEET KEY MAP

SEE SHEET C301 FOR CONTINUATION

p:\m\p\2023\23365\Engineering\Cadd\Sheet Files\Zoning\PP\23365 Primary Plat Utilities.dwg Oct. 22, 2025 - 10:46am

Date	08-19-2025
Revisions	10-21-2025
1	ADDRESS TOWNS COMMENTS
2	PER TOWN PLANNER
Designated:	LGF
Drawn:	GAF
Checked:	LGF
Scale:	1" = 60'
Date:	08-26-2025

UTILITIES PLAN - "WESTLYN"  
 WESTLYN  
 HENDRICKS COUNTY  
 PLAINFIELD, INDIANA

**NOT FOR CONSTRUCTION**

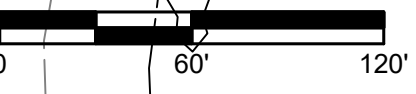
**BANNING ENGINEERING**  
 853 COLUMBIA ROAD, SUITE #101  
 PLAINFIELD, IN 46166  
 BUS: (317) 707-3700 FAX: (317) 707-3800  
 E-MAIL: Banning@BanningEngineering.com  
 WEB: www.BanningEngineering.com

Project No: 23365  
 Sheet No: C300

SEE SHEET C300 FOR CONTINUATION

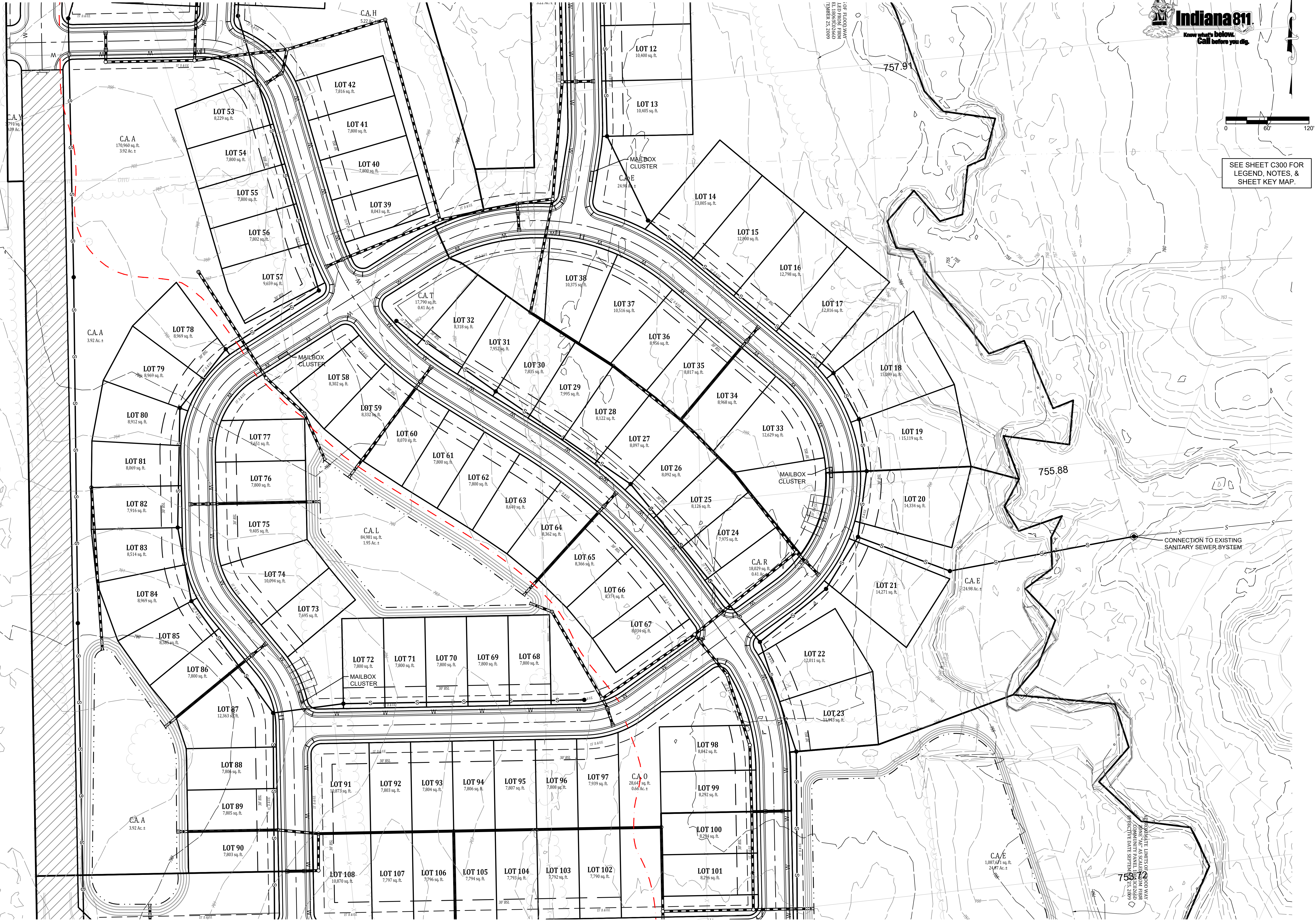


SEE SHEET C300 FOR LEGEND, NOTES, & SHEET KEY MAP.



Date:	08-19-2025
Revisions:	10-21-2025
Sym:	1 ADDRESS TOWNS COMMENTS
Drawn:	2 PER TOWN PLANNER
Checked:	
Scale:	1" = 60'
Date:	08-28-2025

p:\mays P:\2023\23365\Engineering\Cadd\Sheet Files\Zoning PPA\23365 Primary Plat Utilities.dwg Oct 22, 2025 10:46am



UTILITIES PLAN - "WESTLYN"  
 WESTLYN  
 HENDRICKS COUNTY  
 PLAINFIELD, INDIANA

NOT FOR  
 CONSTRUCTION

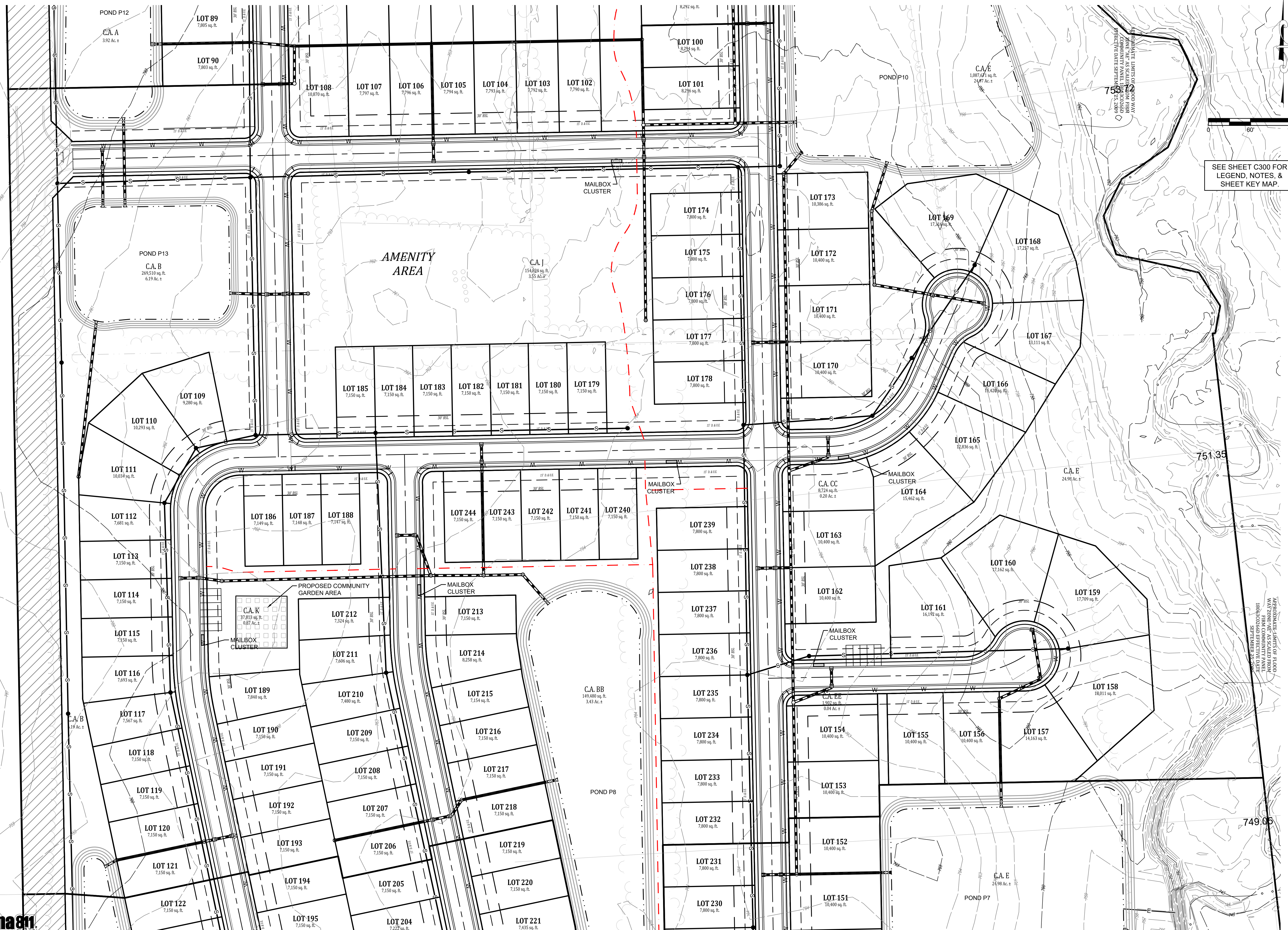
**BANNING**  
 ENGINEERING  
 853 COLUMBIA ROAD, SUITE #101  
 PLAINFIELD, IN 46166  
 BUS: (317) 707-3700 FAX: (317) 707-3800  
 E-MAIL: Banning@BanningEngineering.com  
 WEB: www.BanningEngineering.com

Project No: 23365  
 Sheet No:

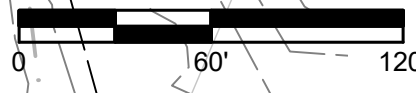
C301

SEE SHEET C302 FOR CONTINUATION

SEE SHEET C301 FOR CONTINUATION



SEE SHEET C300 FOR LEGEND, NOTES, & SHEET KEY MAP.



Date	Revisions
08-19-2025	1
10-21-2025	2

Sym.	Address Towns Comments
LG	1
GAF	2
LG	
Scale:	1" = 60'
Date:	08-26-2025

UTILITIES PLAN - "WESTLYN"  
 WESTLYN  
 HENDRICKS COUNTY  
 PLAINFIELD, INDIANA

**NOT FOR CONSTRUCTION**

**BANNING ENGINEERING**  
 853 COLUMBIA ROAD, SUITE #101  
 PLAINFIELD, IN 46169  
 BUS: (317) 707-3700 FAX: (317) 707-3800  
 E-MAIL: Banning@BanningEngineering.com  
 WEB: www.BanningEngineering.com

Project No: 23365  
 Sheet No:

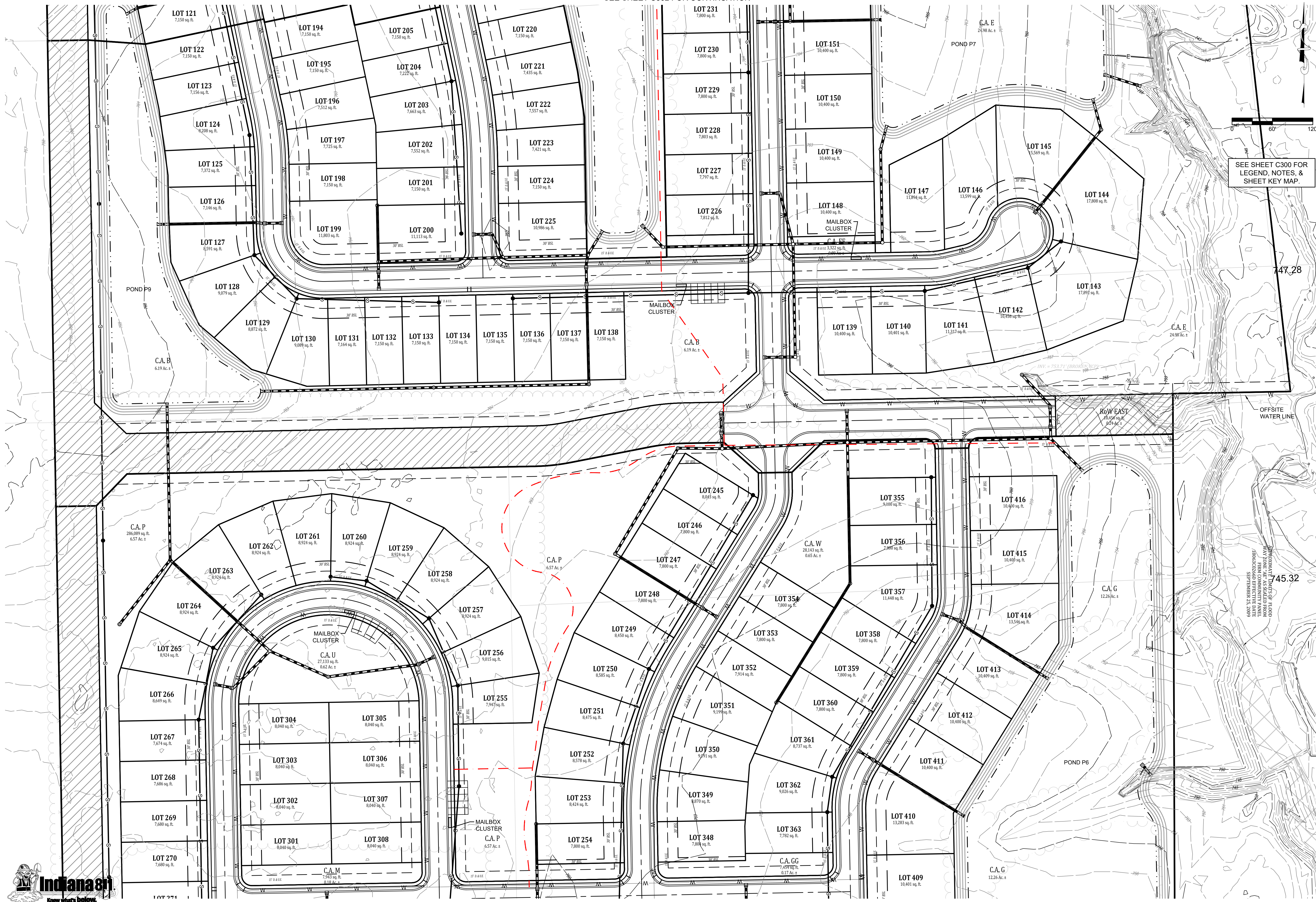
C302

P:\2023\23365\Engineering\Cadd\Sheet Files\Zoning\PP\23365 Primary Plat Utilities.dwg Oct 22, 2025 - 10:46am



SEE SHEET C303 FOR CONTINUATION

SEE SHEET C302 FOR CONTINUATION



SEE SHEET C300 FOR LEGEND, NOTES, & SHEET KEY MAP.

Date:	08-19-2025
Revisions:	10-21-2025
1	ADDRESS TOWNS COMMENTS
2	PER TOWN PLANNER
Designed:	LGF
Drawn:	GAF
Checked:	LGF
Scale:	1" = 60'
Date:	08-28-2025

47.28

45.32

UTILITIES PLAN  
WESTLYN  
HENDRICKS COUNTY  
PLAINFIELD, INDIANA

NOT FOR CONSTRUCTION

**BANNING ENGINEERING**  
653 COLUMBIA ROAD, SUITE #101  
PLAINFIELD, IN 46169  
BUS: (317) 707-3700 FAX: (317) 707-3900  
E-MAIL: Banning@BanningEngineering.com  
WEB: www.BanningEngineering.com

Project No: 23365  
Sheet No:

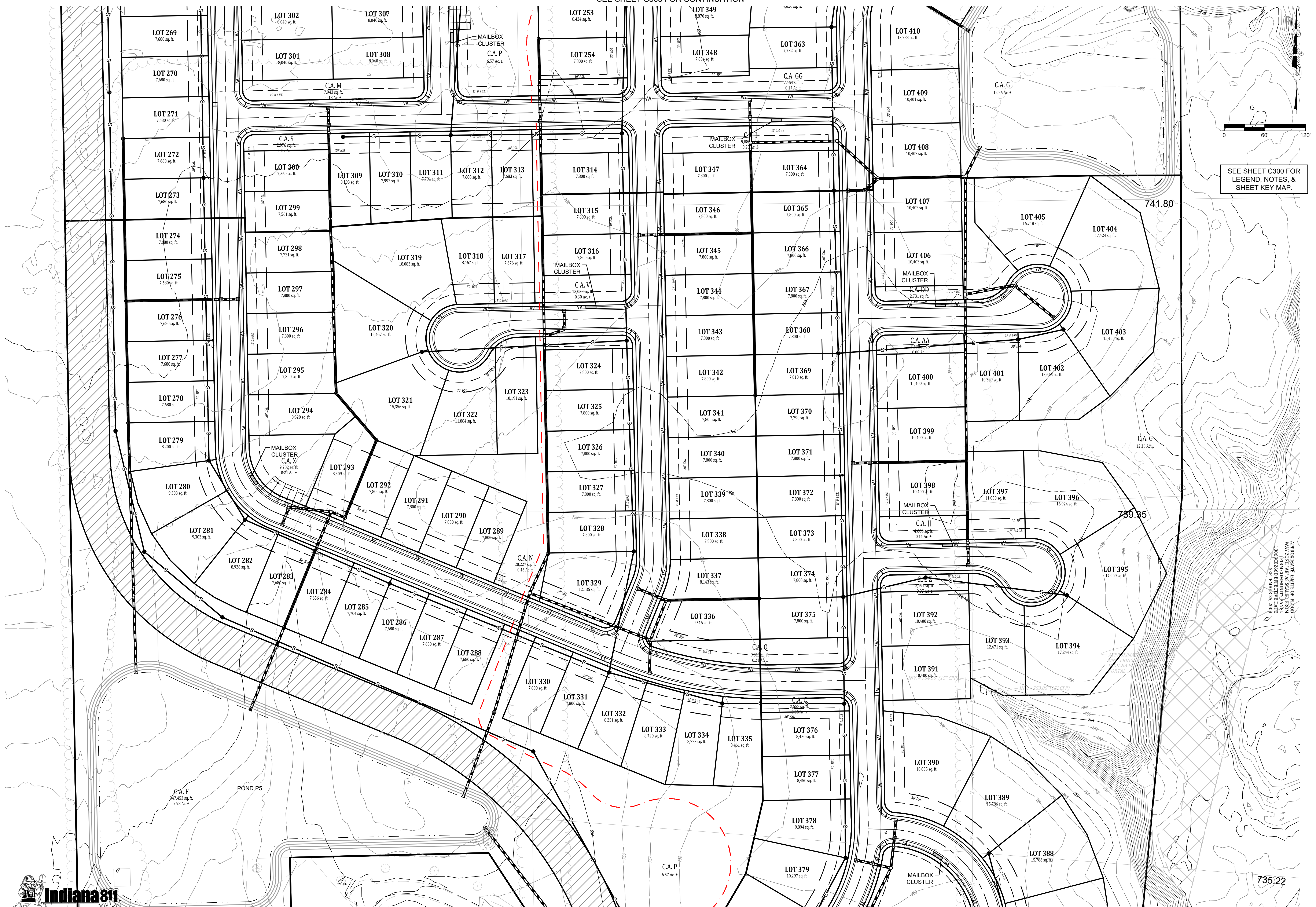
C303

pmjays P: 2023\23365\_Engineering\_Cadd\Sheet Files\Zoning\_Plan\23365\_Plan\_Utilities.dwg Oct. 22, 2025 = 10:46am



SEE SHEET C304 FOR CONTINUATION

SEE SHEET C303 FOR CONTINUATION



SEE SHEET C300 FOR LEGEND, NOTES, & SHEET KEY MAP.

Date	Revisions
08-19-2025	1
10-21-2025	2

Designated	Drawn	Checked	Scale	Date
LGF	GAF	LGF	1" = 60'	08-26-2025

UTILITIES PLAN - "WESTLYN"  
 WESTLYN  
 HENDRICKS COUNTY  
 PLAINFIELD, INDIANA

**NOT FOR CONSTRUCTION**

**BANNING ENGINEERING**  
 853 COLUMBIA ROAD, SUITE #101  
 PLAINFIELD, IN 46166  
 BUS: (317) 707-3700 FAX: (317) 707-3800  
 E-MAIL: Banning@BanningEngineering.com  
 WEB: www.BanningEngineering.com

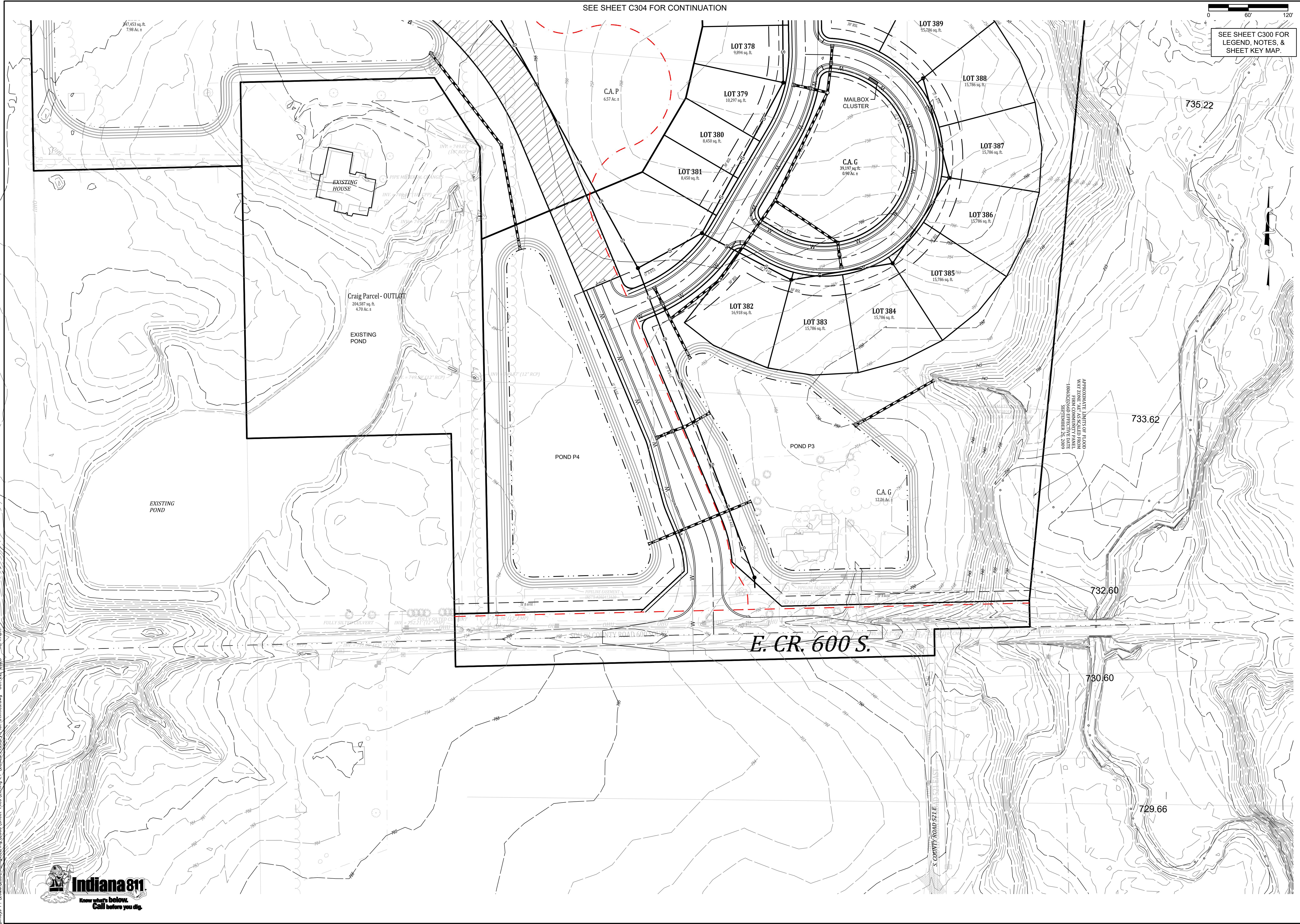
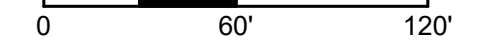
Project No: 23385  
 Sheet No:

p:\mays P:\2023\23385\Engineering\Cadd\Sheet Files\Zoning PPA\23385 Primary Plat Utilities.dwg Oct. 22, 2025 - 10:47am



SEE SHEET C305 FOR CONTINUATION

SEE SHEET C300 FOR LEGEND, NOTES, & SHEET KEY MAP.



Revisions	
Sym.	ADDRESS TOWNS COMMENTS
1	LGf
2	GAF
	LGf
	LGf
	Scale: 1" = 60'
	Date: 08-26-2025

UTILITIES PLAN - "WESTLYN"  
 WESTLYN  
 HENDRICKS COUNTY  
 PLAINFIELD, INDIANA

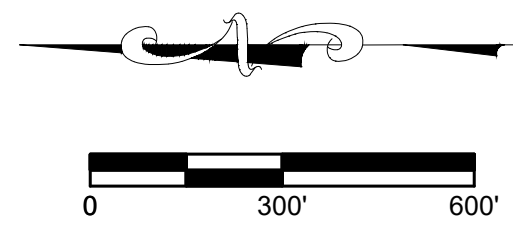
**NOT FOR CONSTRUCTION**

**BANNING ENGINEERING**  
 853 COLUMBIA ROAD, SUITE #101  
 PLAINFIELD, IN 46168  
 BUS: (317) 707-3700 FAX: (317) 707-3800  
 E-MAIL: Banning@BanningEngineering.com  
 WEB: www.BanningEngineering.com

Project No: 23365  
 Sheet No:

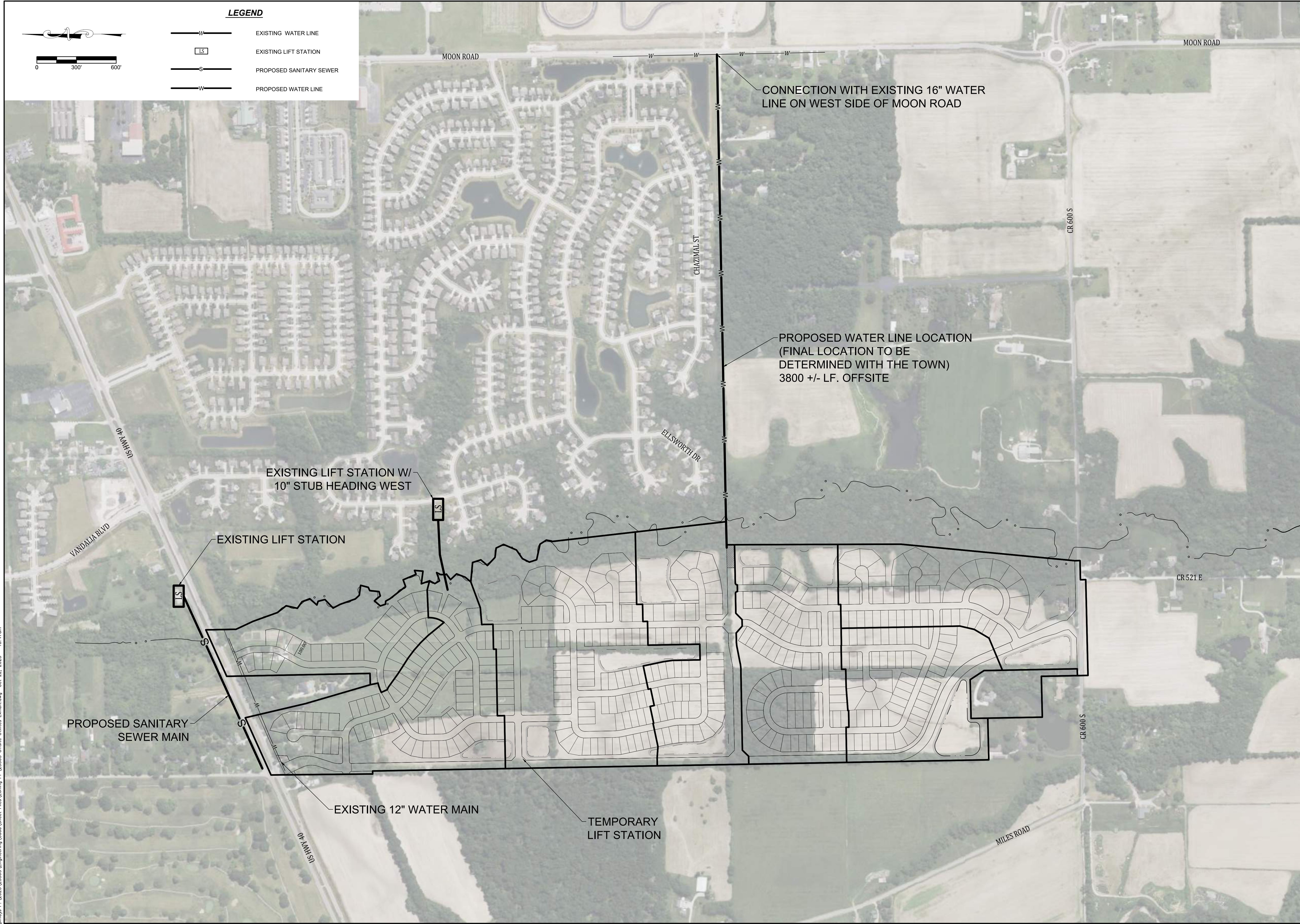
P:\2023\23365\Engineering\Cadd\Sheet Files\23365-Remain-Plan-Utilities.dwg Oct 23, 2025 - 10:47am





**LEGEND**

- EXISTING WATER LINE
- EXISTING LIFT STATION
- PROPOSED SANITARY SEWER
- PROPOSED WATER LINE



Designated:	LGF	Date:	08-19-2025
Drawn:	GAF/AGL	Revisions:	
Checked:	LGF	1	ADDRESS TOWNS COMMENTS
Scale:	1" = 300'	2	PER TOWN PLANNER
Date:	08-26-2025		

**OFFSITE UTILITIES TO SITE**  
**WESTLYN**  
**HENDRICKS COUNTY**  
**PLAINFIELD, INDIANA**

**NOT FOR CONSTRUCTION**

**BANNING**  
**ENGINEERING**  
 853 COLUMBIA ROAD, SUITE #101  
 PLAINFIELD, IN 46165  
 BUS: (317) 707-3700 FAX: (317) 707-3900  
 E-MAIL: [Banning@BanningEngineering.com](mailto:Banning@BanningEngineering.com)  
 WEB: [www.BanningEngineering.com](http://www.BanningEngineering.com)

p:\mays P:\2023\23365\Engineering\Cadd\Sheet\_Files\Zoning\_Plan\23365 Offsite Utilities Exhibit.dwg Oct 22, 2025 - 10:47am

National Flood Hazard Layer FIRMette



**Legend**

SEE FIS REPORT FOR DETAILED LEGEND AND INDEX MAP FOR FIRM PANEL LAYOUT

**SPECIAL FLOOD HAZARD AREAS**

- Without Base Flood Elevation (BFE)
- With BFE or Depth
- Regulatory Floodway

**OTHER AREAS OF FLOOD HAZARD**

- 0.2% Annual Chance Flood Hazard
- 1% Annual Chance Flood Hazard
- Future Conditions 1% Annual Chance Flood Hazard
- Area with Reduced Flood Risk due to Levee
- Area with Flood Risk due to Levee

**OTHER AREAS**

- Area of Minimal Flood Hazard
- Effective LOMRs
- Area of Undetermined Flood Hazard

**GENERAL STRUCTURES**

- Channel, Culvert, or Storm Sewer
- Levee, Dike, or Floodwall

**CROSS SECTIONS**

- Cross Sections with 1% Annual Chance Water Surface Elevation
- Coastal Transsect
- Base Flood Elevation Line (BFE)
- Limit of Study
- Jurisdiction Boundary
- Coastal Transsect Baseline
- Profile Baseline
- Hydrographic Feature

**OTHER FEATURES**

- Digital Data Available
- No Digital Data Available
- Unmapped

**MAP PANELS**

- Unmapped

The pin displayed on the map is an approximate point selected by the user and does not represent an authoritative property location.

This map complies with FEMA's standards for the use of digital flood maps if it is not void as described below. The basemap shown complies with FEMA's basemap accuracy standards.

The flood hazard information is derived directly from the authoritative NFHL web services provided by FEMA. This map was exported on 3/12/2025 at 2:23 PM and does not reflect changes or amendments subsequent to this date and time. The NFHL and effective information may change or become superseded by new data over time.

This map image is void if the one or more of the following map elements do not appear: basemap imagery, flood zone labels, legend, scale bar, map creation date, community identifiers, FIRM panel number, and FIRM effective date. Map images for unmapped and unmodernized areas cannot be used for regulatory purposes.

National Flood Hazard Layer FIRMette



**Legend**

SEE FIS REPORT FOR DETAILED LEGEND AND INDEX MAP FOR FIRM PANEL LAYOUT

**SPECIAL FLOOD HAZARD AREAS**

- Without Base Flood Elevation (BFE)
- With BFE or Depth
- Regulatory Floodway

**OTHER AREAS OF FLOOD HAZARD**

- 0.2% Annual Chance Flood Hazard
- 1% Annual Chance Flood Hazard
- Future Conditions 1% Annual Chance Flood Hazard
- Area with Reduced Flood Risk due to Levee
- Area with Flood Risk due to Levee

**OTHER AREAS**

- Area of Minimal Flood Hazard
- Effective LOMRs
- Area of Undetermined Flood Hazard

**GENERAL STRUCTURES**

- Channel, Culvert, or Storm Sewer
- Levee, Dike, or Floodwall

**CROSS SECTIONS**

- Cross Sections with 1% Annual Chance Water Surface Elevation
- Coastal Transsect
- Base Flood Elevation Line (BFE)
- Limit of Study
- Jurisdiction Boundary
- Coastal Transsect Baseline
- Profile Baseline
- Hydrographic Feature

**OTHER FEATURES**

- Digital Data Available
- No Digital Data Available
- Unmapped

**MAP PANELS**

- Unmapped

The pin displayed on the map is an approximate point selected by the user and does not represent an authoritative property location.

This map complies with FEMA's standards for the use of digital flood maps if it is not void as described below. The basemap shown complies with FEMA's basemap accuracy standards.

The flood hazard information is derived directly from the authoritative NFHL web services provided by FEMA. This map was exported on 3/12/2025 at 2:24 PM and does not reflect changes or amendments subsequent to this date and time. The NFHL and effective information may change or become superseded by new data over time.

This map image is void if the one or more of the following map elements do not appear: basemap imagery, flood zone labels, legend, scale bar, map creation date, community identifiers, FIRM panel number, and FIRM effective date. Map images for unmapped and unmodernized areas cannot be used for regulatory purposes.

National Flood Hazard Layer FIRMette



**Legend**

SEE FIS REPORT FOR DETAILED LEGEND AND INDEX MAP FOR FIRM PANEL LAYOUT

**SPECIAL FLOOD HAZARD AREAS**

- Without Base Flood Elevation (BFE)
- With BFE or Depth
- Regulatory Floodway

**OTHER AREAS OF FLOOD HAZARD**

- 0.2% Annual Chance Flood Hazard
- 1% Annual Chance Flood Hazard
- Future Conditions 1% Annual Chance Flood Hazard
- Area with Reduced Flood Risk due to Levee
- Area with Flood Risk due to Levee

**OTHER AREAS**

- Area of Minimal Flood Hazard
- Effective LOMRs
- Area of Undetermined Flood Hazard

**GENERAL STRUCTURES**

- Channel, Culvert, or Storm Sewer
- Levee, Dike, or Floodwall

**CROSS SECTIONS**

- Cross Sections with 1% Annual Chance Water Surface Elevation
- Coastal Transsect
- Base Flood Elevation Line (BFE)
- Limit of Study
- Jurisdiction Boundary
- Coastal Transsect Baseline
- Profile Baseline
- Hydrographic Feature

**OTHER FEATURES**

- Digital Data Available
- No Digital Data Available
- Unmapped

**MAP PANELS**

- Unmapped

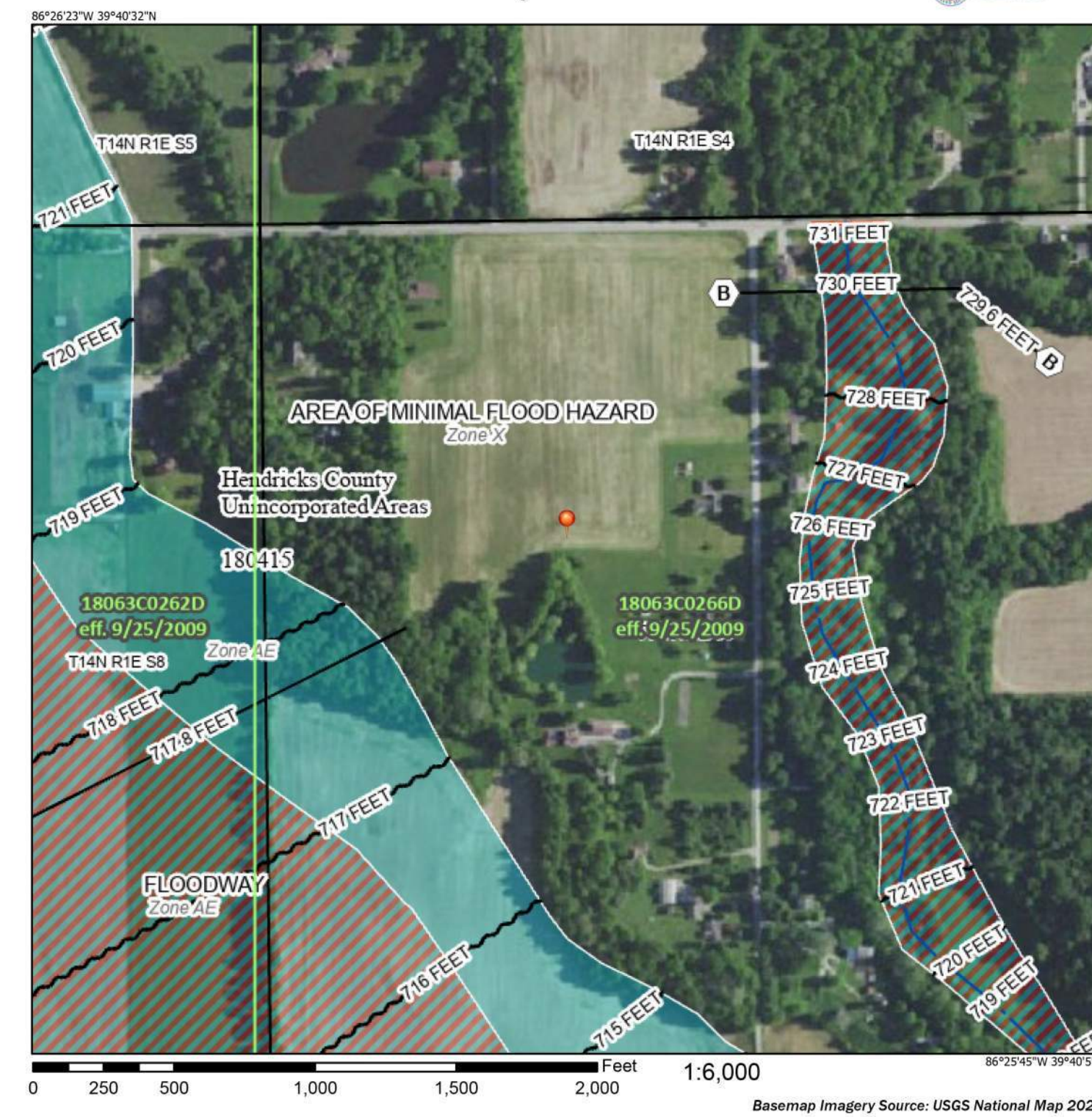
The pin displayed on the map is an approximate point selected by the user and does not represent an authoritative property location.

This map complies with FEMA's standards for the use of digital flood maps if it is not void as described below. The basemap shown complies with FEMA's basemap accuracy standards.

The flood hazard information is derived directly from the authoritative NFHL web services provided by FEMA. This map was exported on 3/12/2025 at 2:23 PM and does not reflect changes or amendments subsequent to this date and time. The NFHL and effective information may change or become superseded by new data over time.

This map image is void if the one or more of the following map elements do not appear: basemap imagery, flood zone labels, legend, scale bar, map creation date, community identifiers, FIRM panel number, and FIRM effective date. Map images for unmapped and unmodernized areas cannot be used for regulatory purposes.

National Flood Hazard Layer FIRMette



**Legend**

SEE FIS REPORT FOR DETAILED LEGEND AND INDEX MAP FOR FIRM PANEL LAYOUT

**SPECIAL FLOOD HAZARD AREAS**

- Without Base Flood Elevation (BFE)
- With BFE or Depth
- Regulatory Floodway

**OTHER AREAS OF FLOOD HAZARD**

- 0.2% Annual Chance Flood Hazard
- 1% Annual Chance Flood Hazard
- Future Conditions 1% Annual Chance Flood Hazard
- Area with Reduced Flood Risk due to Levee
- Area with Flood Risk due to Levee

**OTHER AREAS**

- Area of Minimal Flood Hazard
- Effective LOMRs
- Area of Undetermined Flood Hazard

**GENERAL STRUCTURES**

- Channel, Culvert, or Storm Sewer
- Levee, Dike, or Floodwall

**CROSS SECTIONS**

- Cross Sections with 1% Annual Chance Water Surface Elevation
- Coastal Transsect
- Base Flood Elevation Line (BFE)
- Limit of Study
- Jurisdiction Boundary
- Coastal Transsect Baseline
- Profile Baseline
- Hydrographic Feature

**OTHER FEATURES**

- Digital Data Available
- No Digital Data Available
- Unmapped

**MAP PANELS**

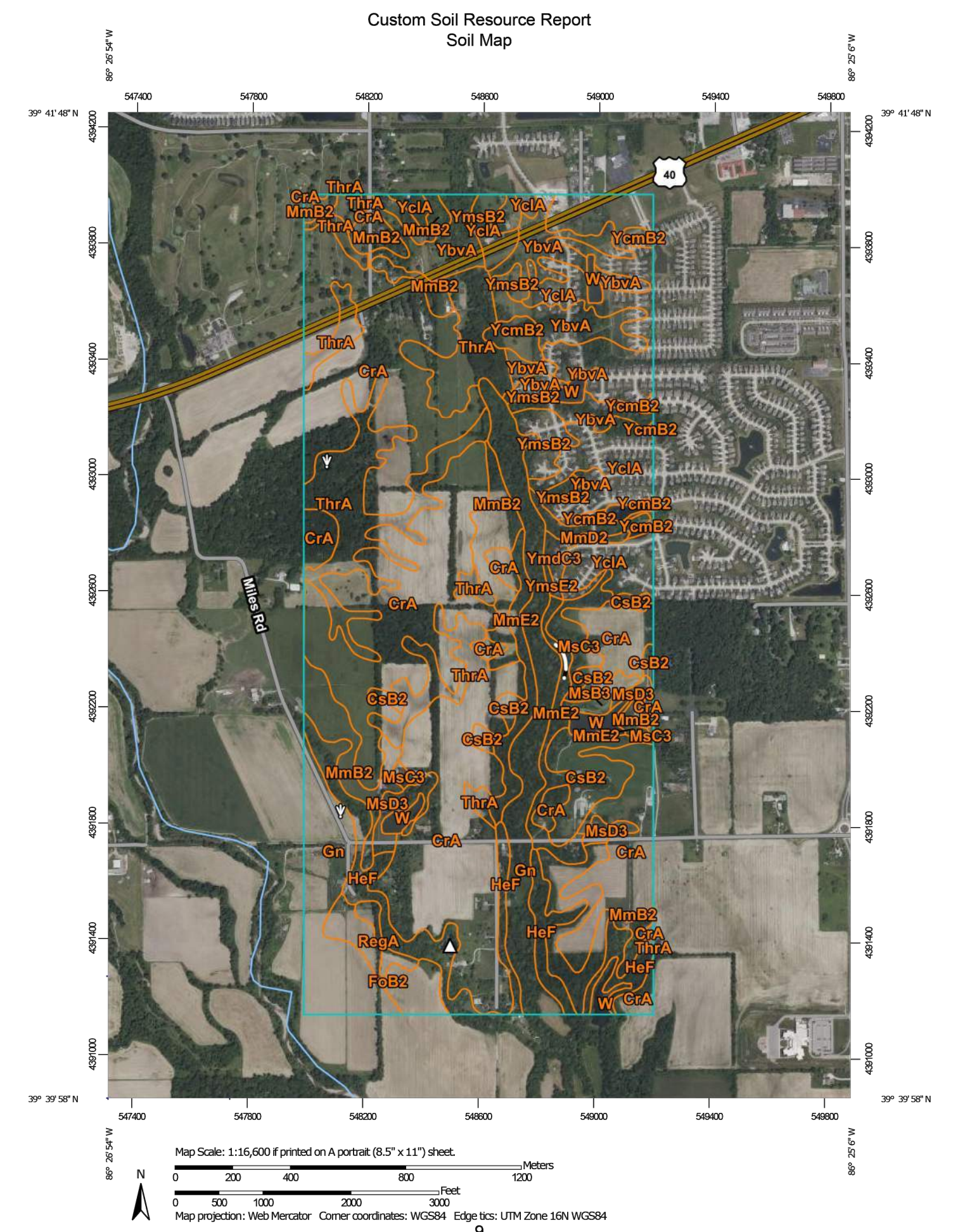
- Unmapped

The pin displayed on the map is an approximate point selected by the user and does not represent an authoritative property location.

This map complies with FEMA's standards for the use of digital flood maps if it is not void as described below. The basemap shown complies with FEMA's basemap accuracy standards.

The flood hazard information is derived directly from the authoritative NFHL web services provided by FEMA. This map was exported on 3/12/2025 at 2:25 PM and does not reflect changes or amendments subsequent to this date and time. The NFHL and effective information may change or become superseded by new data over time.

This map image is void if the one or more of the following map elements do not appear: basemap imagery, flood zone labels, legend, scale bar, map creation date, community identifiers, FIRM panel number, and FIRM effective date. Map images for unmapped and unmodernized areas cannot be used for regulatory purposes.



**Map Unit Legend**

Map Unit Symbol	Map Unit Name	Acres in ACP	Percent of ACP
GA	Coarse alluvium, fine sandy subsoil, 0 to 2 percent slopes	293.4	31.6%
GA2	Coarse alluvium, fine sandy subsoil, 2 to 4 percent slopes, eroded	29.6	3.2%
GA3	Coarse alluvium, fine sandy subsoil, 4 to 8 percent slopes, eroded	13.6	1.5%
GA4	Coarse alluvium, fine sandy subsoil, 8 to 12 percent slopes, eroded	61.3	6.6%
GA5	Coarse alluvium, fine sandy subsoil, 12 to 18 percent slopes, eroded	41.0	4.4%
GA6	Coarse alluvium, fine sandy subsoil, 18 to 25 percent slopes, eroded	64.2	7.0%
GA7	Coarse alluvium, fine sandy subsoil, 25 to 35 percent slopes, eroded	4.7	0.5%
GA8	Coarse alluvium, fine sandy subsoil, 35 to 45 percent slopes, eroded	22.6	2.4%
GA9	Coarse alluvium, fine sandy subsoil, 45 to 60 percent slopes, eroded	3.6	0.4%
GA10	Coarse alluvium, fine sandy subsoil, 60 to 80 percent slopes, eroded	9.5	1.0%
GA11	Coarse alluvium, fine sandy subsoil, 80 to 100 percent slopes, eroded	9.7	1.1%
GA12	Coarse alluvium, fine sandy subsoil, 100 to 150 percent slopes, eroded	3.6	0.4%
GA13	Coarse alluvium, fine sandy subsoil, 150 to 200 percent slopes, eroded	5.2	0.6%
GA14	Coarse alluvium, fine sandy subsoil, 200 to 300 percent slopes, eroded	12.9	1.4%
GA15	Coarse alluvium, fine sandy subsoil, 300 to 400 percent slopes, eroded	52.7	5.7%
GA16	Coarse alluvium, fine sandy subsoil, 400 to 500 percent slopes, eroded	89.9	9.7%
GA17	Coarse alluvium, fine sandy subsoil, 500 to 600 percent slopes, eroded	10.7	1.2%
GA18	Coarse alluvium, fine sandy subsoil, 600 to 800 percent slopes, eroded	5.1	0.5%
GA19	Coarse alluvium, fine sandy subsoil, 800 to 1000 percent slopes, eroded	17.0	1.8%

**MAP LEGEND**

**MAP INFORMATION**

The soil survey that comprises your ACP was prepared at 1:50,000.

Please refer to the bar scale on each map sheet for map measurements.

Source of Map: National Wetlands Inventory (NWI) Data, National Wetlands Inventory (NWI) Data, National Wetlands Inventory (NWI) Data, National Wetlands Inventory (NWI) Data.

Maps from the Web Soil Survey are based on the Web Soil Survey project, which provides the digital data for the soil survey. The digital data is derived from the original soil survey maps. The digital data is derived from the original soil survey maps. The digital data is derived from the original soil survey maps.

This product is generated from the USDA-NRCS certified data as of the current digital data.

Soil Survey Area: Hendricks County, Indiana  
Survey Area Date: Version 25, Aug 27, 2024

Soil map units are labeled (see space above) for map scales 1:50,000 or larger.

Labels on other maps may not match the soil lines on this map. The orthorectified and digital priority files from the background imagery displayed on these maps. As a result, some minor shifts of map units boundaries may be visible.

Project No: 23385  
Sheet No: C400

DATE: 08-19-2025  
10-21-2025

Revisions

Date	By	Comments
08-19-2025	LG	1. ADDRESS TOWNS COMMENTS
10-21-2025	2	PER TOWN PLANNER

Designed: LGF  
Drawn: GAF  
Checked: LGF  
Scale: NTS  
Date: 08-26-2025




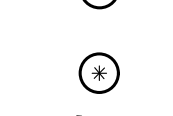
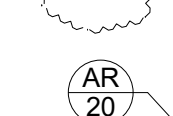
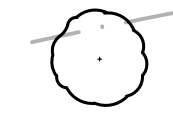
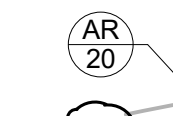

**NOT FOR CONSTRUCTION**

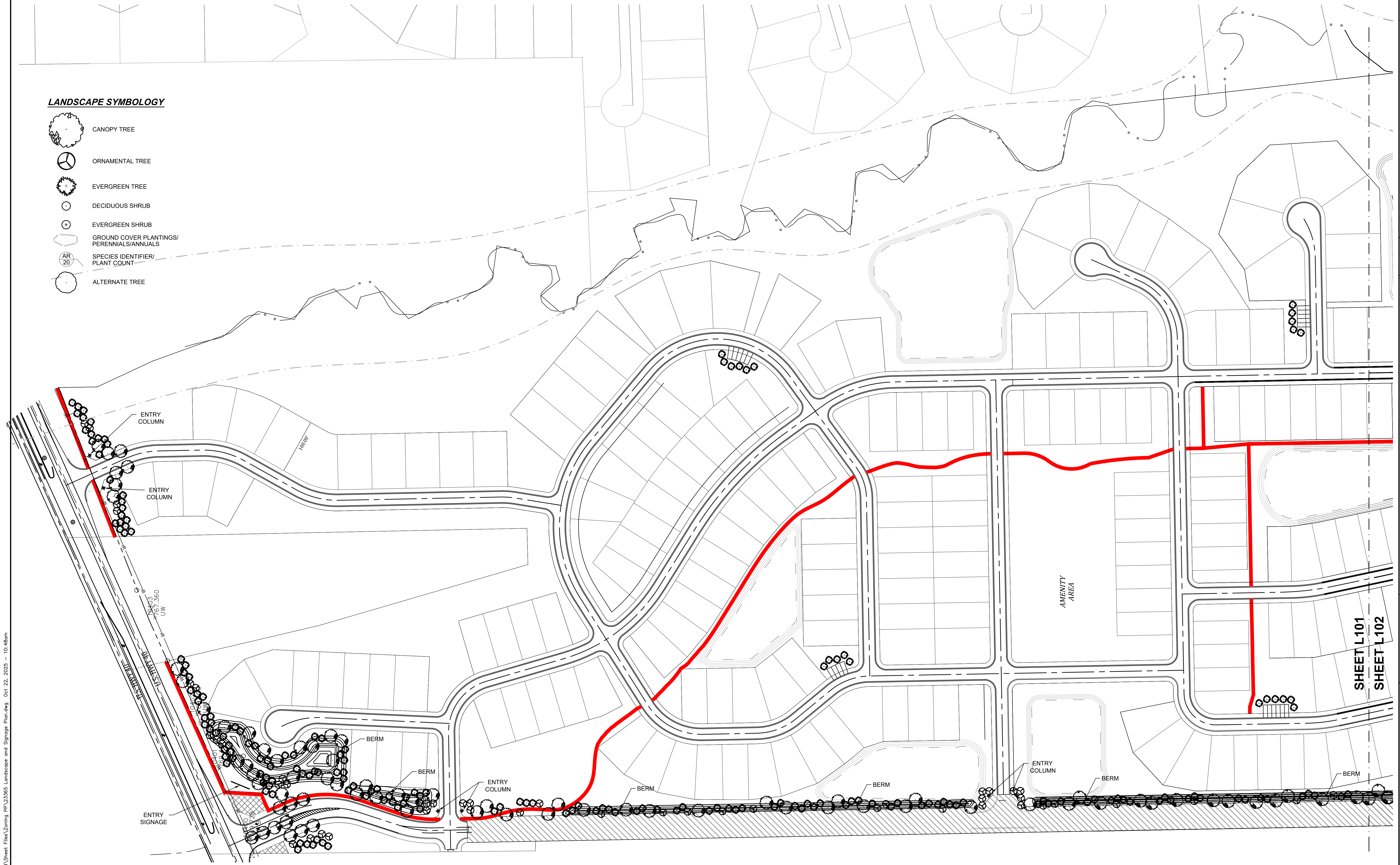
**WESTLYN**  
**HENDRICKS COUNTY**  
**PLAINFIELD, INDIANA**

**BANNING ENGINEERING**  
653 COLUMBIA ROAD, SUITE #101  
PLAINFIELD, IN 46166  
BUS: (317) 707-3700 FAX: (317) 707-3800  
E-MAIL: Banning@BanningEngineering.com  
WEB: www.BanningEngineering.com

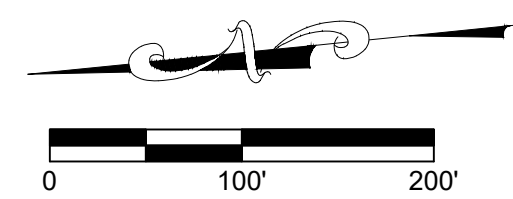
P:\2023\23365\Engineering\Cadd\Sheet Files\23365 Landscape and Signage Plan.dwg Oct 22, 2025 - 10:48am

**LANDSCAPE SYMBOLOLOGY**

-  CANOPY TREE
-  ORNAMENTAL TREE
-  EVERGREEN TREE
-  DECIDUOUS SHRUB
-  EVERGREEN SHRUB
-  GROUND COVER PLANTINGS/  
PERENNIALS/ANNUALS
-  SPECIES IDENTIFIER/  
PLANT COUNT
-  ALTERNATE TREE



**LANDSCAPE PLANTING**  
SCALE 1"=100'



Revisions		Date
1	ADDRESS TOWNS COMMENTS	08-19-2025
2	PER TOWN PLANNER	10-21-2025

**LANDSCAPE AND SIGNAGE PLAN**  
WESTLYN  
HENDRICKS COUNTY  
PLAINFIELD, INDIANA

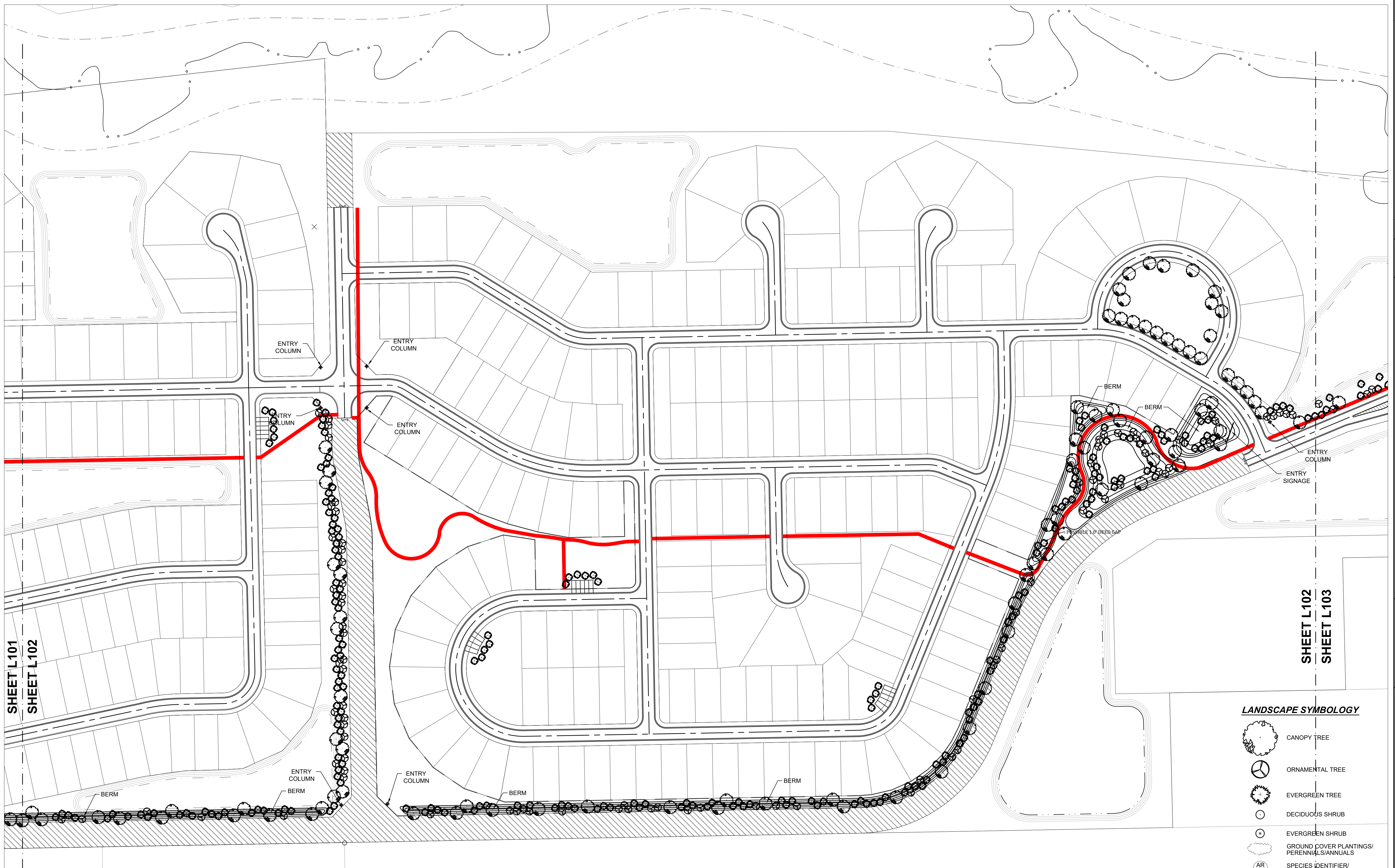
**NOT FOR CONSTRUCTION**

**BANNING ENGINEERING**  
653 COLUMBIA ROAD, SUITE #101  
PLAINFIELD, IN 46166  
BUS: (317) 707-3700 FAX: (317) 707-3800  
E-MAIL: Banning@BanningEngineering.com  
WEB: www.BanningEngineering.com

Project No: 23365  
Sheet No:



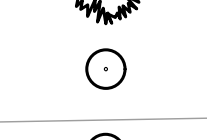
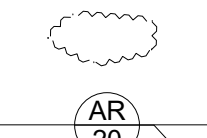
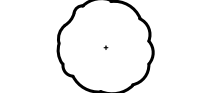


**L101**

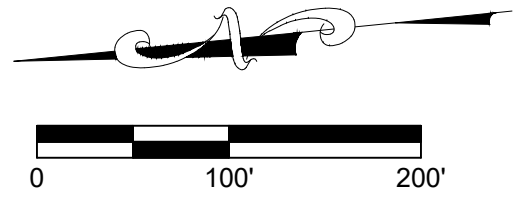
P:\2023\23365\Engineering\Cadd\Sheet Files\Zoning PP\23365 Landscape and Signage Plan.dwg Oct 22, 2025 - 10:48am



**LANDSCAPE PLANTING**  
SCALE 1"=100'

**LANDSCAPE SYMBOLOGY**

-  CANOPY TREE
-  ORNAMENTAL TREE
-  EVERGREEN TREE
-  DECIDUOUS SHRUB
-  EVERGREEN SHRUB
-  GROUND COVER PLANTINGS/  
PERENNIALS/ANNUALS
-  SPECIES IDENTIFIER/  
PLANT COUNT
-  ALTERNATE TREE



Revisions		Date
1	ADDRESS TOWNS COMMENTS	08-19-2025
2	PER TOWN PLANNER	10-21-2025

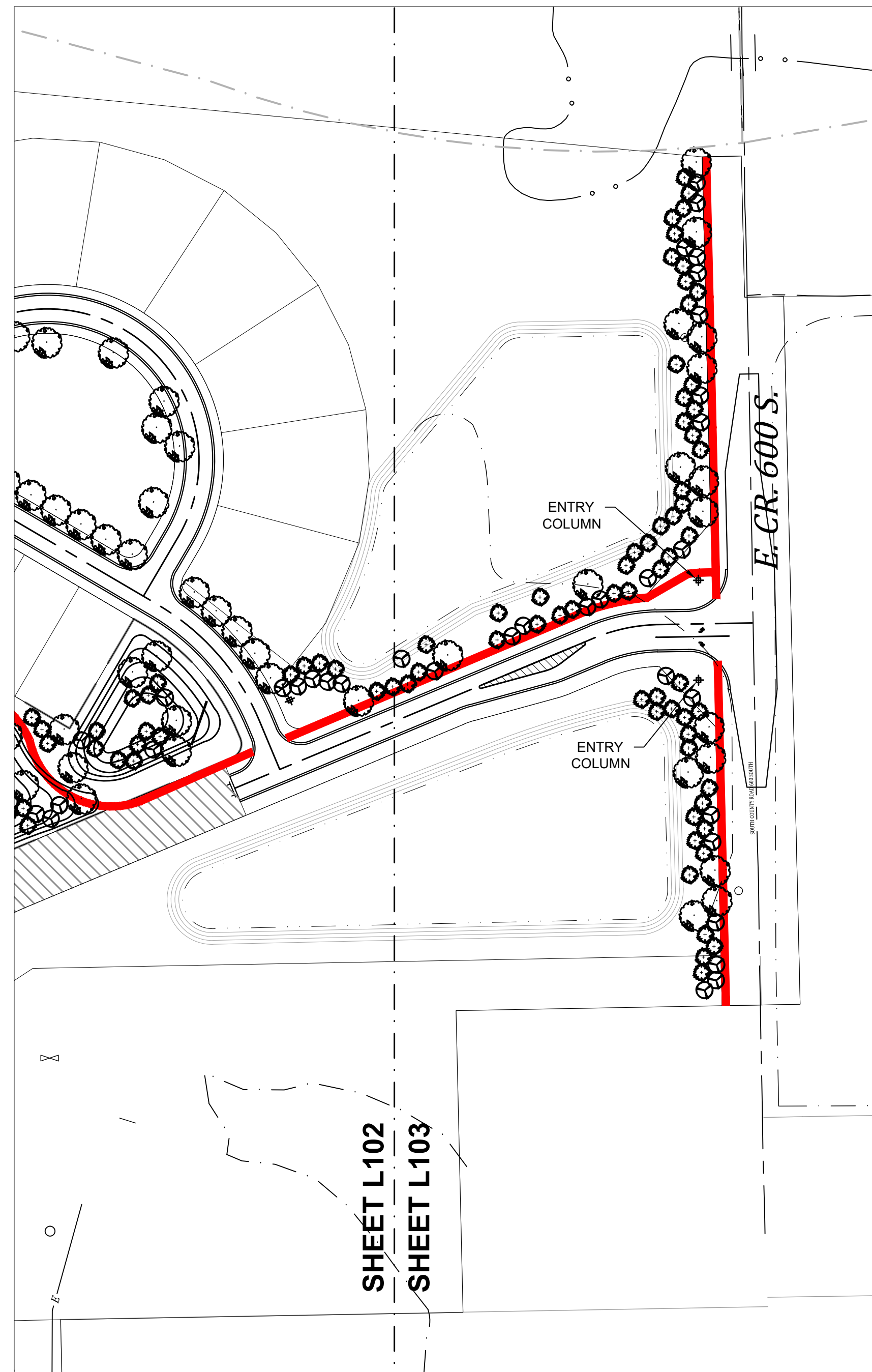
Designed:	LGF	Date:	08-26-2025
Drawn:	GAF	Checked:	LGF
Scale:			

**LANDSCAPE AND SIGNAGE PLAN**  
**WESTLYN**  
**HENDRICKS COUNTY**  
**PLAINFIELD, INDIANA**

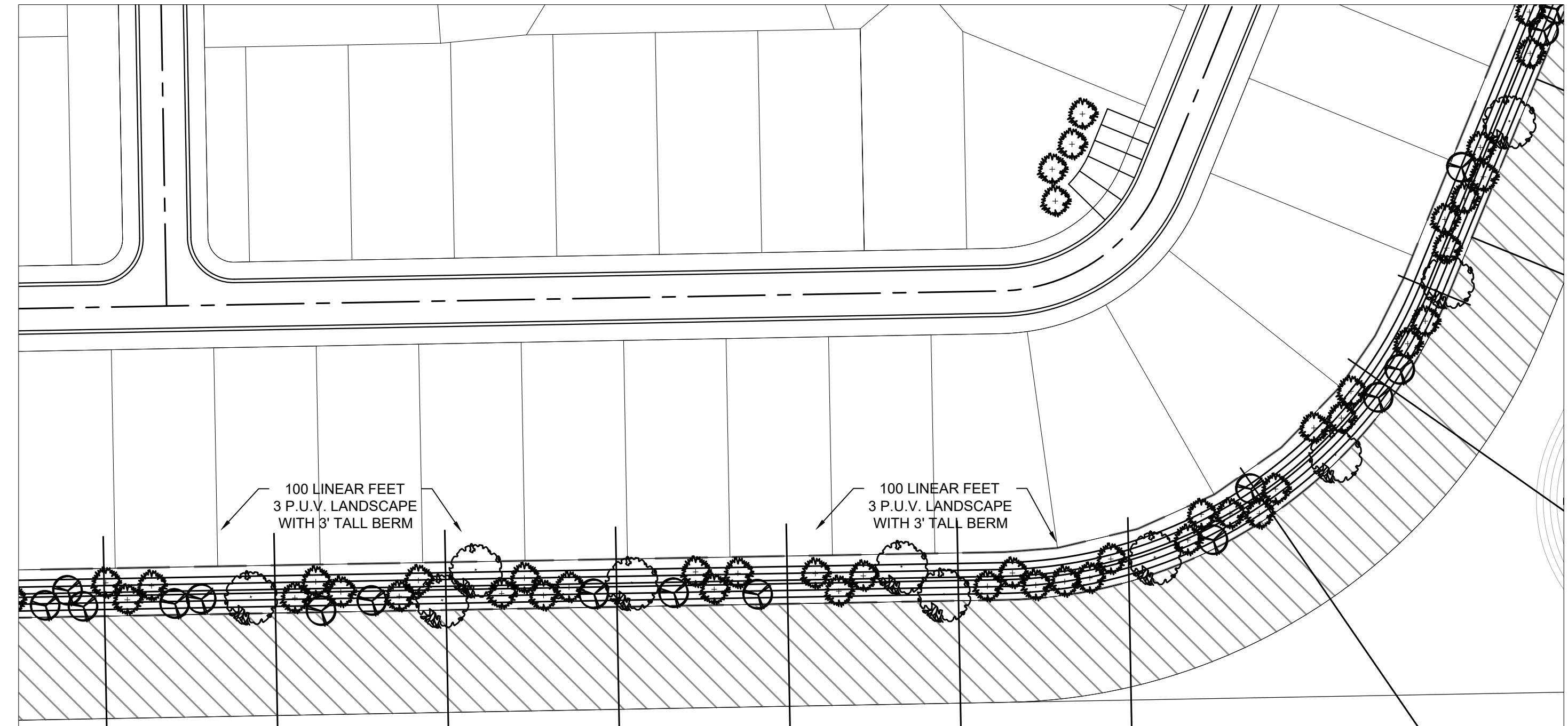
**NOT FOR CONSTRUCTION**

**BANNING ENGINEERING**  
 853 COLUMBIA ROAD, SUITE #101  
 PLAINFIELD, IN 46168  
 BUS: (317) 707-3700 FAX: (317) 707-3800  
 E-MAIL: Banning@BanningEngineering.com  
 WEB: www.BanningEngineering.com

Project No: 23365  
 Sheet No: **L102**



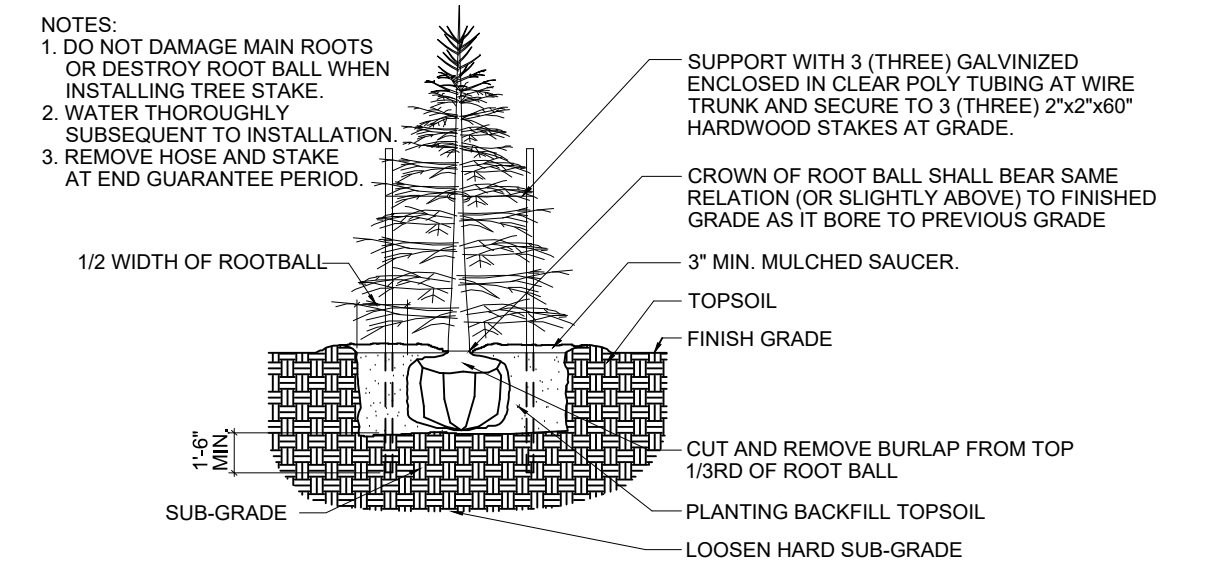
**LANDSCAPE PLANTING**  
SCALE 1"=100'



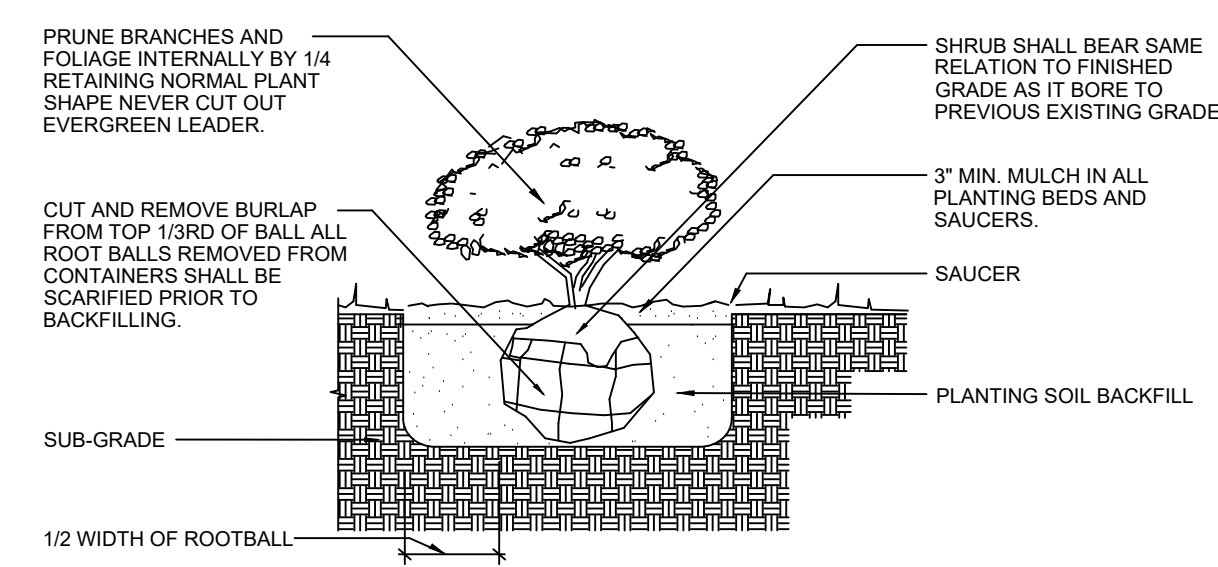
**ENLARGED TYPICAL 100' LANDSCAPE PLANTING ALONG FUTURE ROAD**  
SCALE 1"=60'

**LANDSCAPE SYMBOLOGY**

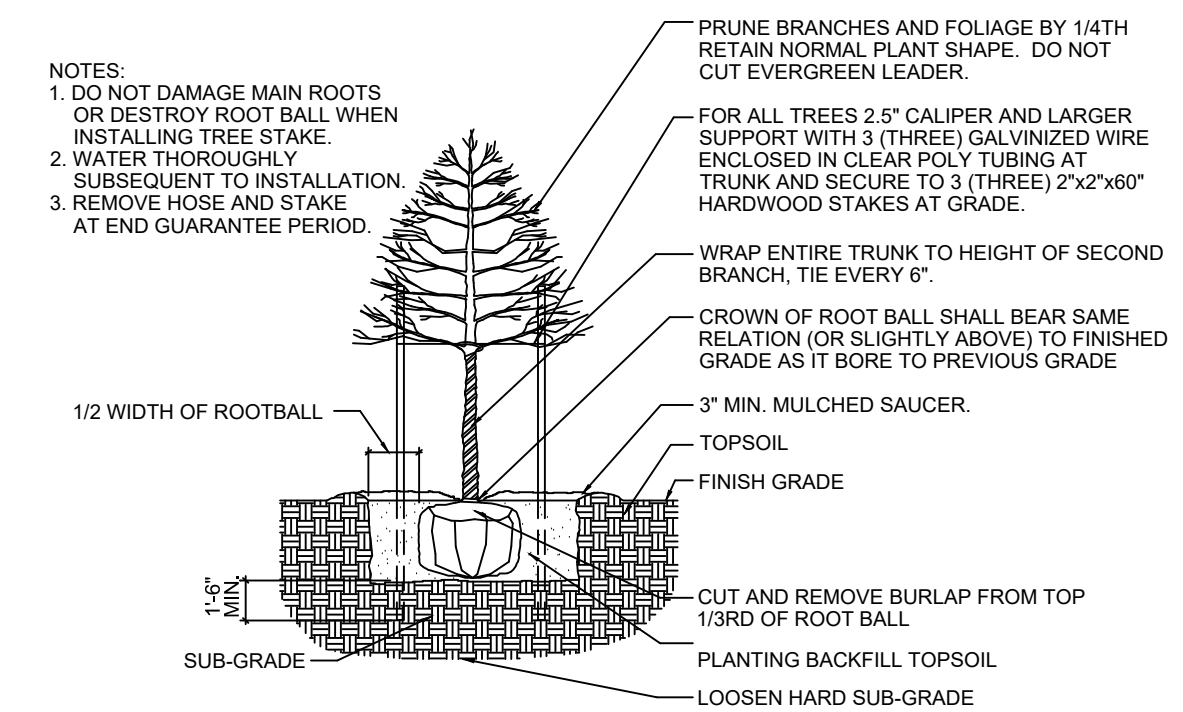
- CANOPY TREE
- ORNAMENTAL TREE
- EVERGREEN TREE
- DECIDUOUS SHRUB
- EVERGREEN SHRUB
- GROUND COVER PLANTINGS/  
PERENNIALS/ANNUALS
- SPECIES IDENTIFIER/  
PLANT COUNT
- ALTERNATE TREE



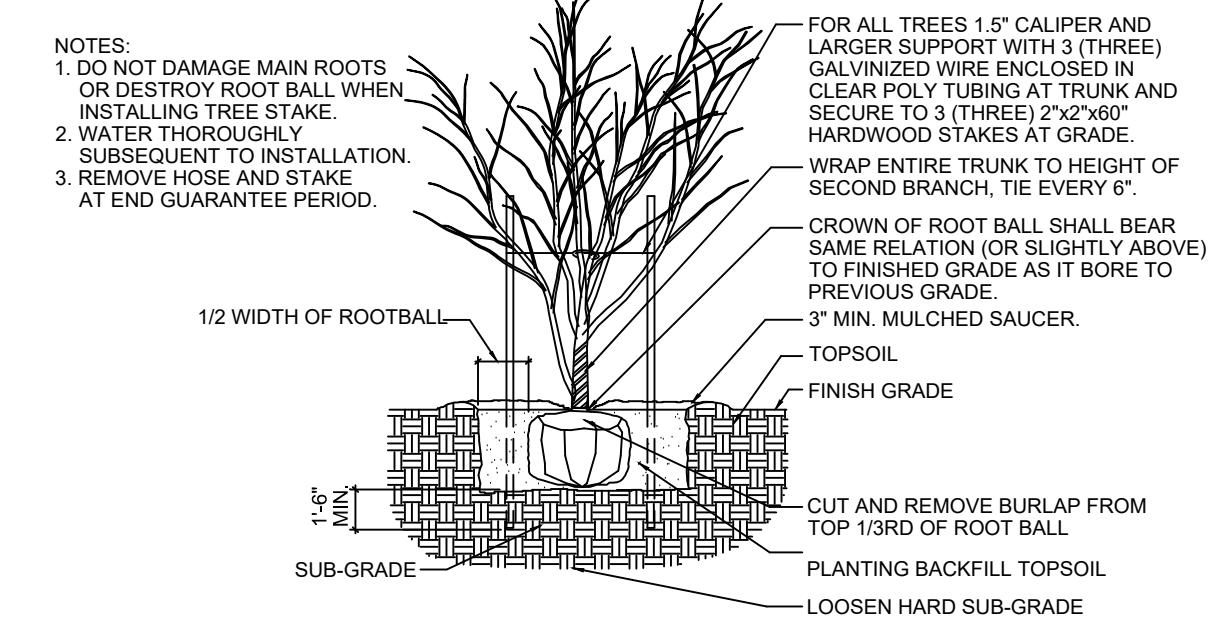
**EVERGREEN TREE PLANTING**  
NO SCALE



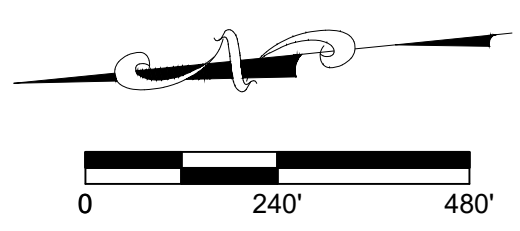
**SHRUB PLANTING**  
NO SCALE



**CANOPY TREE PLANTING**  
NO SCALE



**ORNAMENTAL TREE PLANTING**  
NO SCALE



**LANDSCAPE AND SIGNAGE PLAN**  
**WESTLYN**  
**HENDRICKS COUNTY**  
**PLAINFIELD, INDIANA**

**NOT FOR CONSTRUCTION**

**BANNING ENGINEERING**  
 853 COLUMBIA ROAD, SUITE #101  
 PLAINFIELD, IN 46166  
 BUS: (317) 707-3700 FAX: (317) 707-3800  
 E-MAIL: [Banning@BanningEngineering.com](mailto:Banning@BanningEngineering.com)  
 WEB: [www.BanningEngineering.com](http://www.BanningEngineering.com)

Project No: 23365  
Sheet No:

**L103**

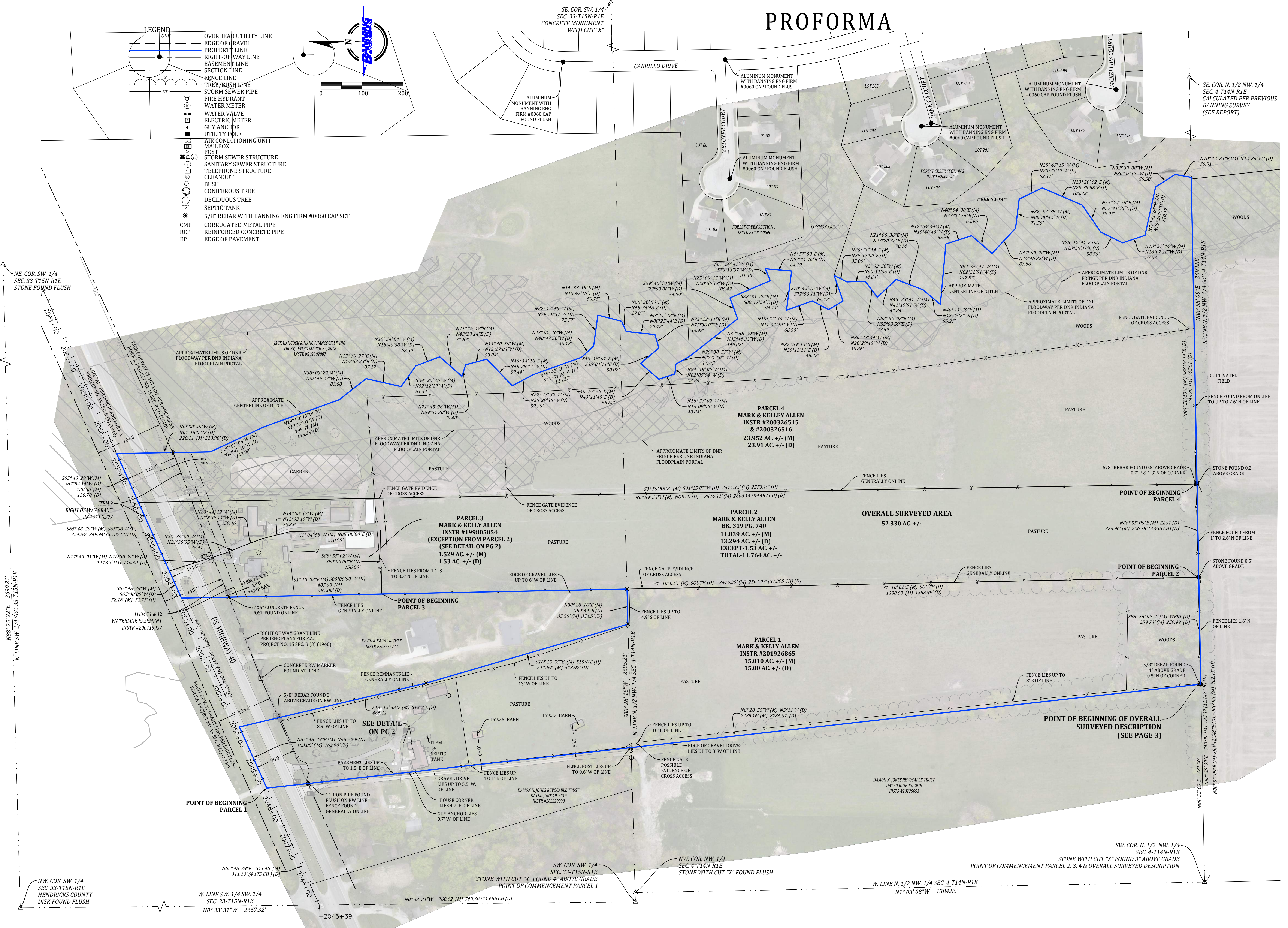
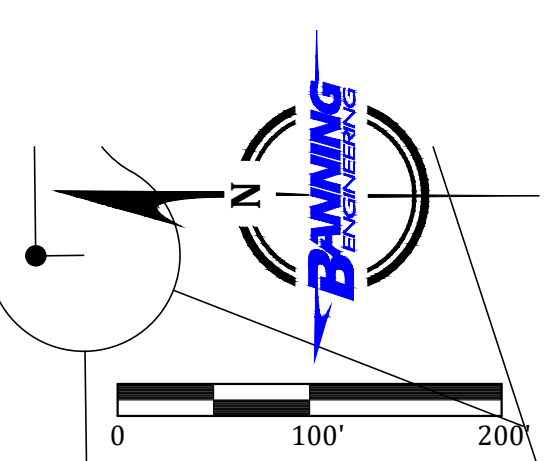
Designed:	LGF	Date:	08-19-2025
Drawn:	GAF	Checked:	LGF
Scale:		Date:	08-26-2025
Sym:	1	Address: TOWNS COMMENTS	
	2	PER TOWN PLANNER	
Revisions:			

p:\mays P:\2023\23365\Engineering\Cadd\Sheet Files\Zoning PPA\23365 Landscape and Signage Plan.dwg Oct 22, 2025 - 10:45am

# PROFORMA

**LEGEND**

- OVERHEAD UTILITY LINE
- EDGE OF GRAVEL
- PROPERTY LINE
- RIGHT-OF-WAY LINE
- EASEMENT LINE
- SECTION LINE
- FENCE LINE
- TREE/BUSH LINE
- STORM SEWER PIPE
- FIRE HYDRANT
- WATER METER
- WATER VALVE
- ELECTRIC METER
- GUY ANCHOR
- UTILITY POLE
- AIR CONDITIONING UNIT
- MAILBOX
- POST
- STORM SEWER STRUCTURE
- SANITARY SEWER STRUCTURE
- TELEPHONE STRUCTURE
- CLEANOUT
- BUSH
- CONIFEROUS TREE
- DECIDUOUS TREE
- SEPTIC TANK
- 5/8" REBAR WITH BANNING ENG FIRM #0060 CAP SET
- CMP CORRUGATED METAL PIPE
- RCP REINFORCED CONCRETE PIPE
- EP EDGE OF PAVEMENT



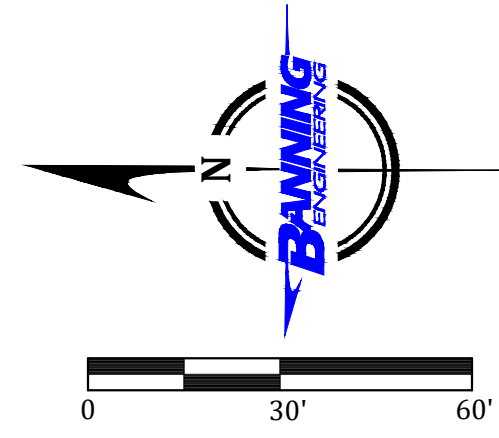
Date	Revisions
06-19-24	1. UPDATED PER OBJECTION LETTER COMMENTS

**ALTA/NSPS LAND TITLE SURVEY**  
PREPARED FOR: PULTE HOMES OF INDIANA  
PART OF SEC. 4-T14N-R1E & PART OF SEC. 33-T15N-1E  
HENDRICKS COUNTY, INDIANA

**BANNING ENGINEERING**  
853 COLUMBIA ROAD, SUITE #101  
PLAINFIELD, IN 46168  
BUS: (317) 707-3700 FAX: (317) 707-3800  
E-MAIL: Banning@BanningEngineering.com  
WEB: www.BanningEngineering.com

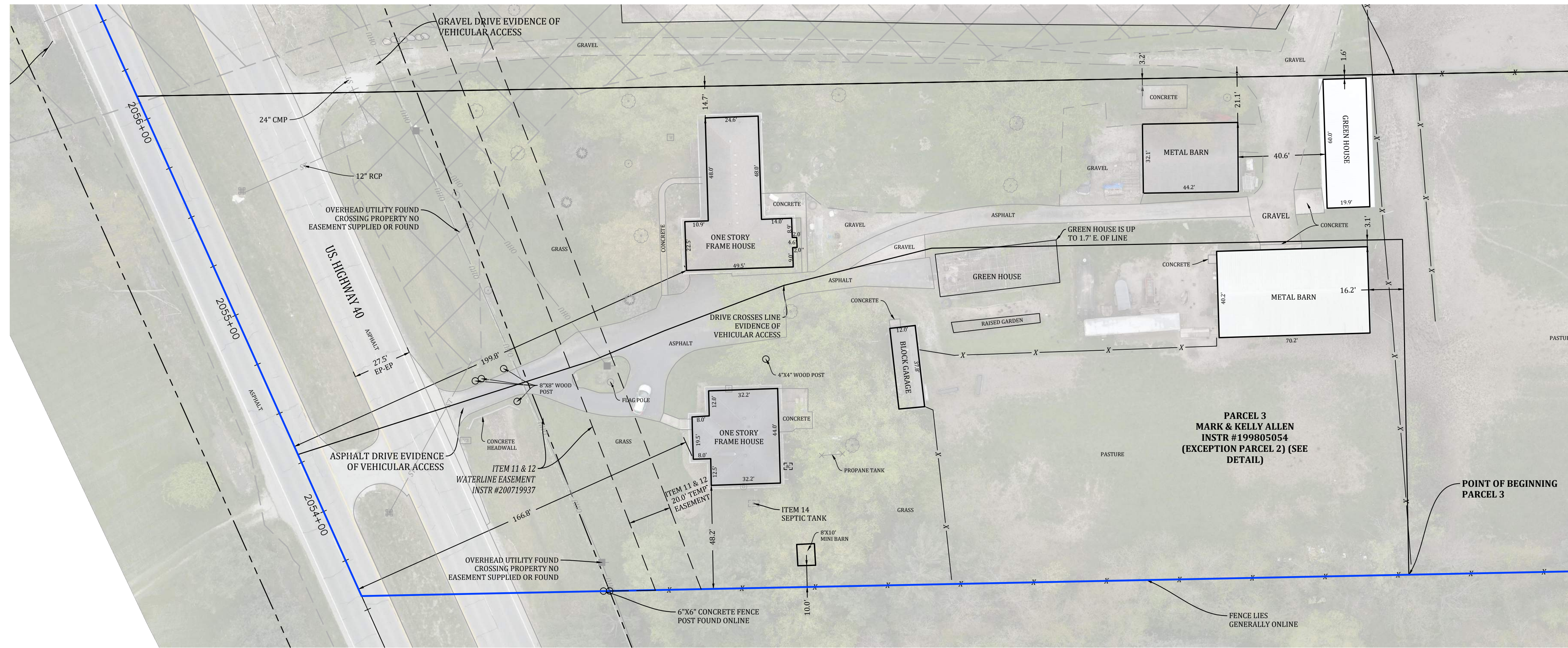
Project No: 24123  
Sheet No:

# PROFORMA

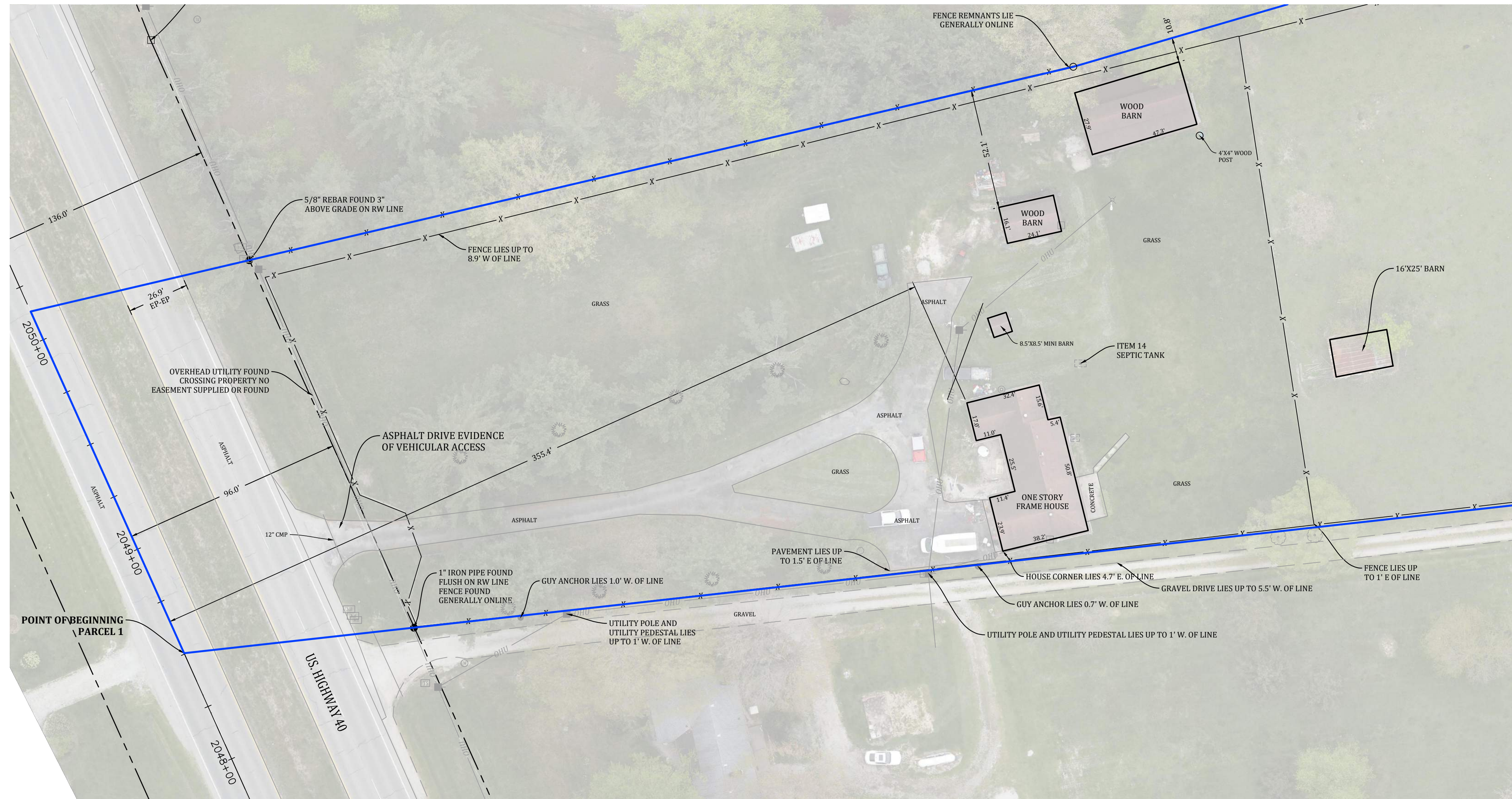


- LEGEND**
- OVERHEAD UTILITY LINE
  - - - - - EDGE OF GRAVEL
  - PROPERTY LINE
  - RIGHT-OF-WAY LINE
  - - - - - EASEMENT LINE
  - - - - - SECTION LINE
  - FENCE LINE
  - TREE/BUSH LINE
  - STORM SEWER PIPE
  - FIRE HYDRANT
  - WATER METER
  - WATER VALVE
  - ELECTRIC METER
  - GUY ANCHOR
  - UTILITY POLE
  - AIR CONDITIONING UNIT
  - MAILBOX
  - POST
  - STORM SEWER STRUCTURE
  - SANITARY SEWER STRUCTURE
  - TELEPHONE STRUCTURE
  - CLEANOUT
  - BUSH
  - CONIFEROUS TREE
  - DECIDUOUS TREE
  - SEPTIC TANK
  - BOULDER
  - CORRUGATED METAL PIPE
  - RCP
  - EP
  - EDGE OF PAVEMENT

## PARCEL 3 DETAIL



## PARCEL 1 DETAIL



Rev.	Revisions	Date
1	UPDATED PER OBJECTION LETTER COMMENTS	06-19-24

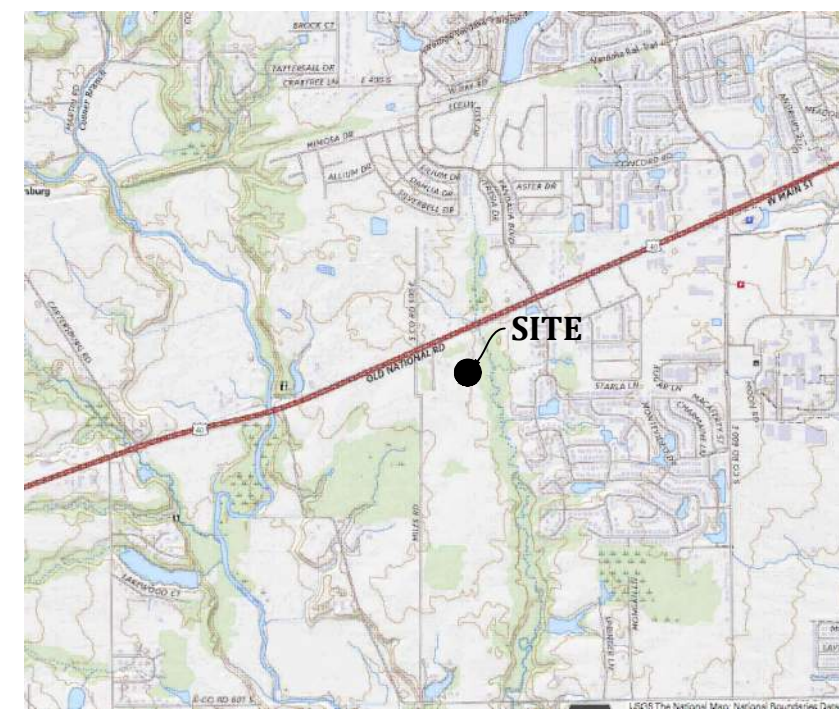
ALTA/NSPS LAND TITLE SURVEY  
 PREPARED FOR: PULTE HOMES OF INDIANA  
 PART OF SEC. 4-T14N-R1E & PART OF SEC. 33-T15N-1E  
 HENDRICKS COUNTY, INDIANA

**BANNING ENGINEERING**  
 853 COLUMBIA ROAD, SUITE #701  
 PLAINFIELD, IN 46168  
 BUS: (317) 707-3700 FAX: (317) 707-3800  
 E-MAIL: Banning@BanningEngineering.com  
 WEB: www.BanningEngineering.com

Project No: 24123  
 Sheet No:

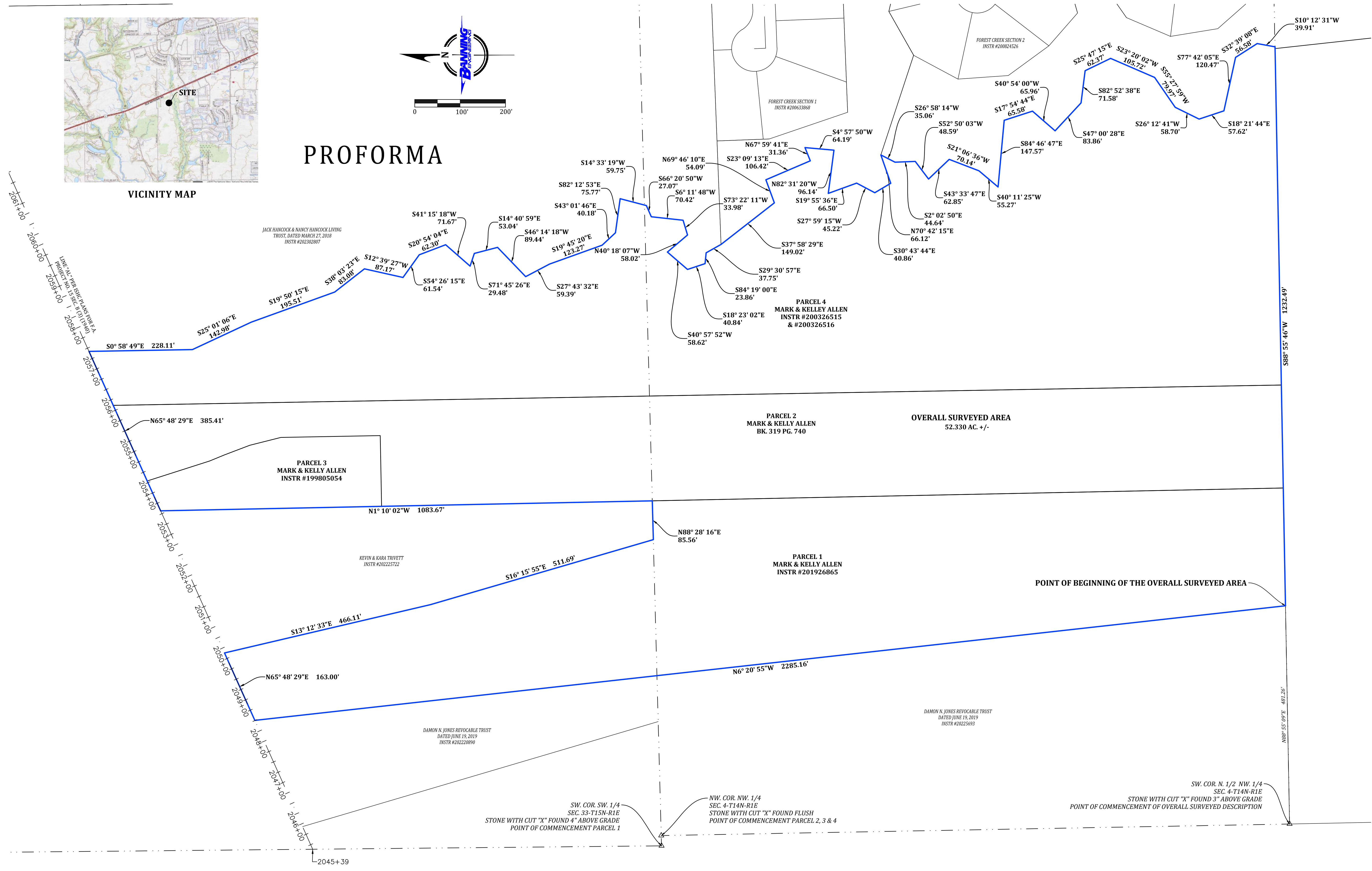
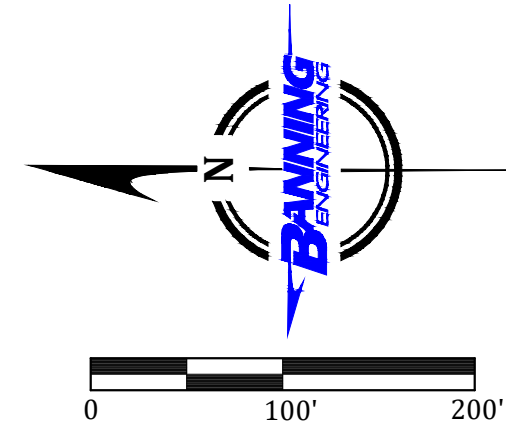
6/20/2024 1:01 PM P:\2024\24123\Survey\DWG\24123a.dwg

# OVERALL SURVEYED DESCRIPTION EXHIBIT



VICINITY MAP

## PROFORMA



Date	Revisions
06-19-24	1. UPDATED PER OBJECTION LETTER COMMENTS

**ALTA/NSPS LAND TITLE SURVEY**  
 PREPARED FOR: PULTE HOMES OF INDIANA  
 PART OF SEC. 4-T14N-R1E & PART OF SEC. 33-T15N-1E  
 HENDRICKS COUNTY, INDIANA

**BANNING ENGINEERING**  
 853 COLUMBIA ROAD, SUITE #101  
 PLAINFIELD, IN 46168  
 BUS: (317) 707-3700, FAX: (317) 707-3800  
 E-MAIL: Banning@BanningEngineering.com  
 WEB: www.BanningEngineering.com

6/20/2024 1:00 PM P:\2024\24123\Survey\DWG\24123a.dwg



Z:\2025\250275-PULTE GROUP, TIS, US 40, PLAINFIELD\PLAINFIELD EXHIBIT\DWG\EXHIBIT\_NEW SITE.DWG



**A&F ENGINEERING**  
 Transportation & Site Engineering  
 Creating Order Since 1966  
 8365 Keystone Crossing, Suite 201, Indianapolis, IN. 46240 (317) 202-0864

RECOMMENDED FOR APPROVAL	DESIGN ENGINEER	DATE
DESIGNED: MIK	DRAWN: MIK	
CHECKED: JAH	CHECKED: JAH	

TOWN OF PLAINFIELD
US 40

HORIZONTAL SCALE	BRIDGE FILE
1" = 50'	N/A
VERTICAL SCALE	DESIGNATION
N/A	--
SURVEY BOOK	SHEETS
	---- of 46
CONTRACT	PROJECT
--	--