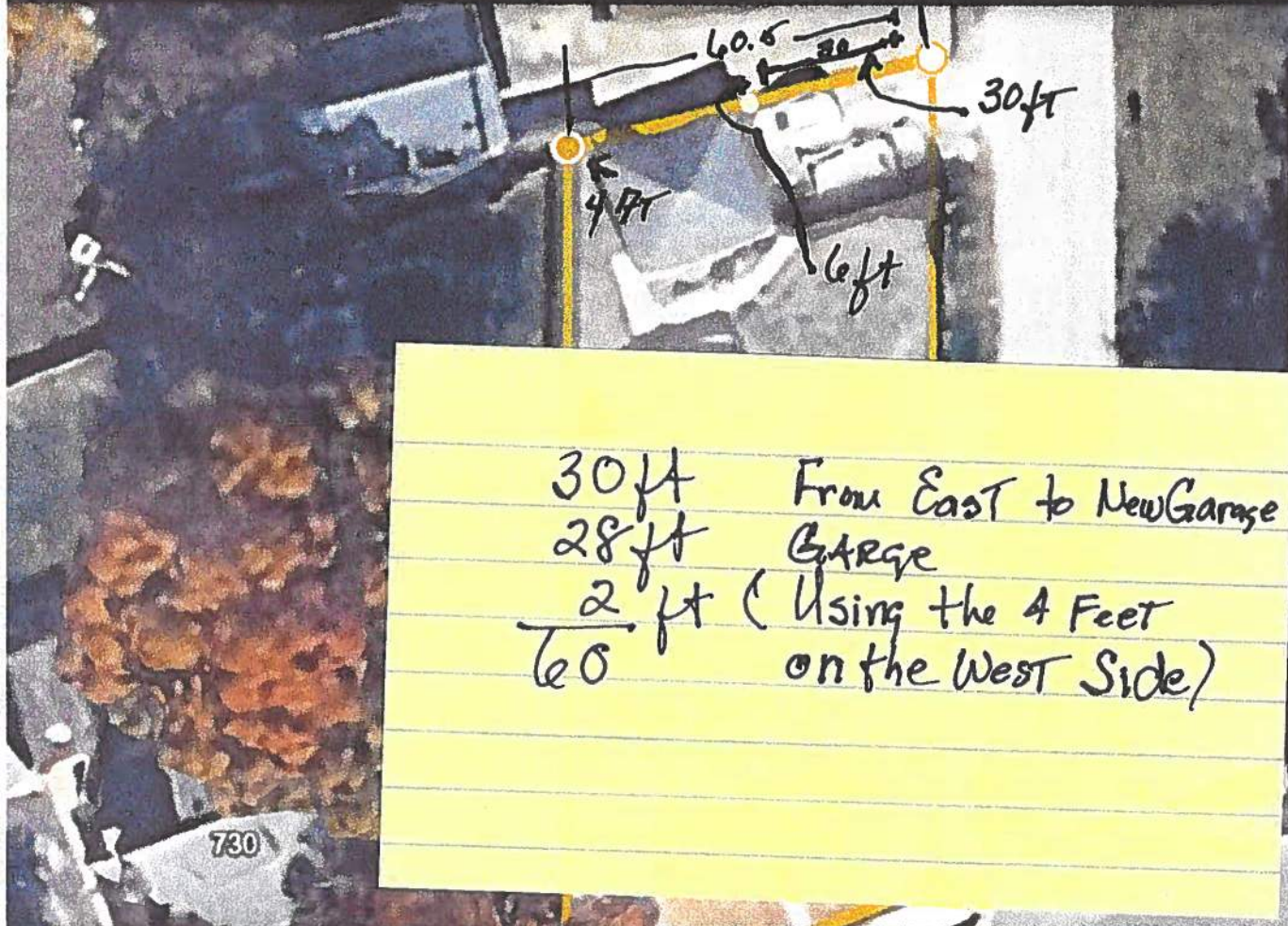


Will Look Very close this Picture



my Proposal



30ft From East to New Garage
28ft GARAGE
 $\frac{2}{60}$ ft (Using the 4 Feet
on the West Side)

Meas

Click points
area

Perimeter
416 ft

Area
8,800 ft²

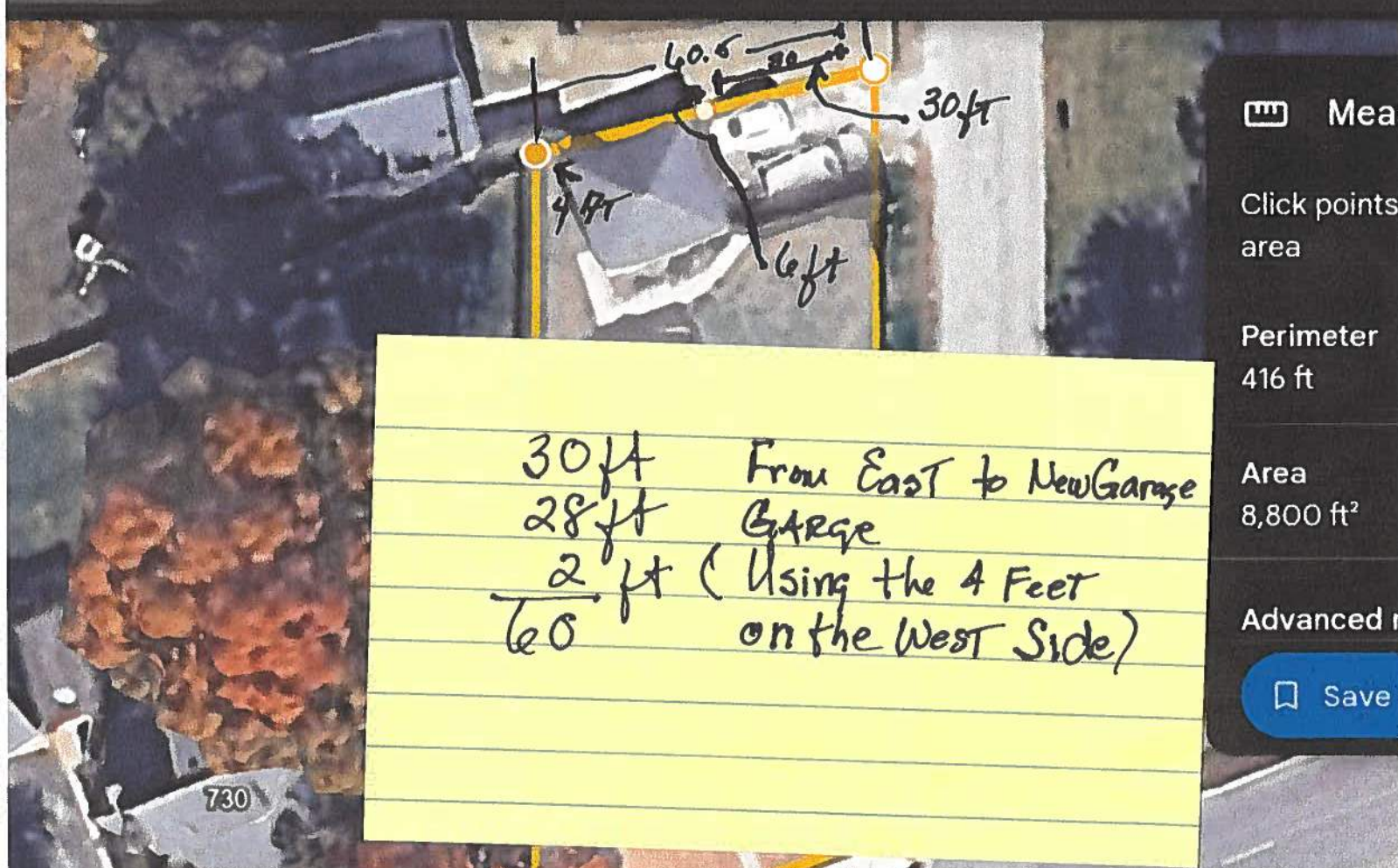
Advanced m

Save

20 m

Camera:

my Proposal



30ft From East to New Garage
28ft Garage
2ft (Using the 4 Feet
60 on the West Side)

Meas

Click points
area

Perimeter
416 ft

Area
8,800 ft²

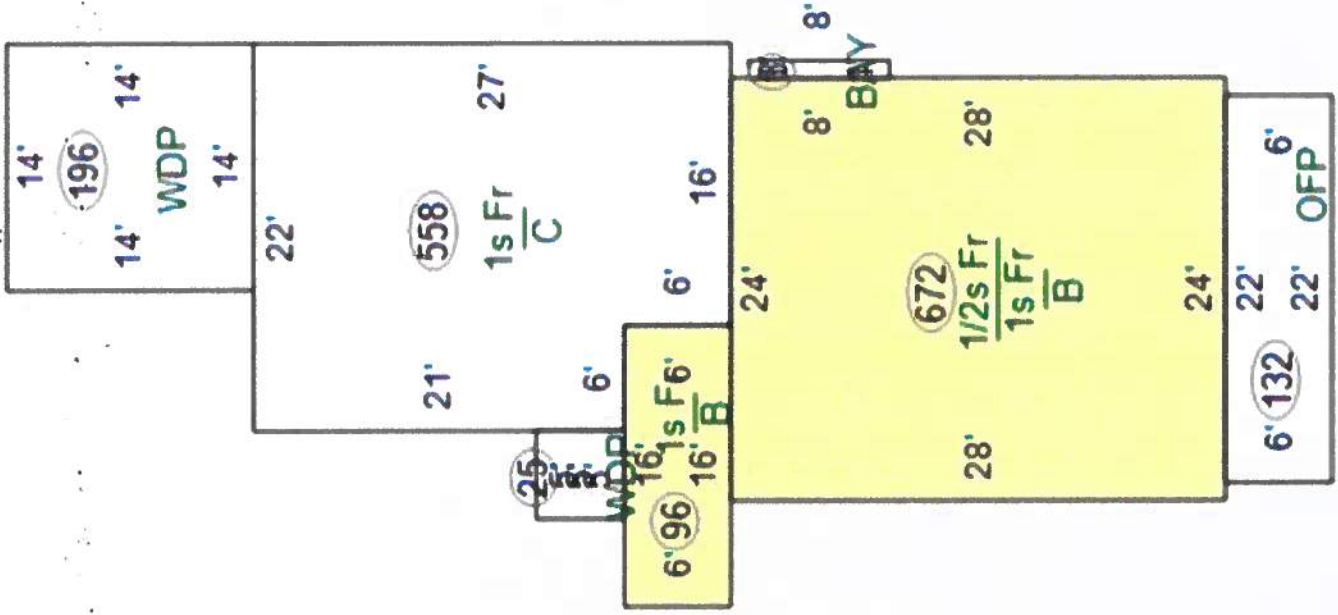
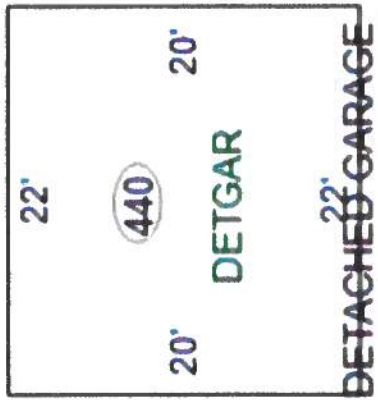
Advanced r

Save

Julie of Hobson e Son Created this for me but I used a tape measure
and came up with a more detailed map. (See "My Proposal")



Parcel ID - 32-10-26-388-007.000-012
Alt Id - 21-1-26-51E 388-007
Address - 750 E Main St
Owner - HELTON AMBER & TRISLER HIRAM ALLEN & TRISLER LEIGH ANNA
JTWROS
[Property Record Card 2025 \(Assessor\)](#)
View: [Report](#) | [Pictometry Imagery](#) | [Google Maps](#)



21-1-26-51E-388-004

21-1-26-51E-390-005

RAINES ST

E MAIN ST

-26-51E-388-006

