

Drawing name: K:\IND\DEV\170008035_Ambrose_Plan_Sign\170008035_Ambrose_Plan_Sign.dwg C:\08 Dec 12, 2025 11:57am by: Moly Cooper
 This document, together with the concepts and designs presented herein, is intended only for the specific purpose and client for which it was prepared. Reuse of and improper reliance on this document without written authorization and adaptation by Kimley-Horn and Associates, Inc. shall be without liability to Kimley-Horn and Associates, Inc.

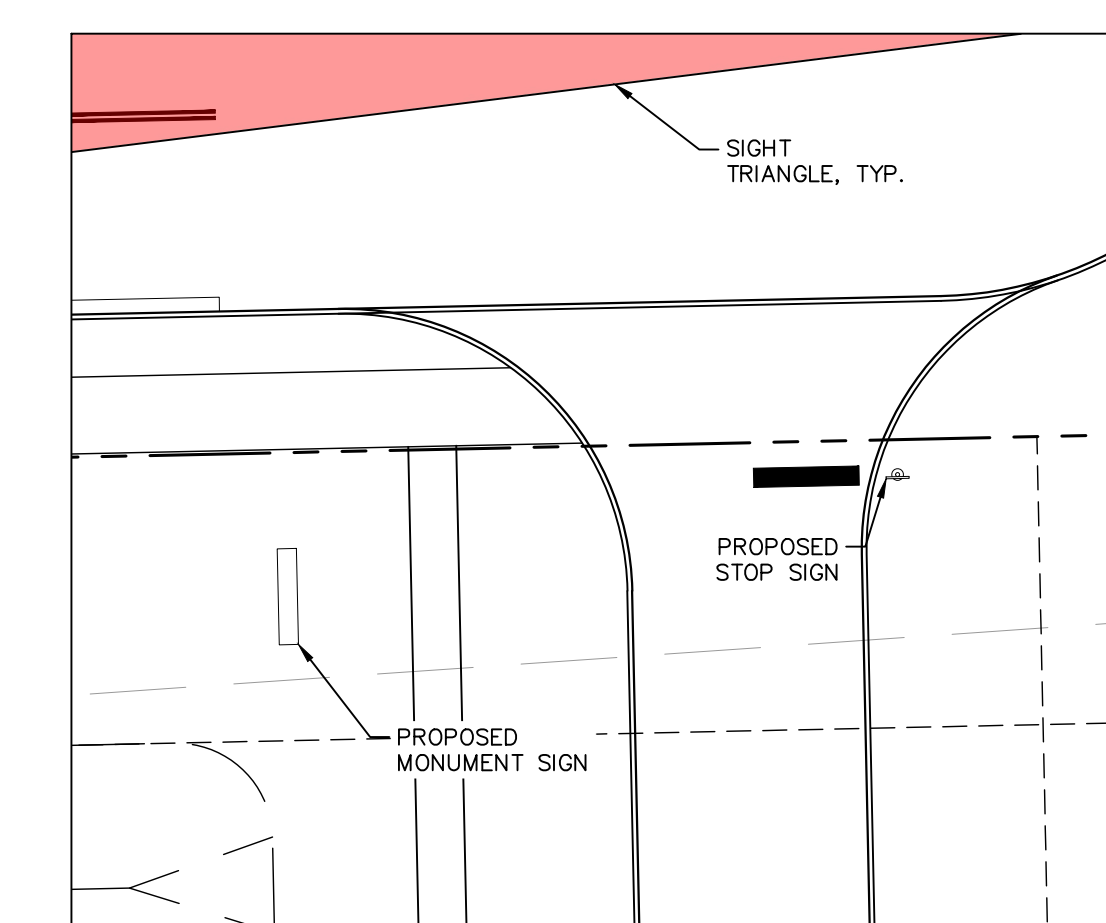
Indiana Utilities Protection Service

Call 811

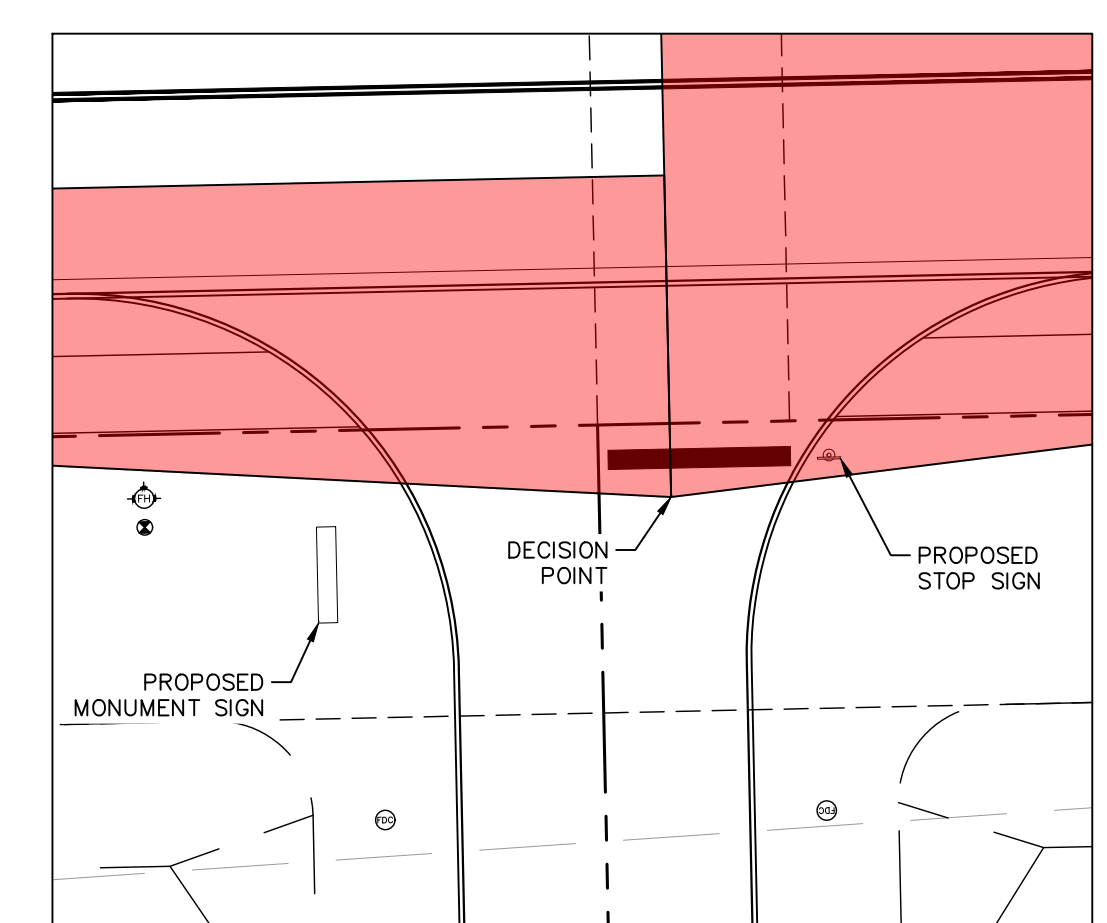
before you dig

GRAPHIC SCALE IN FEET
0 75' 150' 300'

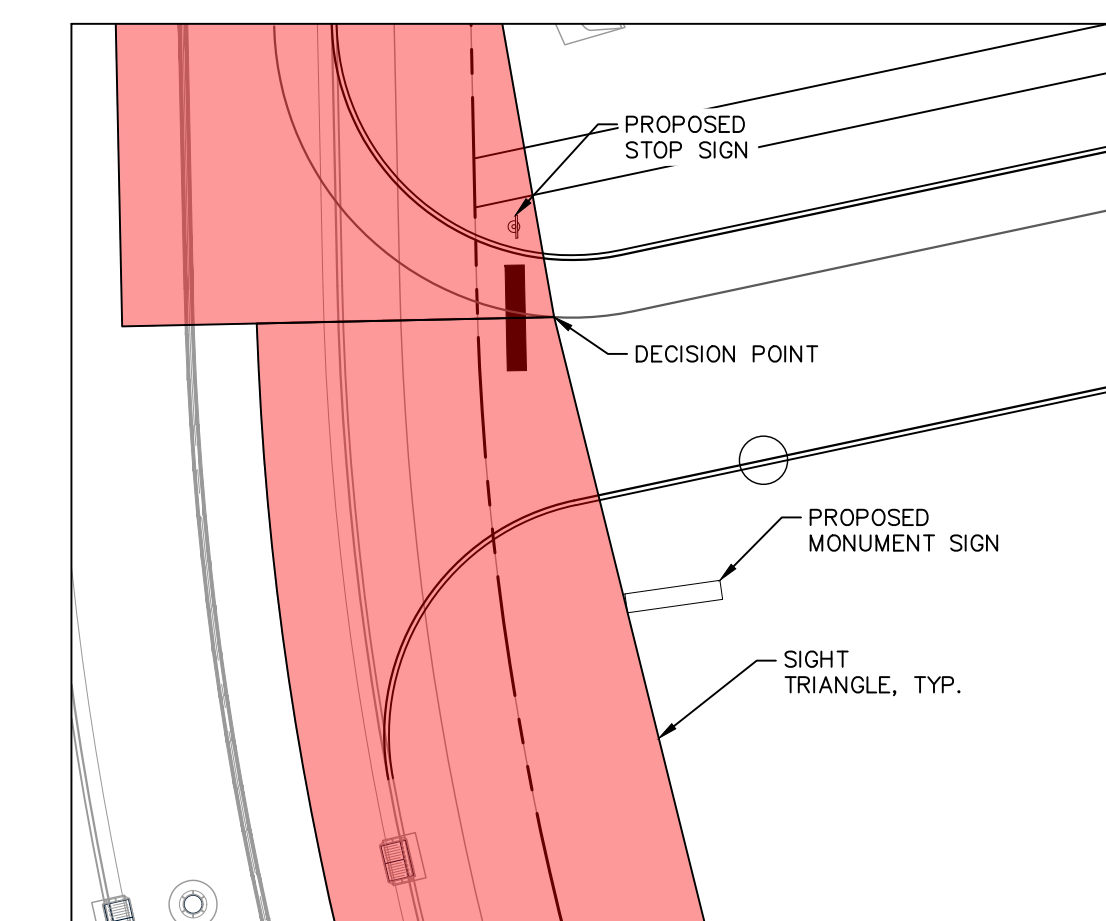
NOTES	
INTERSECTION SIGHT DISTANCE (ISD) V = 30 MPH PER INDOT 2013 DESIGN MANUAL, CHAPTER 46 INTERSECTIONS AT-GRADE	
SIGHT TRIANGLE AREA CREATED PER FIGURE 46-10F, FIGURE 46-10G, AND FIGURE 46-10H	
NORTH ENTRANCE	
LEFT TURN	ISD = 510 FT
RIGHT TURN	ISD = 465 FT
WEST ENTRANCE	
LEFT TURN	ISD = 330 FT
RIGHT TURN	ISD = 290 FT
SOUTHWEST ENTRANCE	
LEFT TURN	ISD = 510 FT
RIGHT TURN	ISD = 465 FT



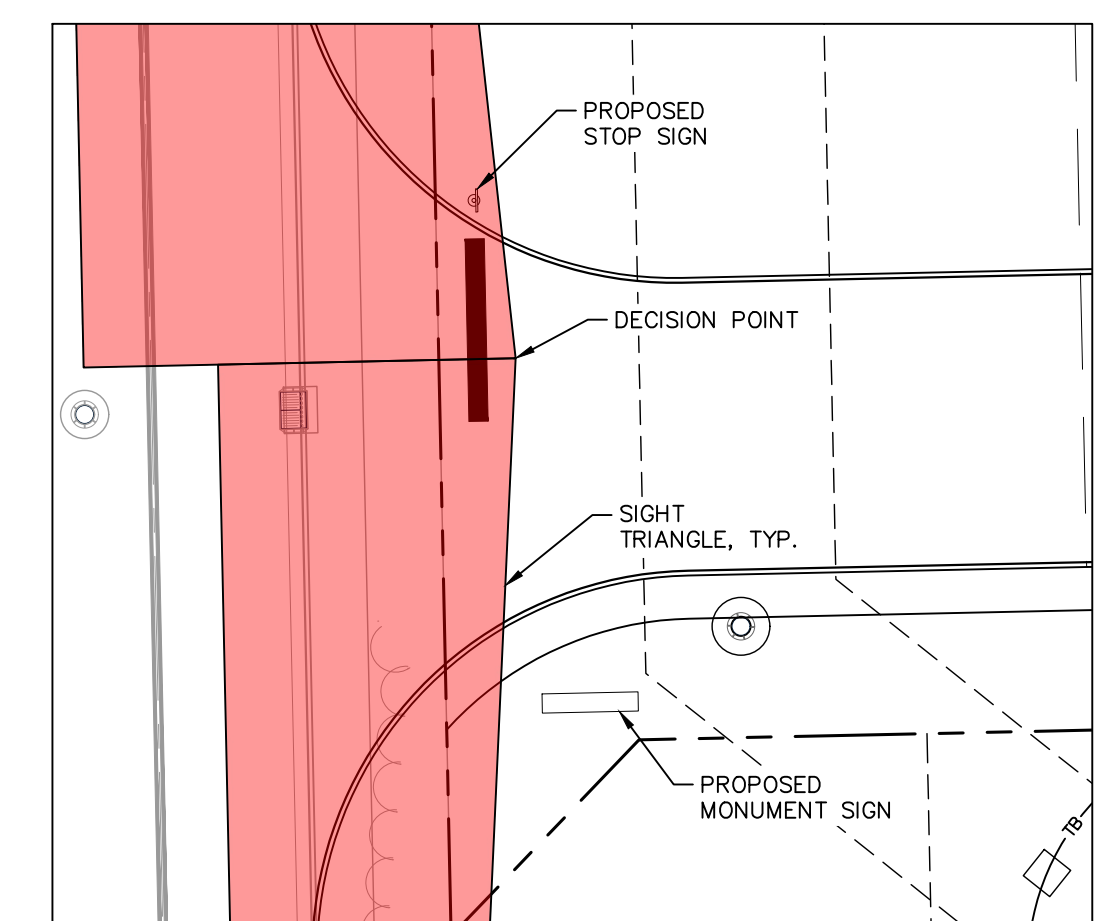
ENLARGED MONUMENT DETAIL 1
SCALE: 1" = 20'



ENLARGED MONUMENT DETAIL 2
SCALE: 1" = 20'



ENLARGED MONUMENT DETAIL 3
SCALE: 1" = 20'



ENLARGED MONUMENT DETAIL 4
SCALE: 1" = 20'

<h2 style="margin: 0;">OVERALL SIGN PLAN</h2>	<h2 style="margin: 0;">AMBROSE</h2>						
<p>PLAINFIELD INNOVATION PARK PLAINFIELD, IN</p>	<p>AS NOTED DESIGNED BY: CAN DRAWN BY: MRC CHECKED BY: CSM</p>						
<p>ORIGINAL ISSUE: 10/23/2025 KHA PROJECT NO. 170008035 SHEET NUMBER C3.0B</p>	<p>REVISIONS</p> <table border="1" style="width: 100%; border-collapse: collapse;"> <thead> <tr> <th>NO.</th> <th>DATE</th> <th>BY</th> </tr> </thead> <tbody> <tr> <td> </td> <td> </td> <td> </td> </tr> </tbody> </table>	NO.	DATE	BY			
NO.	DATE	BY					