













### FUTURE CHARACTER AND LAND USE MAP EXPANSION

- |  |  |
|--|--|
|  Suburban Residential     |  Hospitality              |
|  Mixed Residential        |  Tech Flex                |
|  Traditional Neighborhood |  Business Industrial Park |
|  Town Center              |  Traditional Rural        |
|  Corridor Commercial      |  Open Space               |
|  Commercial Mixed Node    |  Civic                    |