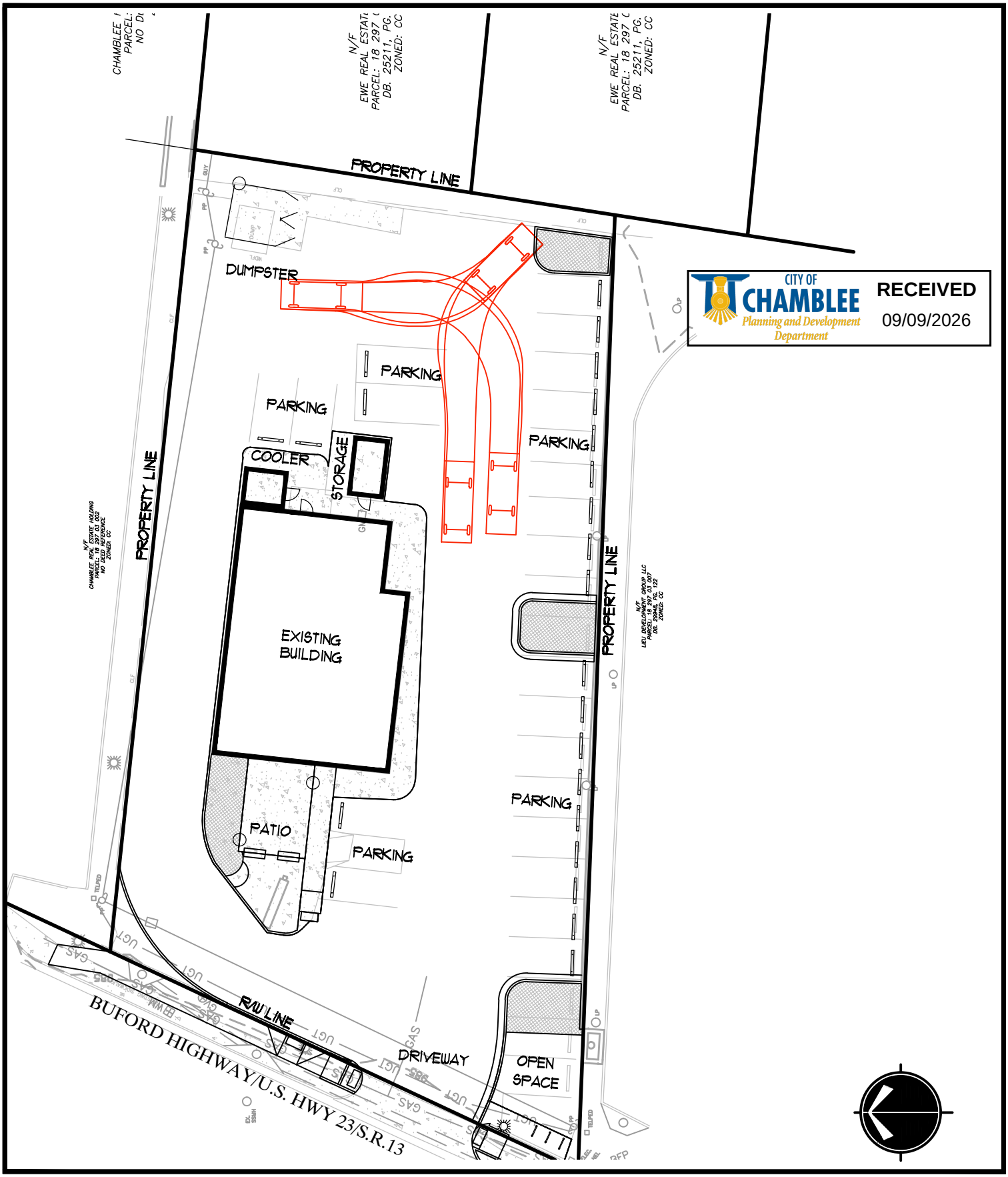

• Parker Land Design LLC •	Planning •	Civil/Site •	Landscape •	
PROJECT	CHAMBLEE CASE NUMBER	PZ2026-1738	SHEET TITLE	DWG NO.
PANADERIA Y ANTOJITOS TIERRA MAYA 4997 BUFORD HIGHWAY NE, CHAMBLEE, GA 30341	PLD PROJECT NO.	26022	TURNING STUDY - LARGE PASSENGER CAR SWEPT PATH DIAGRAM	TS-1
	DATE	09-09-2026		REVISION TO:
	SCALE	1"=30'		-

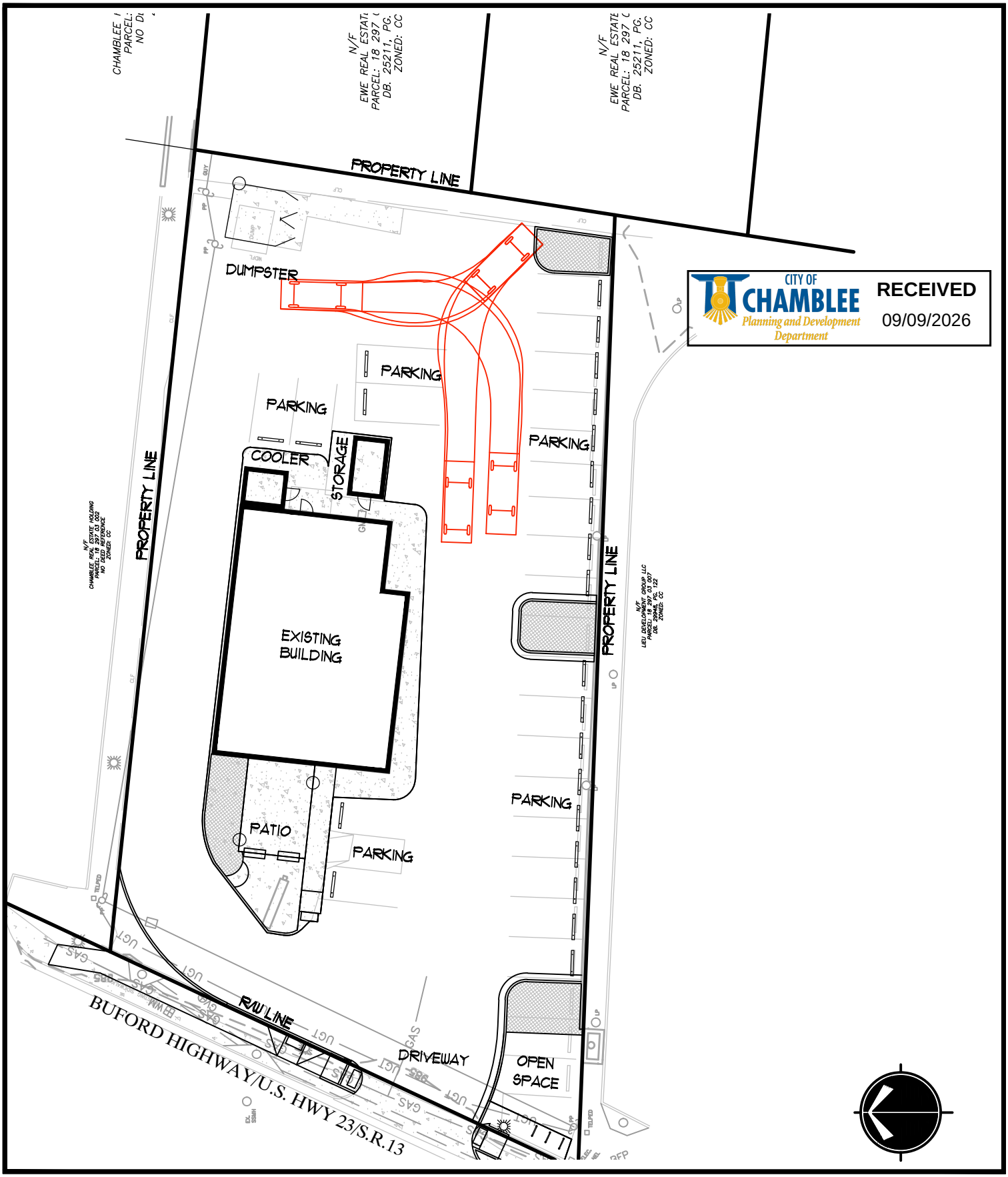

• Parker Land Design LLC •	Planning •	Civil/Site •	Landscape •	
PROJECT	CHAMBLEE CASE NUMBER	PZ2026-1738	SHEET TITLE	DWG NO.
PANADERIA Y ANTOJITOS TIERRA MAYA 4997 BUFORD HIGHWAY NE, CHAMBLEE, GA 30341	PLD PROJECT NO.	26022	TURNING STUDY - LARGE PASSENGER CAR SWEPT PATH DIAGRAM	TS-1
	DATE	09-09-2026		REVISION TO:
	SCALE	1"=30'		-

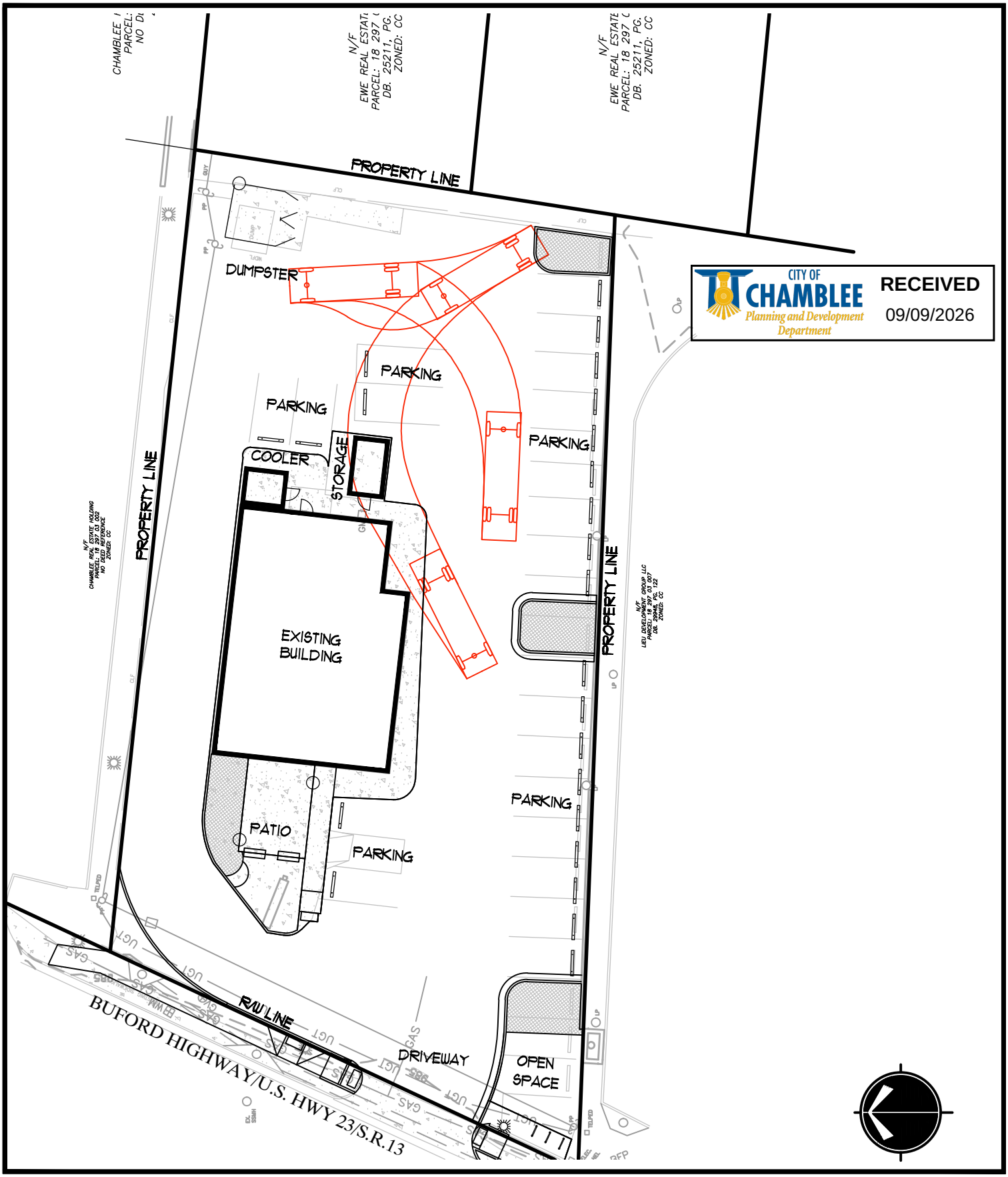

• Parker Land Design LLC •	Planning •	Civil/Site •	Landscape •	
PROJECT	CHAMBLEE CASE NUMBER	PZ2026-1738	SHEET TITLE	DWG NO.
PANADERIA Y ANTOJITOS TIERRA MAYA 4997 BUFORD HIGHWAY NE, CHAMBLEE, GA 30341	PLD PROJECT NO.	26022	TURNING STUDY - AMBULANCE ON SMALL TRUCK CHASSIS SWEPT PATH DIAGRAM	TS-2
	DATE	09-09-2026		REVISION TO:
	SCALE	1"=30'		-

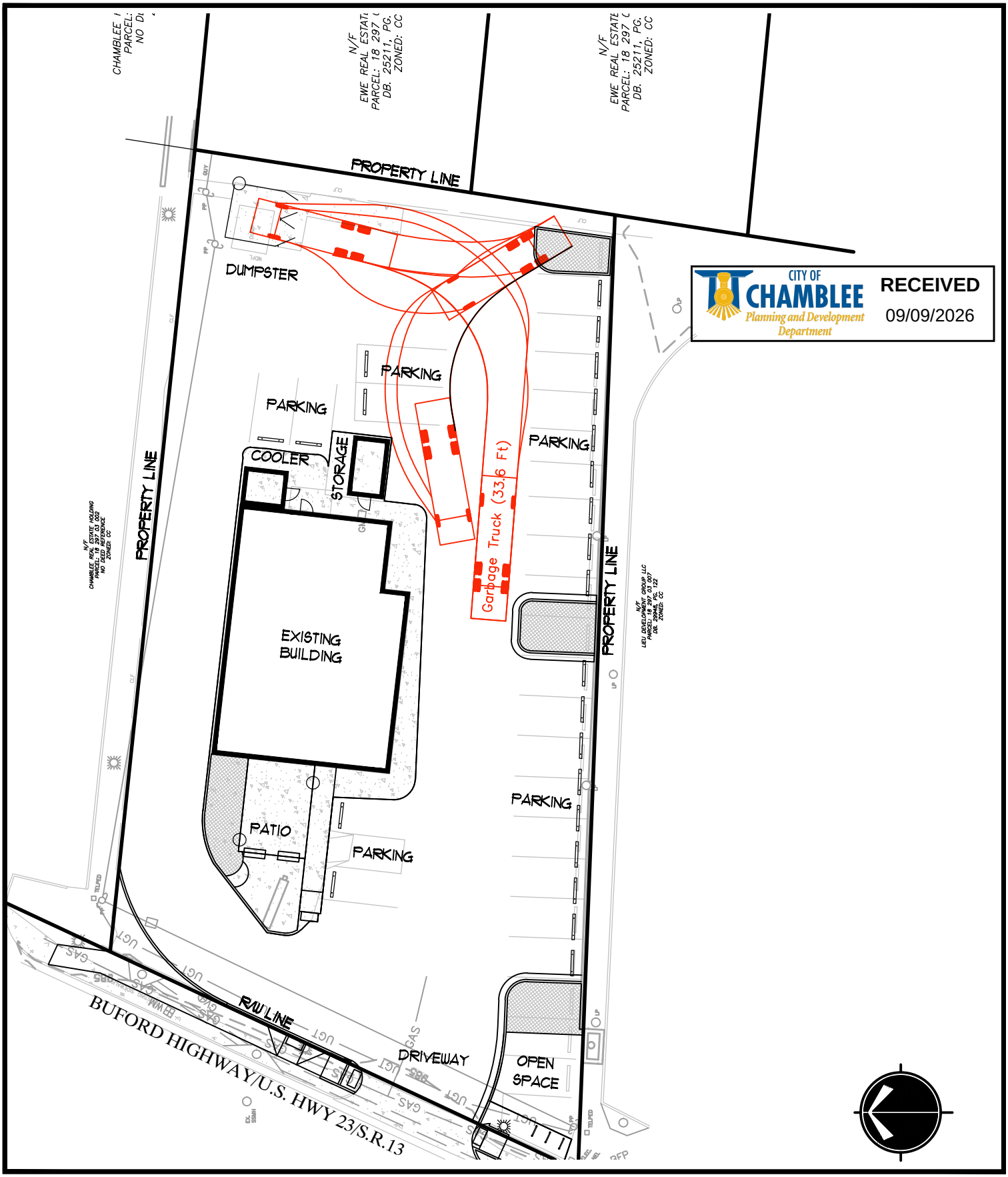

• Parker Land Design LLC •	Planning •	Civil/Site •	Landscape •	
PROJECT	CHAMBLEE CASE NUMBER	PZ2026-1738	SHEET TITLE	DWG NO.
PANADERIA Y ANTOJITOS TIERRA MAYA 4997 BUFORD HIGHWAY NE, CHAMBLEE, GA 30341	PLD PROJECT NO.	26022	TURNING STUDY - DUMPSTER TRUCK SWEPT PATH DIAGRAM	TS-3
	DATE	09-09-2026		REVISION TO:
	SCALE	1"=30'		-

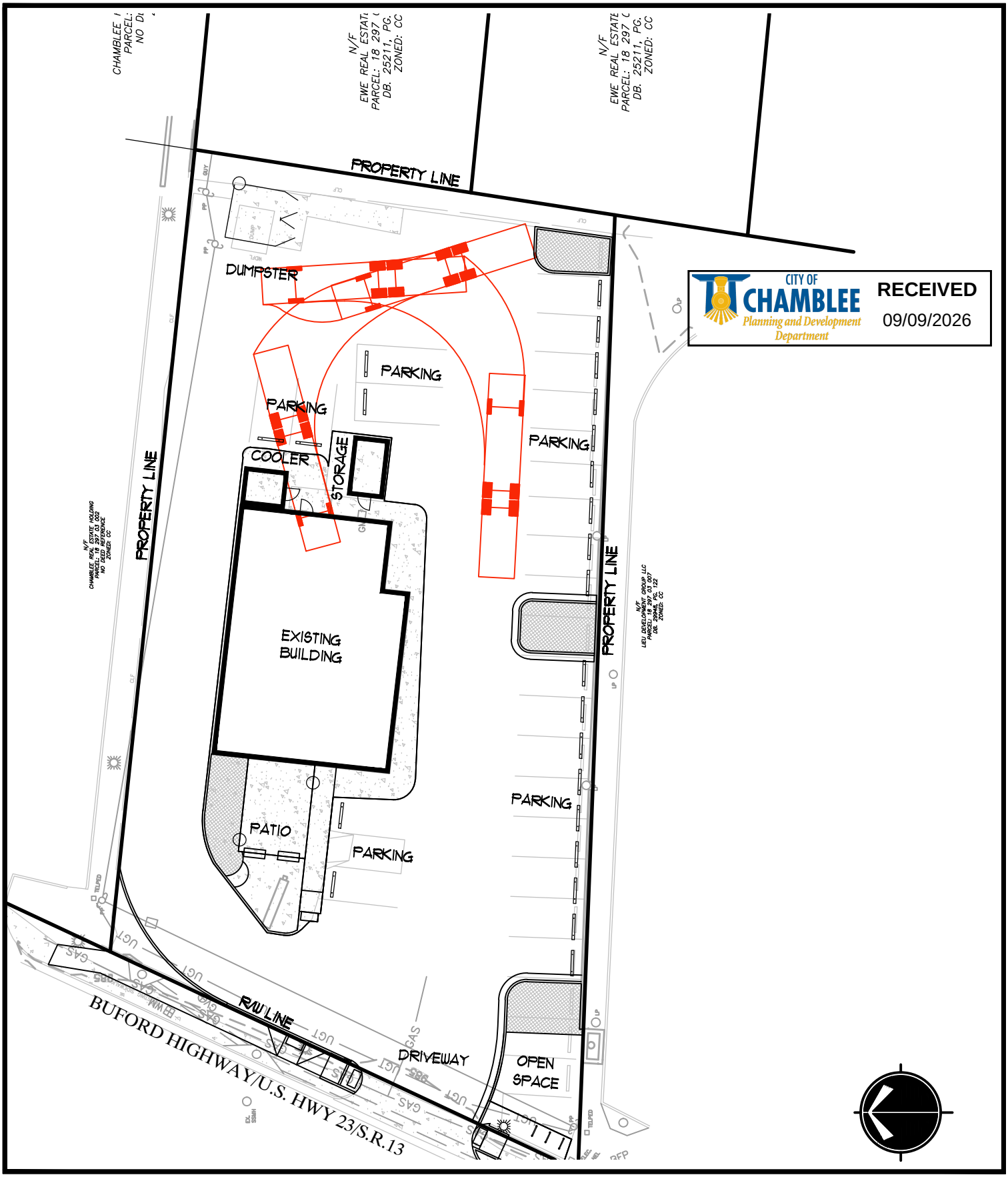

Parker Land Design LLC • Planning • Civil/Site • Landscape				
PROJECT	**CHAMBLEE CASE NUMBER**	PZ2026-1738	**SHEET TITLE**	**DWG NO.**
PANADERIA Y ANTOJITOS TIERRA MAYA 4997 BUFORD HIGHWAY NE, CHAMBLEE, GA 30341	**PLD PROJECT NO.**	26022	**TURNING STUDY - FIRE TRUCK SWEPT PATH DIAGRAM**	**TS-4**
	DATE	09-09-2026		**REVISION TO:**
	SCALE	1"=30'		-