
















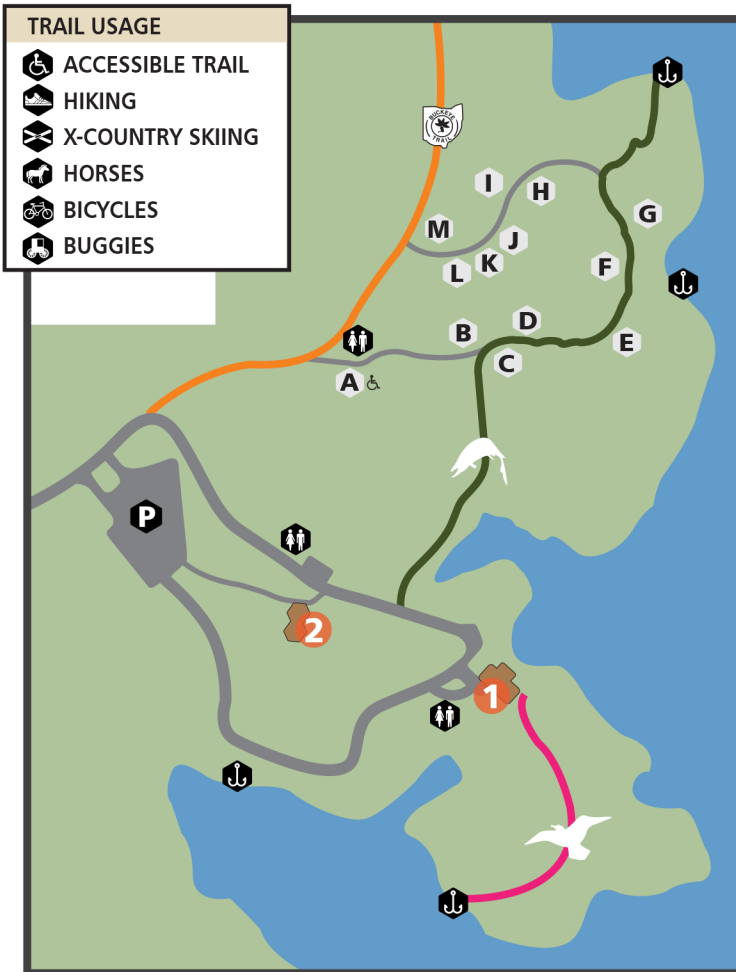








Headwaters Park

13365 Old State Road, Claridon/Huntsburg Townships 44021

TRAILS			MILES
	OHIO BUCKEYE TRAIL	    	2.00
	EAGLE TRAIL		0.80
	MAPLE BRIDLE TRAIL	 	1.40
IF CONDITIONS WARRANT, TRAIL MAY BE CLOSED			
	PIKE POINT TRAIL	 	0.30
	KINGFISHER TRAIL	 	0.20



MAP KEY		CAMP ROADWAY NOT PLOWED IN WINTER	
	PARK ENTRANCE	E	CAMP SITE E - TENT PAD
	BOATHOUSE	F	CAMP SITE F - LEAN-TO
	CRYSTAL LAKE SHELTER	G	CAMP SITE G - LEAN-TO
	SHORELINE FISHING	H	CAMP SITE H - LEAN-TO
	RESTROOMS	I	CAMP SITE I - TENT PAD
	PARKING	J	CAMP SITE J - TENT PAD
A	CAMP SITE A - TENT PAD	K	CAMP SITE K - TENT PAD
B	CAMP SITE B - TENT PAD	L	CAMP SITE L - TENT PAD
C	CAMP SITE C - TENT PAD	M	CAMP SITE M - TENT PAD
D	CAMP SITE D - TENT PAD		

