

For regulation information, please refer to the NHFGD Freshwater Fishing Digest.

Contact: NHFGD Region 2 (Lakes Region), New Hampton
E-mail: reg2@wildlife.nh.gov Phone: 603-744-5470

LAKE WINNIPESAUKEE (central NH)

FISHERY: Cold/Warm **ACRES:** 44424

TROPHIC LEVEL: OLIGO

AVG DEPTH: 0 **MAX DEPTH:** 0


SPECIES: EBT,RT,LLS,LT,LW,SMB, LMB,ECP,HP,WP,BC,BG

ADDITIONAL INFO: several other town and private access sites (non-res fee)

ACCESS: Harilla Landing (Moultonborough); Ellacoya State Park (Gilford)

Contact NH Dept of Safety, Marine Patrol Bureau for information regarding waterbody restrictions (603) 293-0091

Public Water Access site (State, Federal, or Road-to-Public-Water)

 Canoe/cartop


 Shorebank


 Ramp


 Bathymetric contour (feet)


Bathymetry provided by the NH Department of Environmental Services, Watershed Mgt Bureau


 Town boundary


 Primary Route

 Road or Street

 Trail or other

 Stream or Shoreline

 Surface Water

 Wetland

 Conservation Land

 Cleared

 Forest

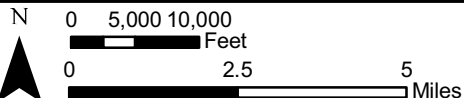
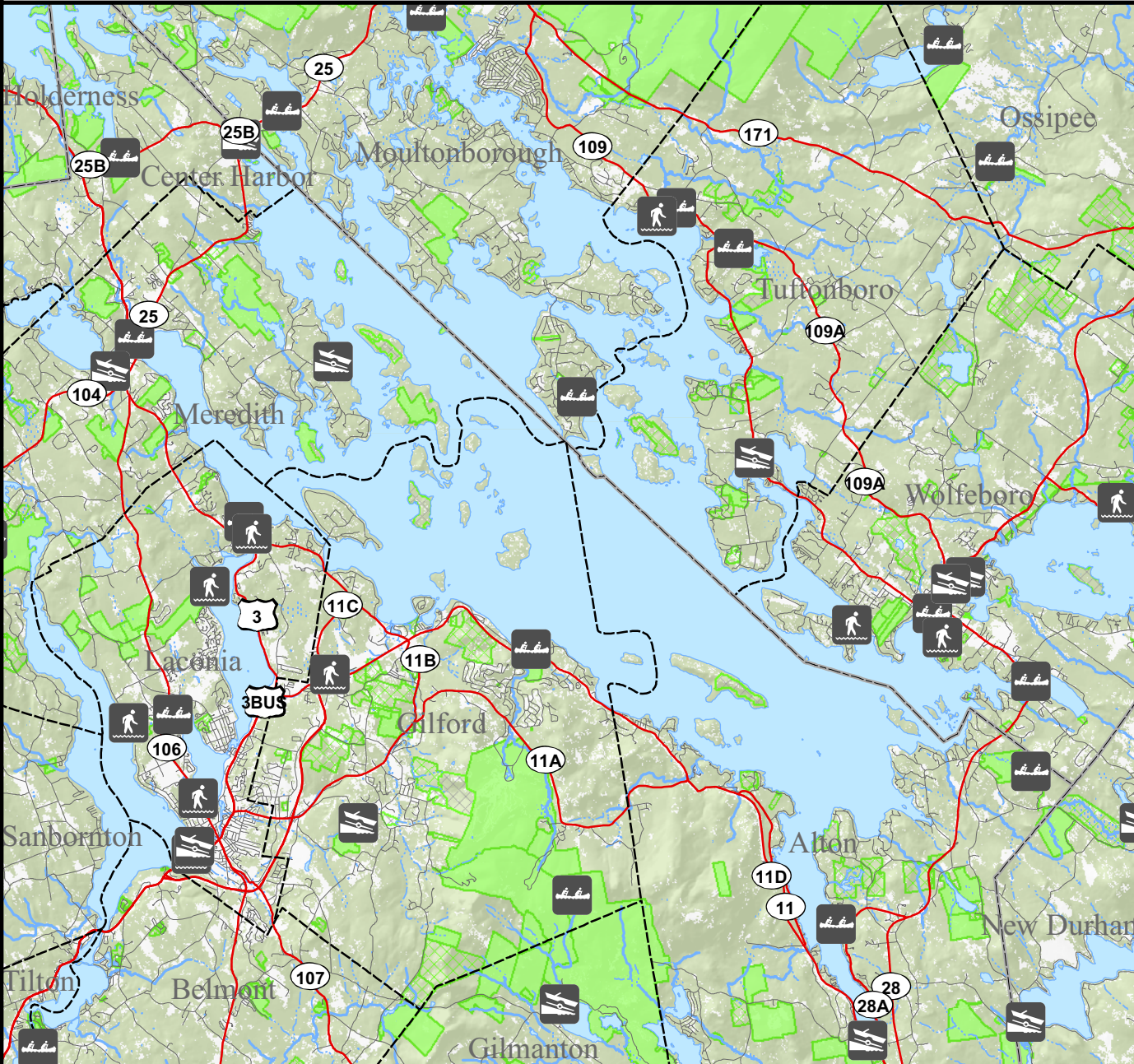
 Contour

 Building

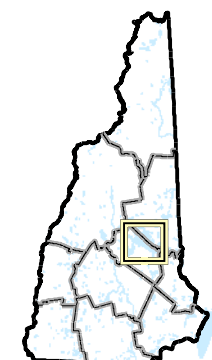
Source: USGS

 Restricted Access

 Conservation



Most data presented on this map represent stock data sets obtained from NH GRANIT, Complex Systems Research Center, UNH. CSRC, NHOEP, NHFGD and the cooperating agencies make no claim as to the validity or reliability or to any implied uses of these data. NOT FOR NAVIGATION.

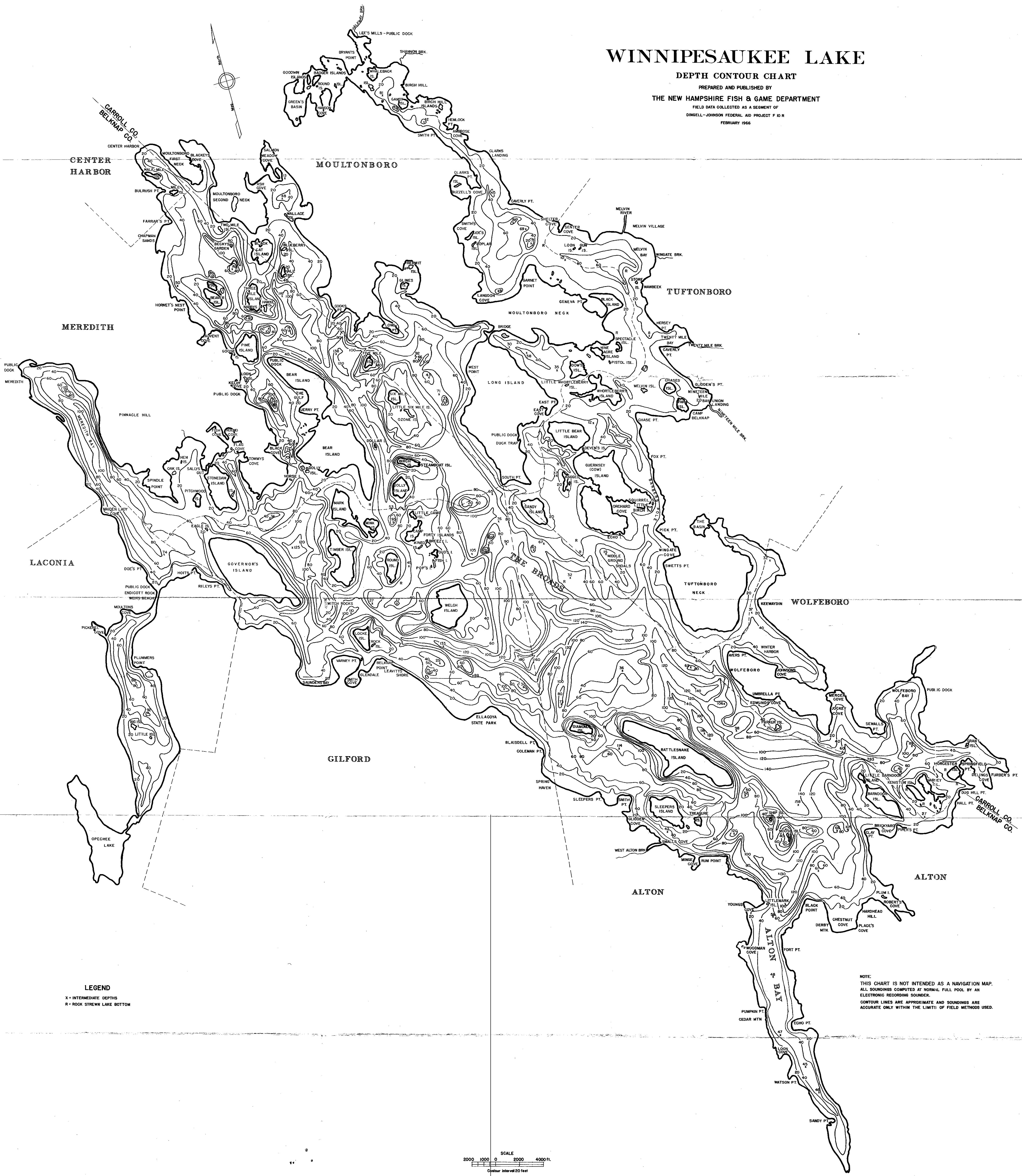


Directions:

WINNIPESAUKEE LAKE

DEPTH CONTOUR CHART

PREPARED AND PUBLISHED BY
THE NEW HAMPSHIRE FISH & GAME DEPARTMENT
FIELD DATA COLLECTED AS A SEGMENT OF
DINWELL-JOHNSON FEDERAL AID PROJECT F 10 R
FEBRUARY 1966



LEGEND
X = INTERMEDIATE DEPTHS
R = ROCK STREWN LAKE BOTTOM

SCALE
2000 1000 0 2000 4000 FT.
Contour Interval 20 feet

NOTE:
THIS CHART IS NOT INTENDED AS A NAVIGATION MAP.
ALL SOUNDINGS COMPUTED AT NORMAL FULL POOL BY AN
ELECTRONIC RECORDING SOUNDING.
CONTOUR LINES ARE APPROXIMATE AND SOUNDINGS ARE
ACCURATE ONLY WITHIN THE LIMITS OF FIELD METHODS USED.