

For fishing regulation information, please refer to the NHFGD Freshwater Fishing Digest.

Contact: NHFGD Region 4 (Southwest NH), Keene  
E-mail: [reg4@wildlife.nh.gov](mailto:reg4@wildlife.nh.gov) Phone: 603-352-9669

# ASHUELOT POND Washington

**FISHERY:** Warmwater **ACRES:** 368

**TROPIC LEVEL:** MESO

**AVG. DEPTH:** 8 **MAX. DEPTH:** 26

**SPECIES:**  
SMB,LMB,ECP,YP,CSF,HP,AE,GS

ADDITIONAL INFO:

ACCESS: ramp gravel to sand, park 4-5 trailers

Please contact NH Dept of Safety, Marine Patrol for info. on water body/boat/motor restrictions: (603) 293-2037 [www.nhmarinepatrol.com](http://www.nhmarinepatrol.com)

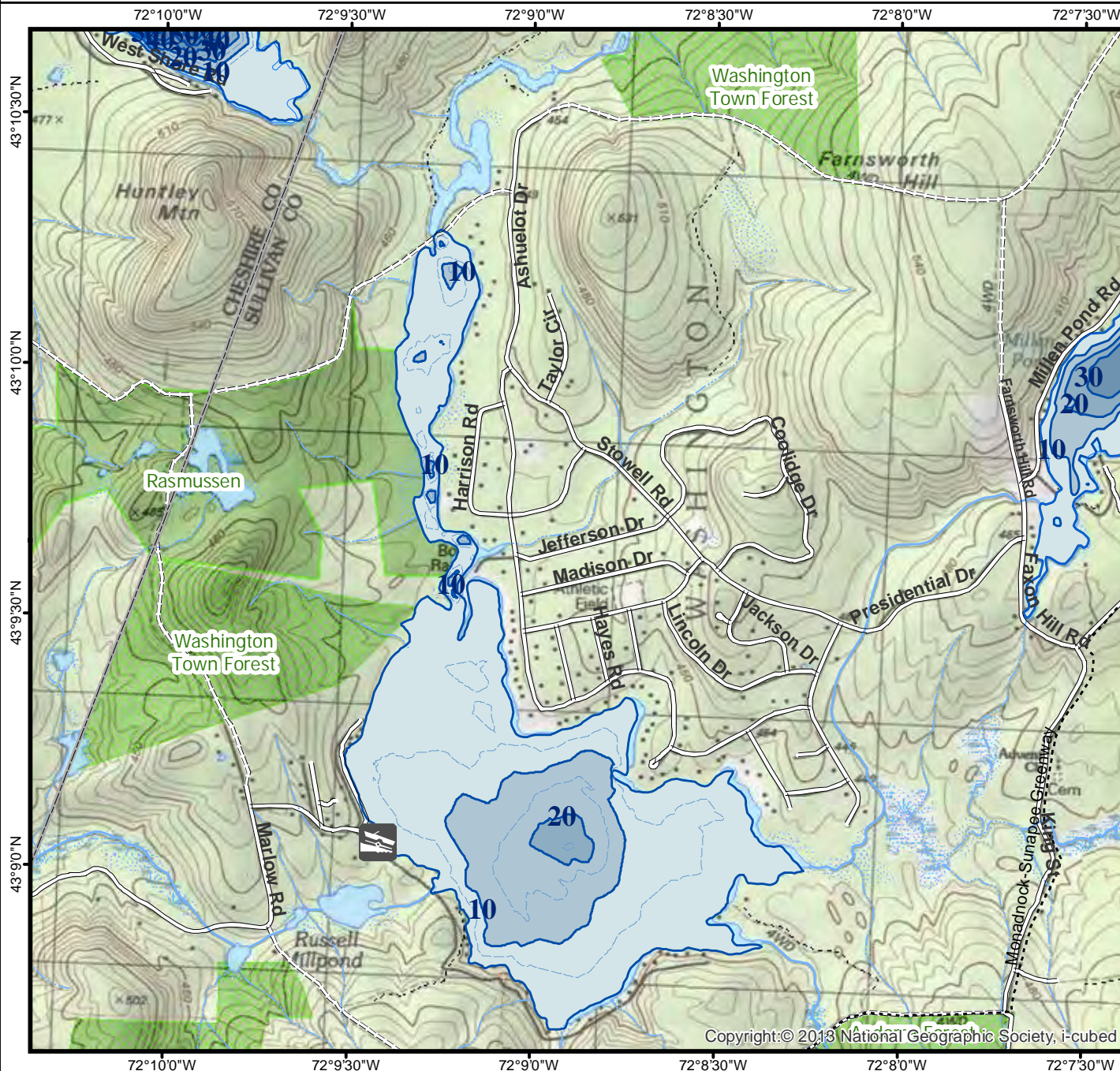
### Public Water Access site

- Canoe/cartop
- Shorebank
- Ramp


Bathymetric contour (feet)

Bathymetry provided by the NH Department of Environmental Services, Watershed Mgt Bureau

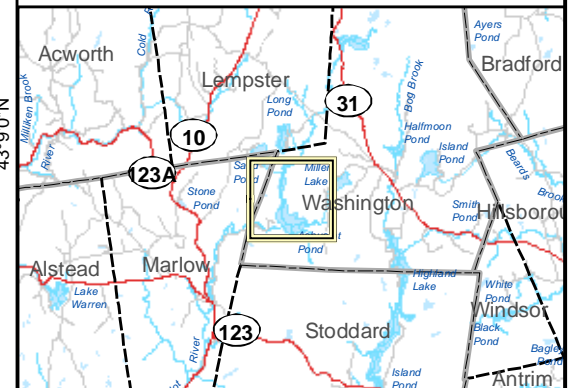
- Town boundary
  - Primary Route
  - Road or Street
  - Trail or other
  - Stream or Shoreline
  - Surface Water
  - Wetland
  - Conservation or Public land
  - Cleared Forest
  - Contour
  - Building
  - Restricted Access Conservation
- Source: USGS



Copyright:© 2013 National Geographic Society, i-cubed



Most data presented on this map represent stock data sets obtained from NH GRANIT, Complex Systems Research Center, UNH. CSRC, NHOEP, NHFGD and the cooperating agencies make no claim as to the validity or reliability or to any implied uses of these data. NOT FOR NAVIGATION.



Directions: Rt 10 to Washington Pond Rd, 4.4 mi to launch