

For fishing regulation information, please refer to the NHFGD Freshwater Fishing Digest.

Contact: NHFGD Region 2 (Lakes Region), New Hampton  
E-mail: [reg2@wildlife.nh.gov](mailto:reg2@wildlife.nh.gov) Phone: 603-744-5470

# CONNER POND Ossipee

**FISHERY:** Coldwater **ACRES:** 85

**TROPIC LEVEL:** OLIGO

**AVG. DEPTH:** 32 **MAX. DEPTH:** 63


**SPECIES:** EBT


**ADDITIONAL INFO:** trout pond; no petro motors; speed restriction

**ACCESS:** cartop

Please contact NH Dept of Safety, Marine Patrol for info. on water body/boat/motor restrictions: (603) 293-2037 [www.nhmarinepatrol.com](http://www.nhmarinepatrol.com)

### Public Water Access site


 Canoe/cartop


 Shorebank


 Ramp


 Bathymetric contour (feet)


Bathymetry provided by the NH Department of Environmental Services, Watershed Mgt Bureau


 Town boundary

 Primary Route


 Road or Street

 Trail or other

 Stream or Shoreline

 Surface Water


 Wetland

 Conservation or Public land


 Cleared

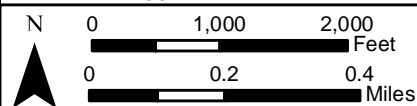
 Forest

 Contour

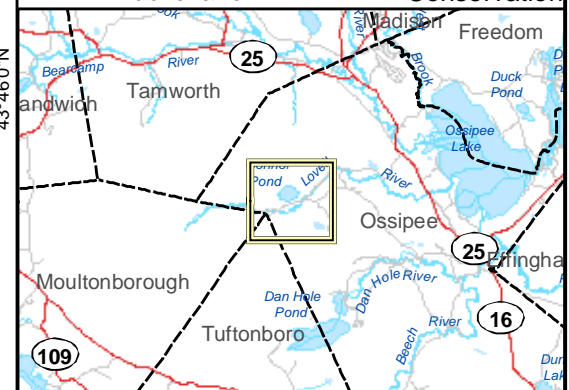
 Building

*Source: USGS*

 Restricted Access Conservation



Most data presented on this map represent stock data sets obtained from NH GRANIT, Complex Systems Research Center, UNH. CSRC, NHOEP, NHFGD and the cooperating agencies make no claim as to the validity or reliability or to any implied uses of these data. NOT FOR NAVIGATION.



**Directions:** Rt 16 to Pine Hill Rd, 3.2 mi on R