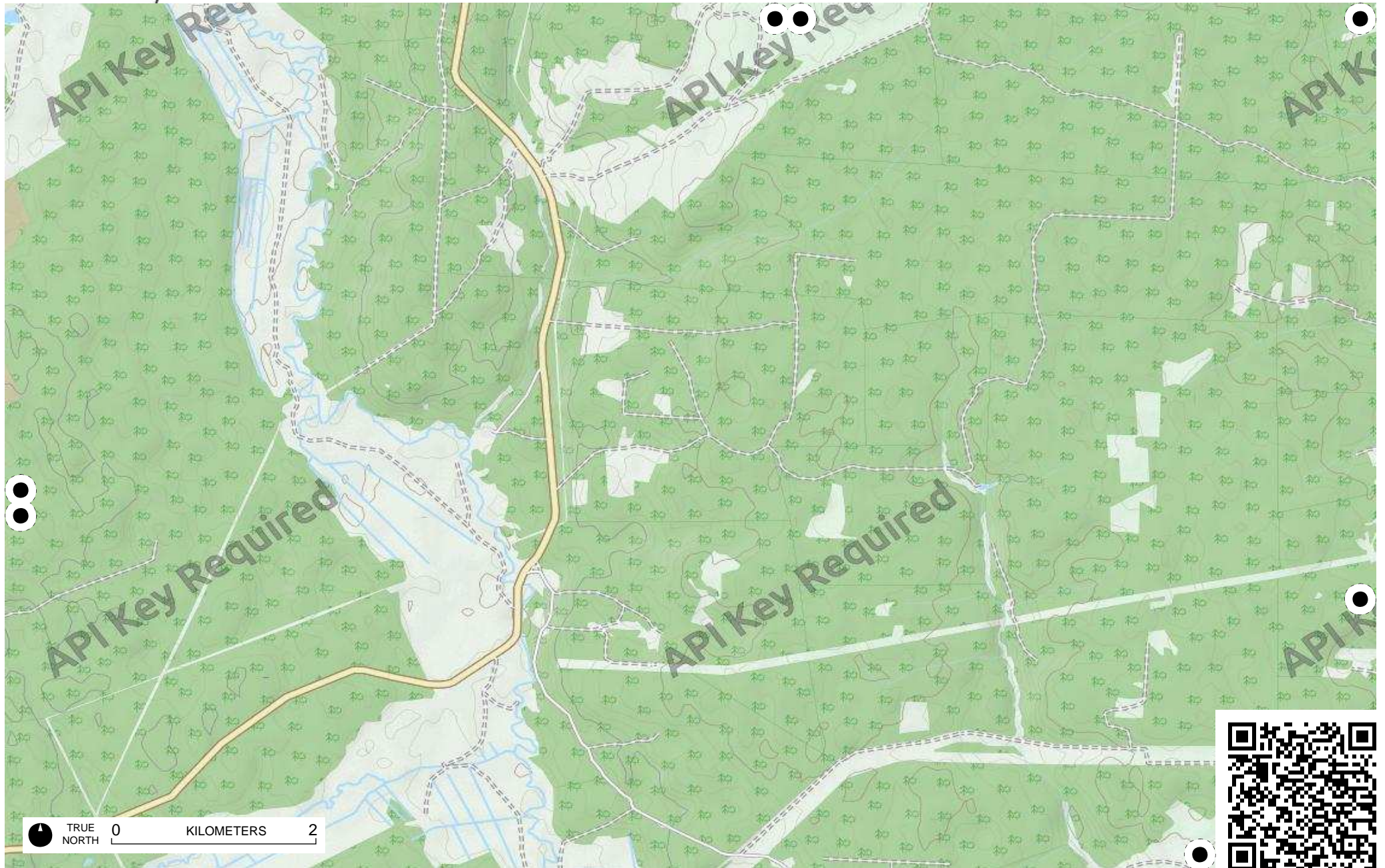


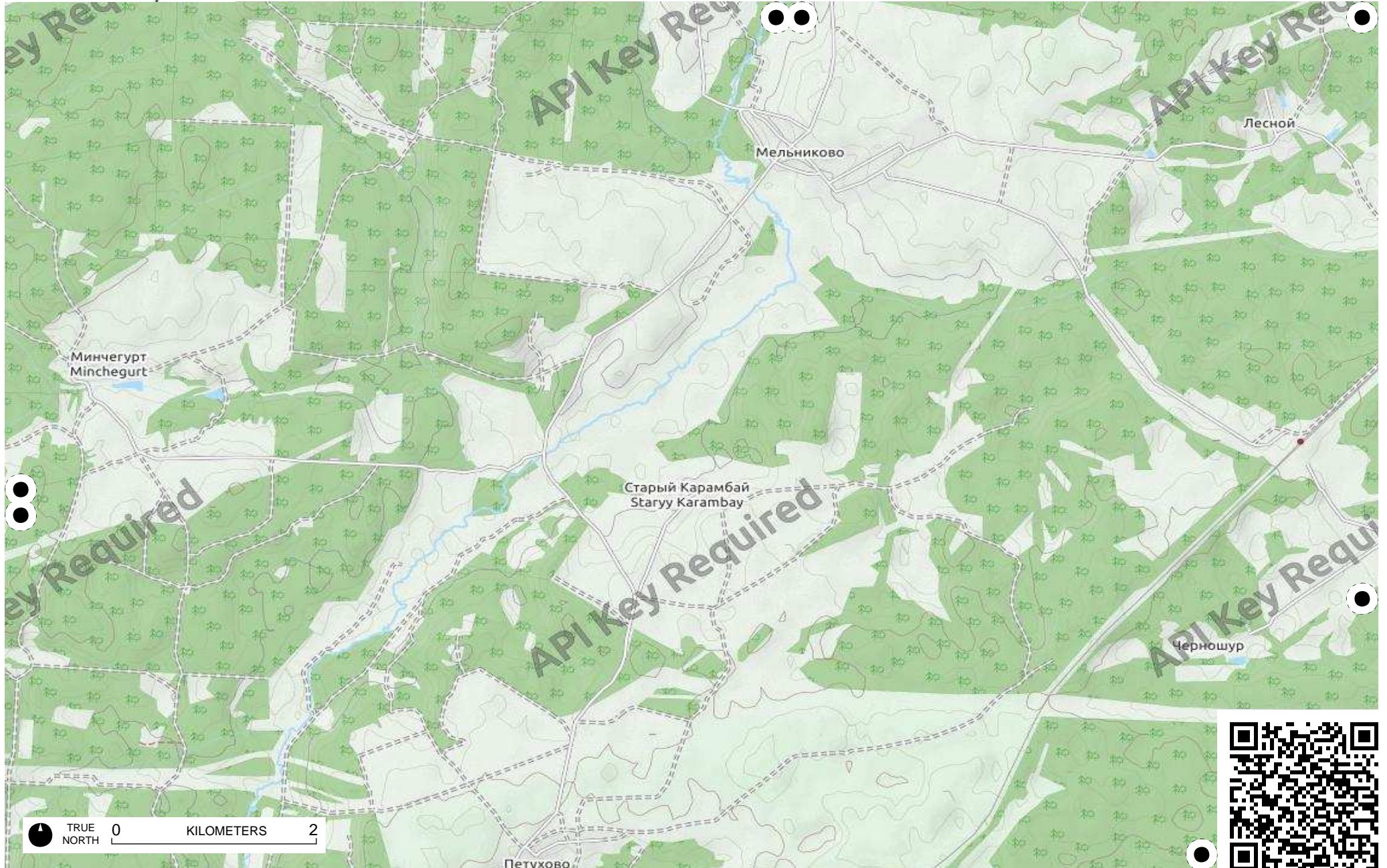
TRUE NORTH 0 KILOMETERS 20

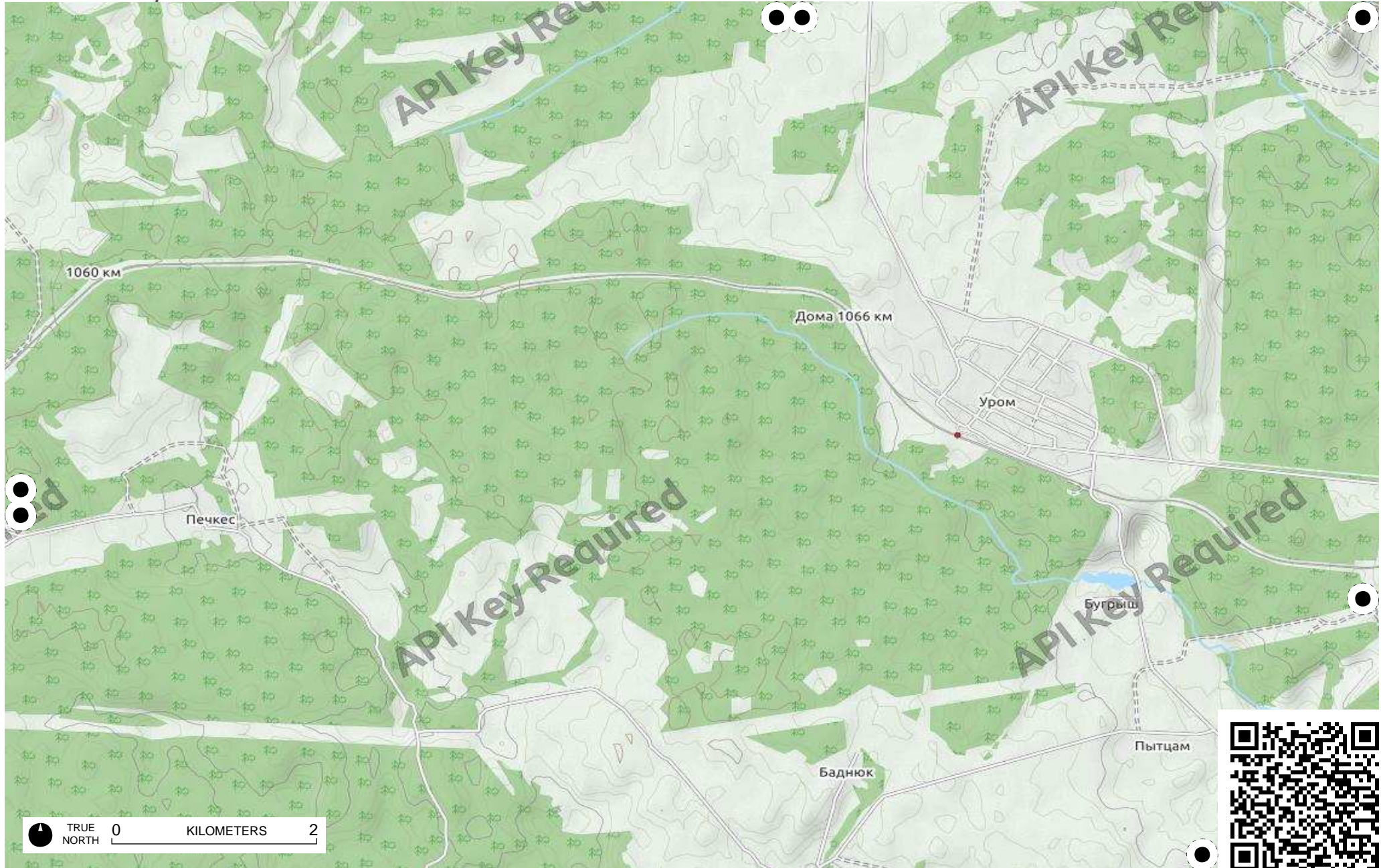


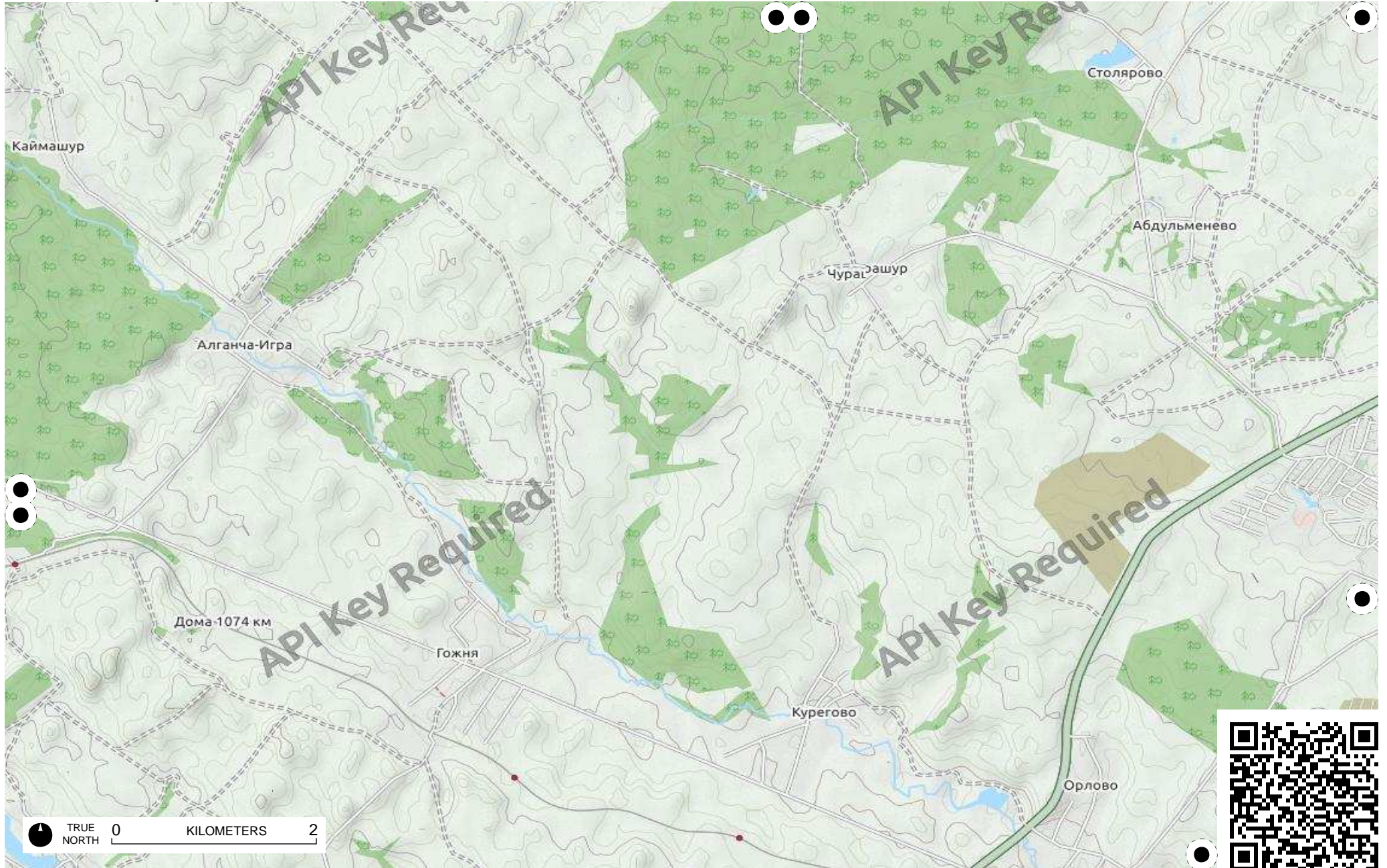
Field Papers

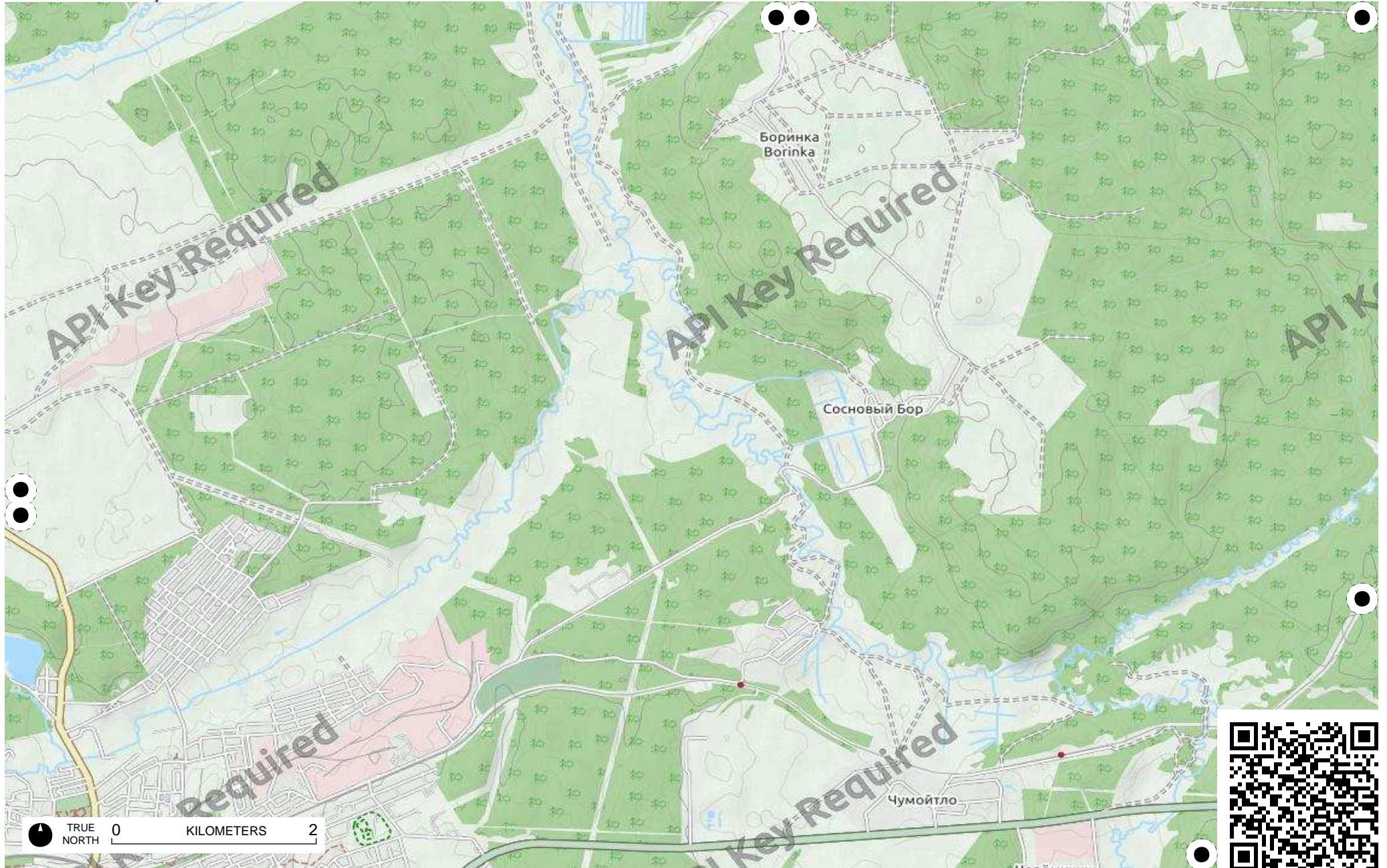
Agryz - Kama - Mozhga
<http://fieldpapers.org/atlas/x3i7o44h/A1>





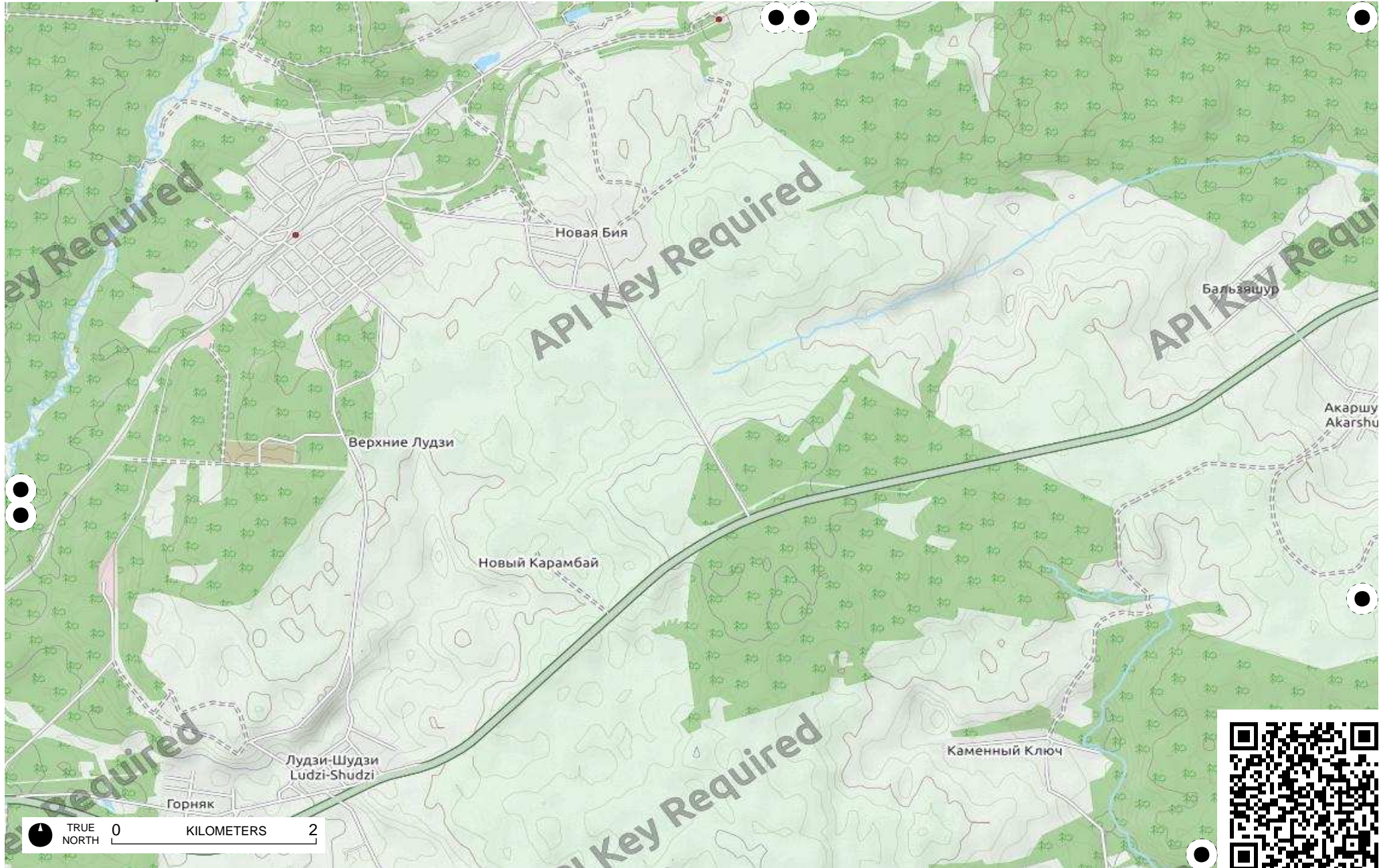


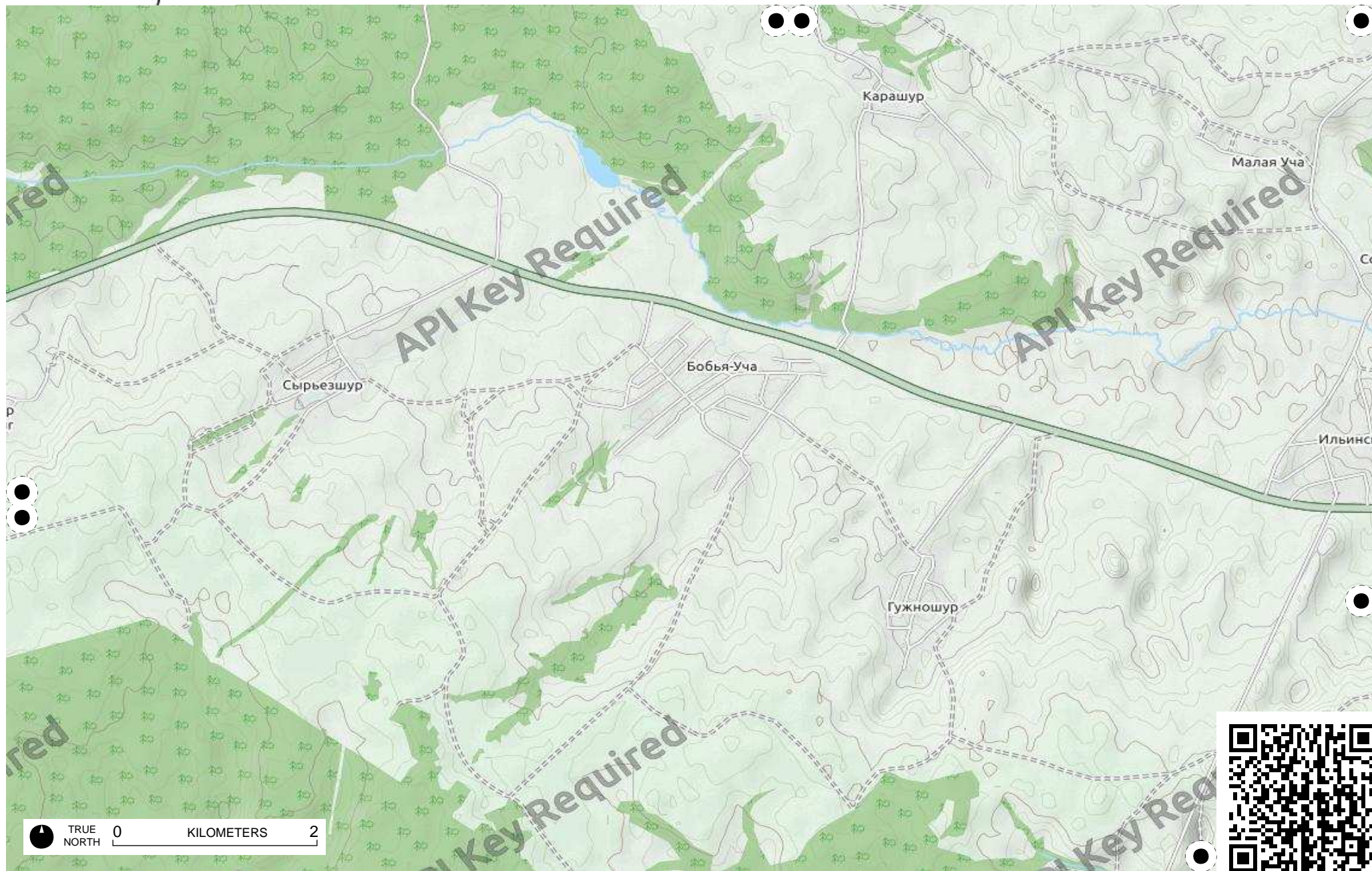


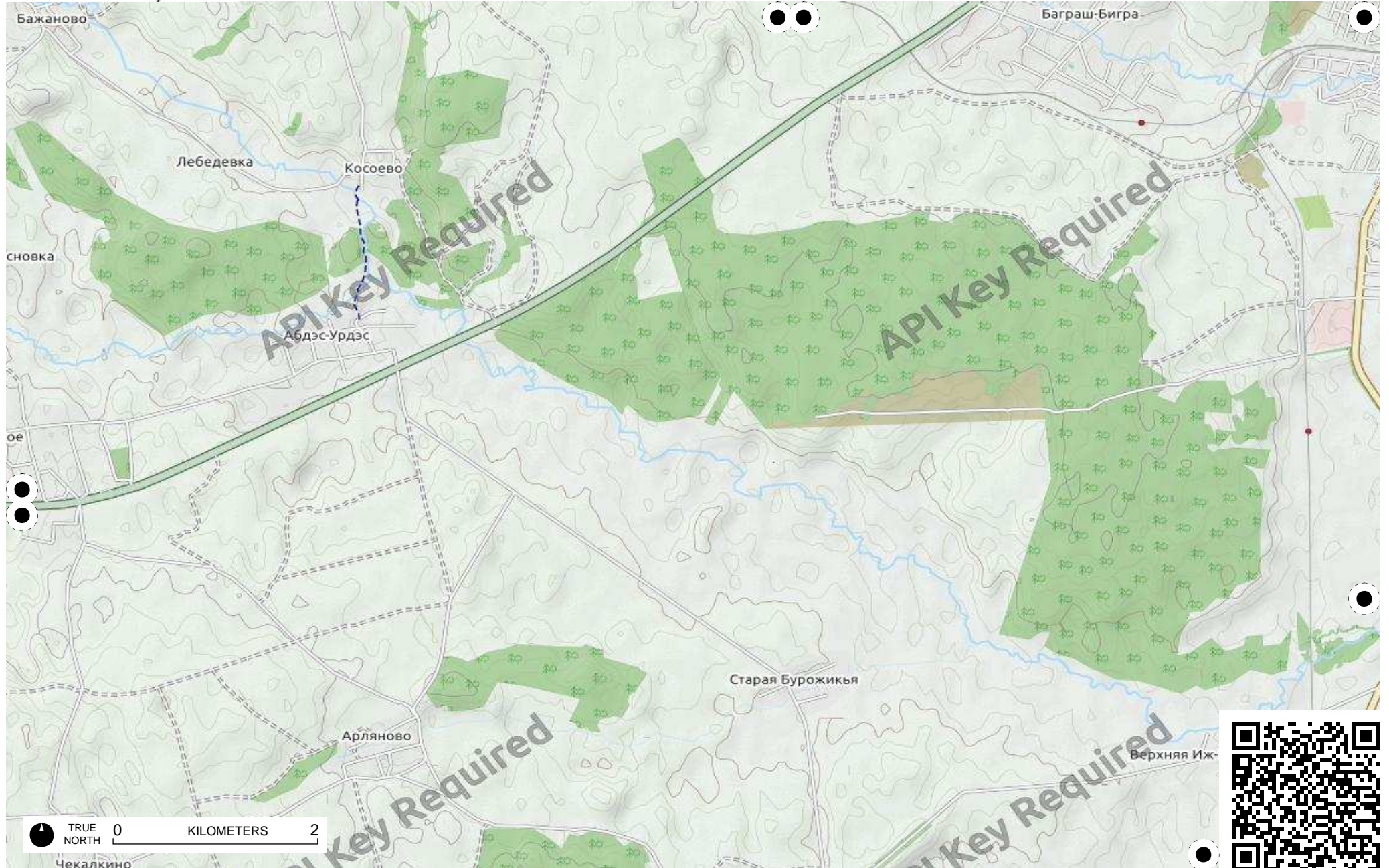


Field Papers

Agryz - Kama - Mozhga
<http://fieldpapers.org/atlas/x3i7o44h/B2>

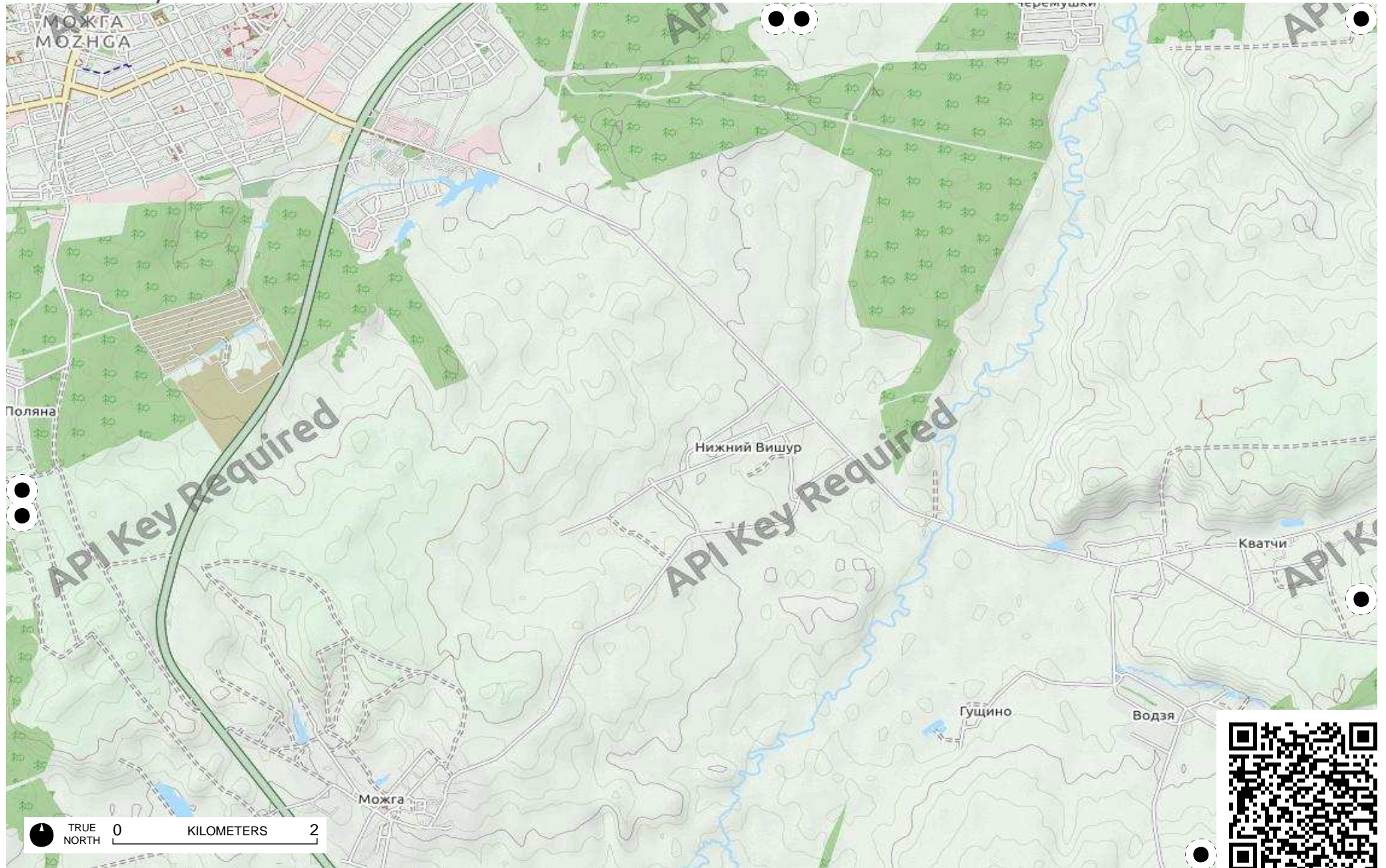


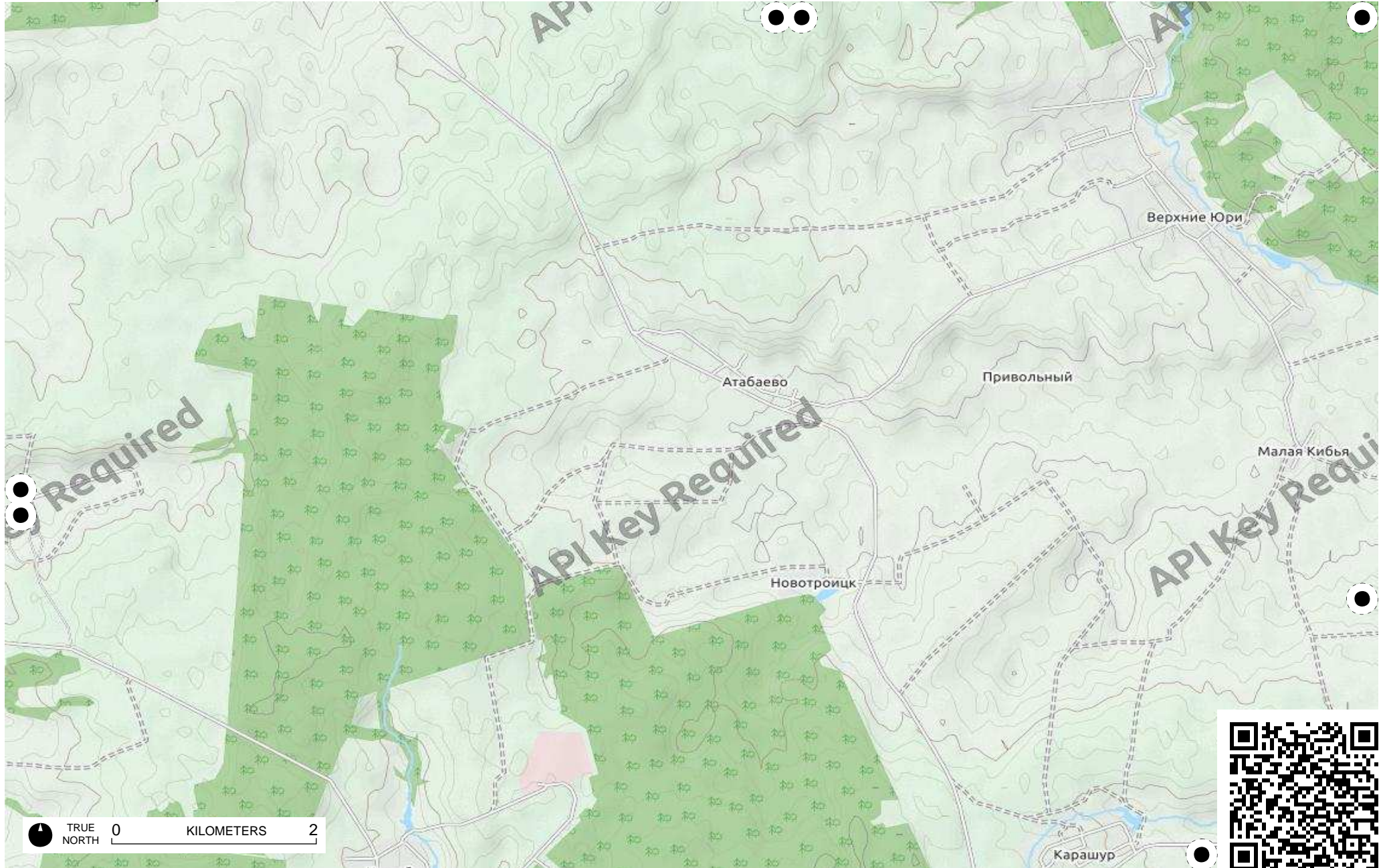


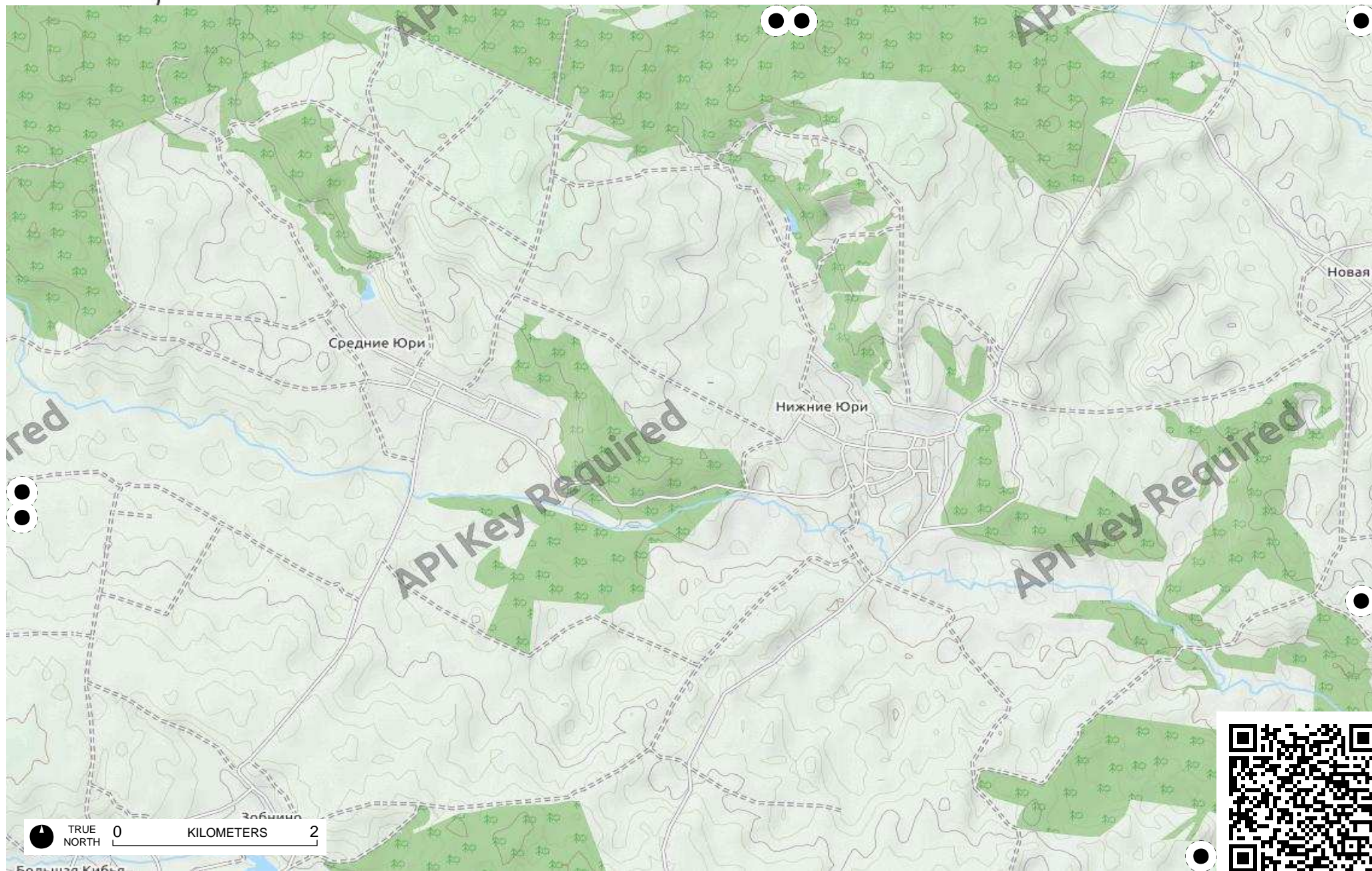


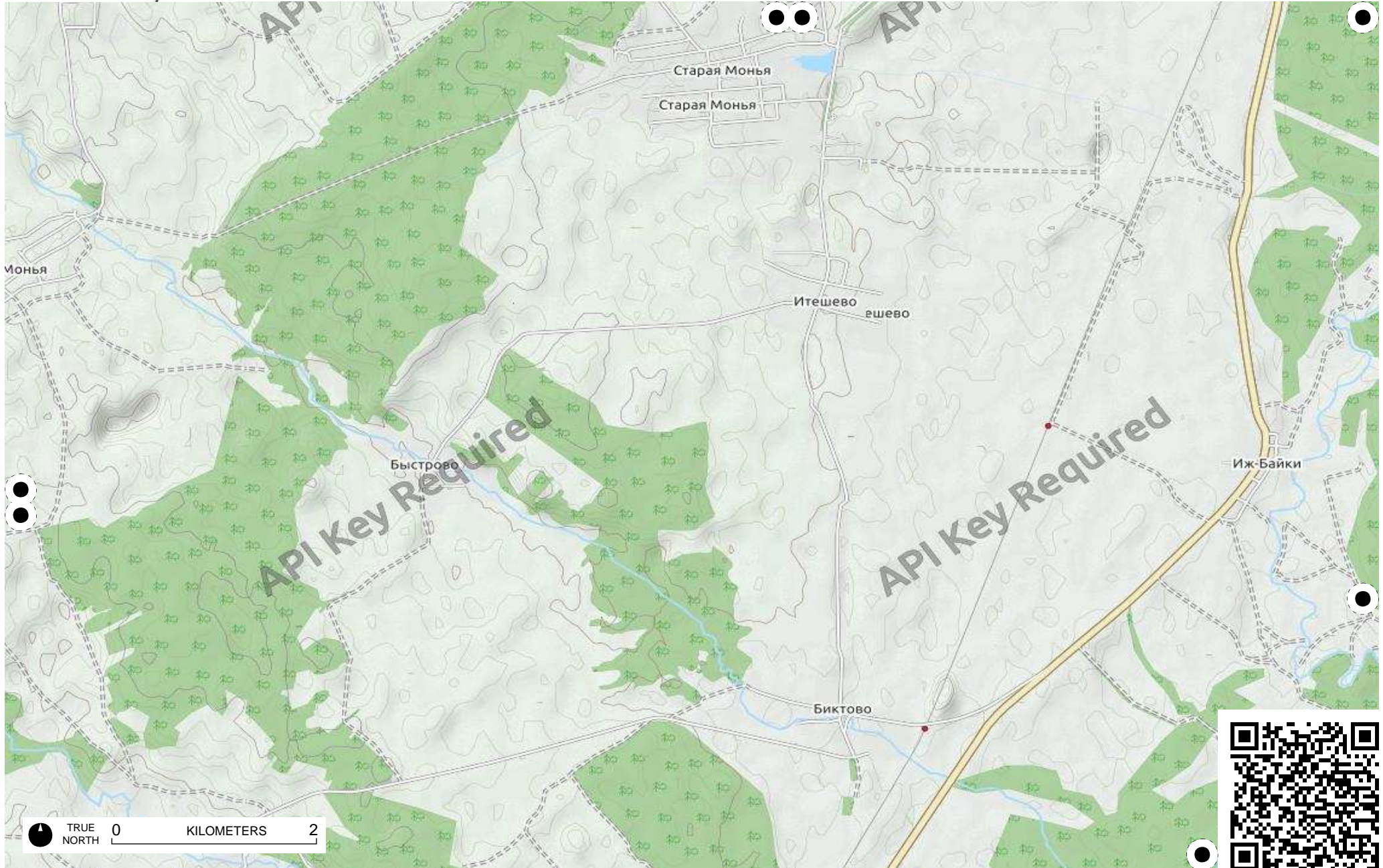
Field Papers

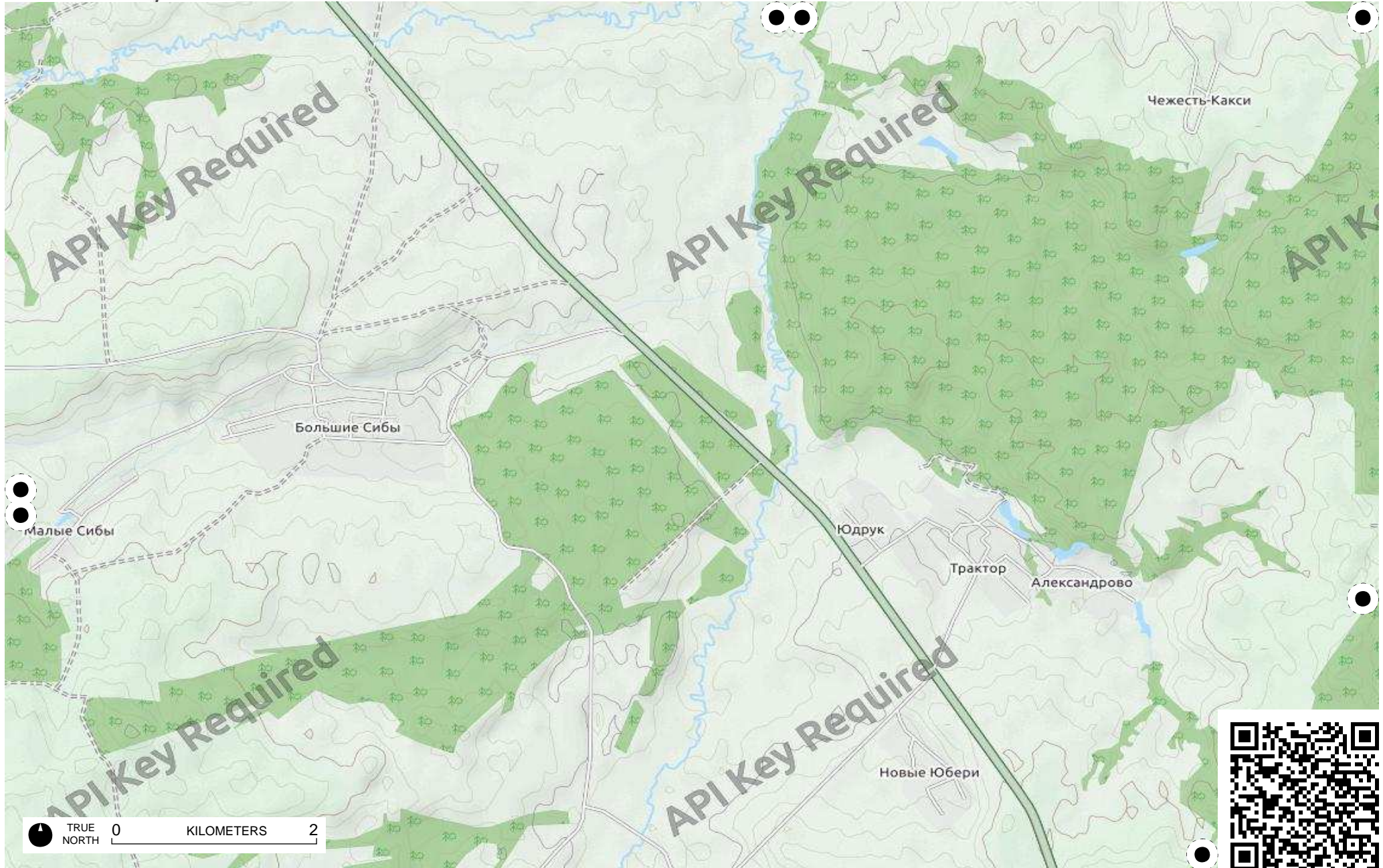
Agryz - Kama - Mozhga
<http://fieldpapers.org/atlas/x3i7o44h/C1>





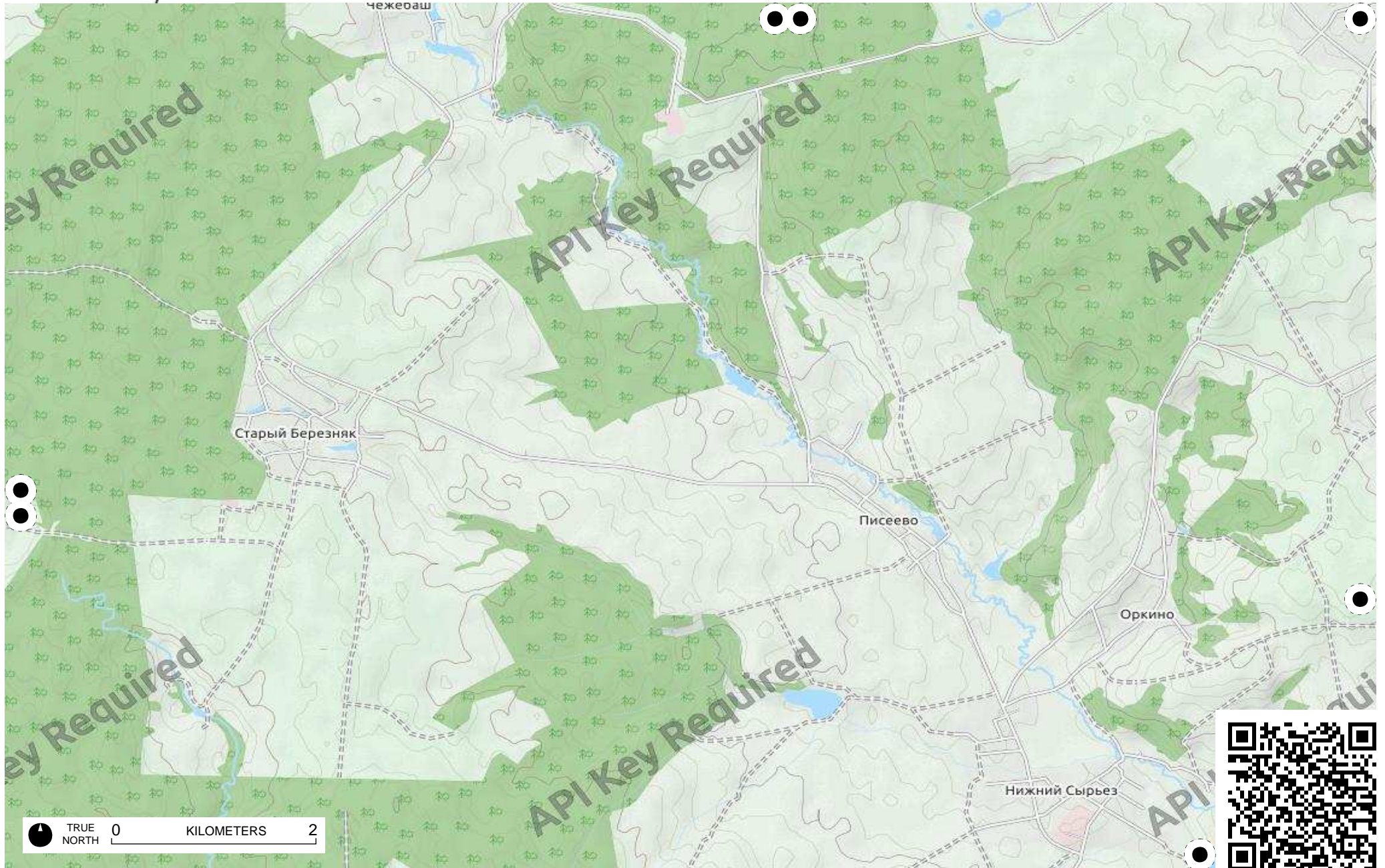


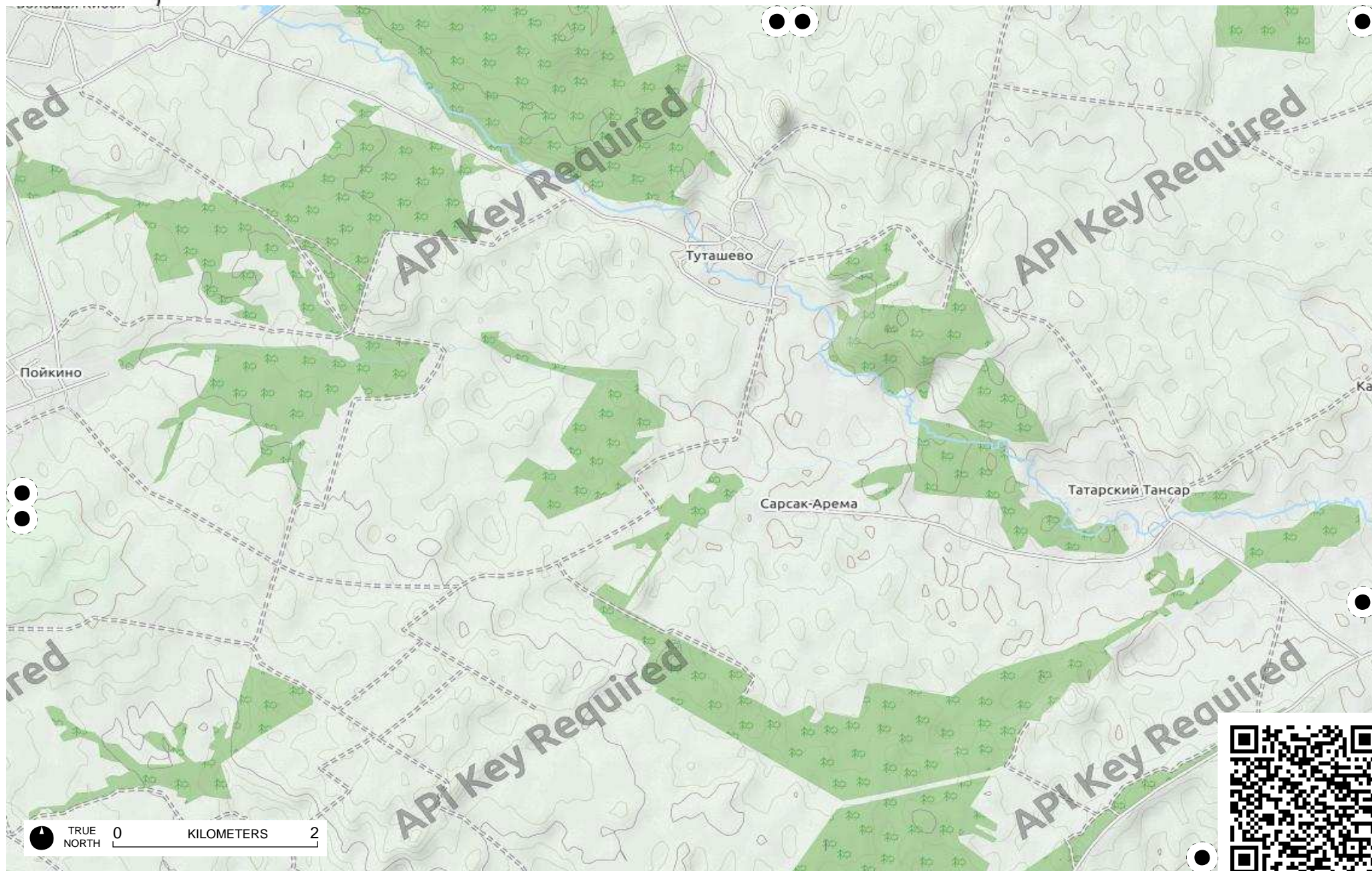


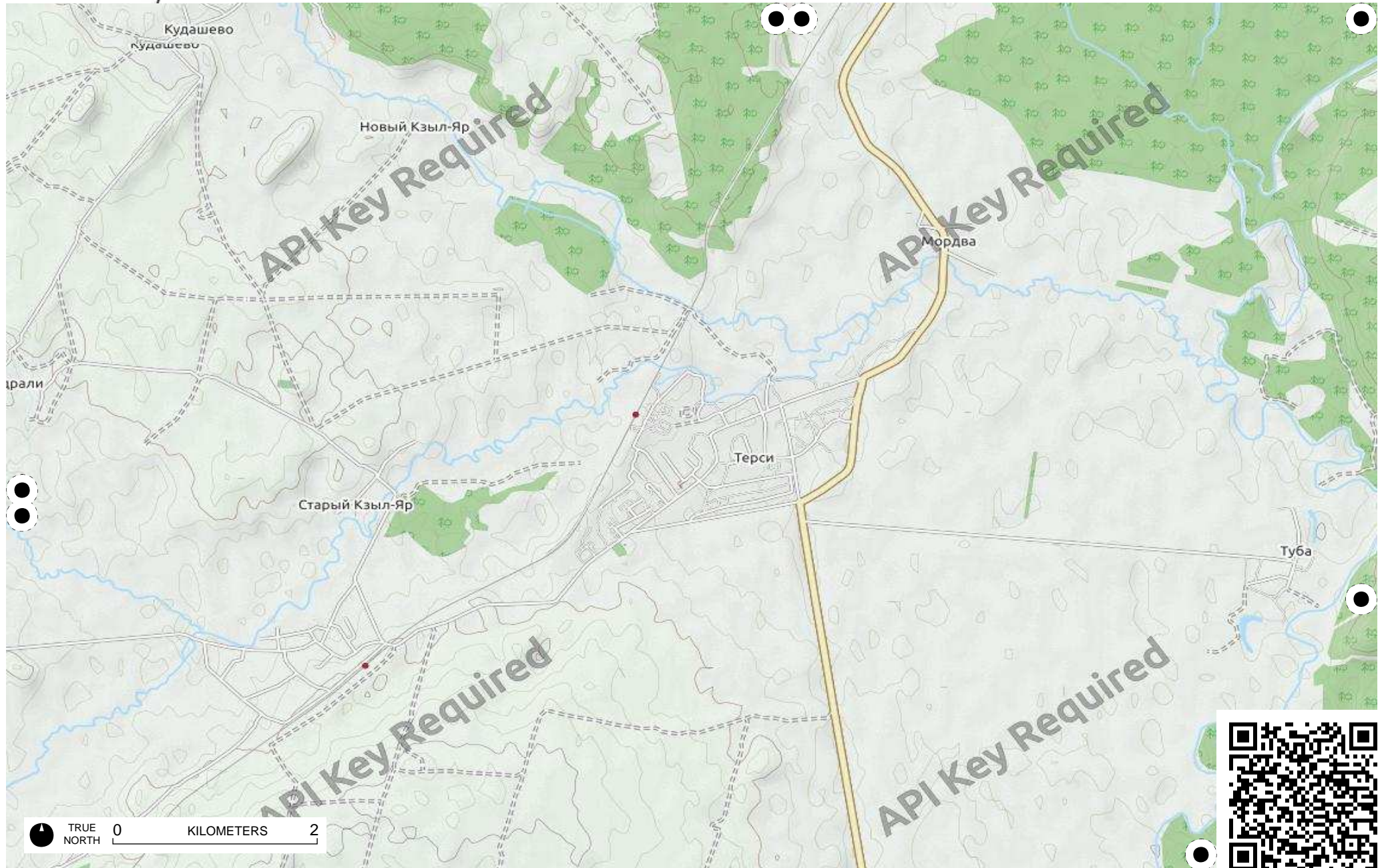


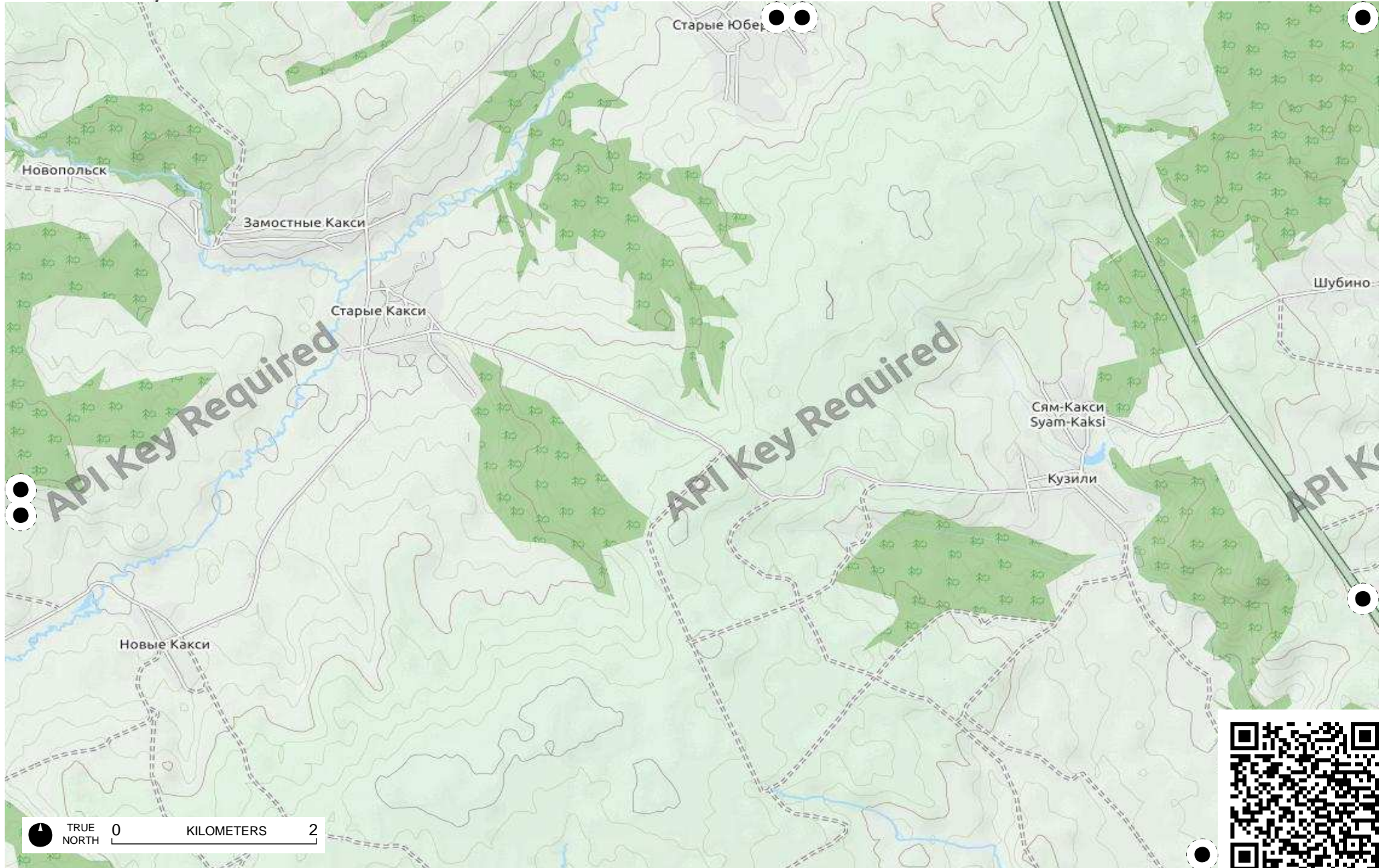
Field Papers

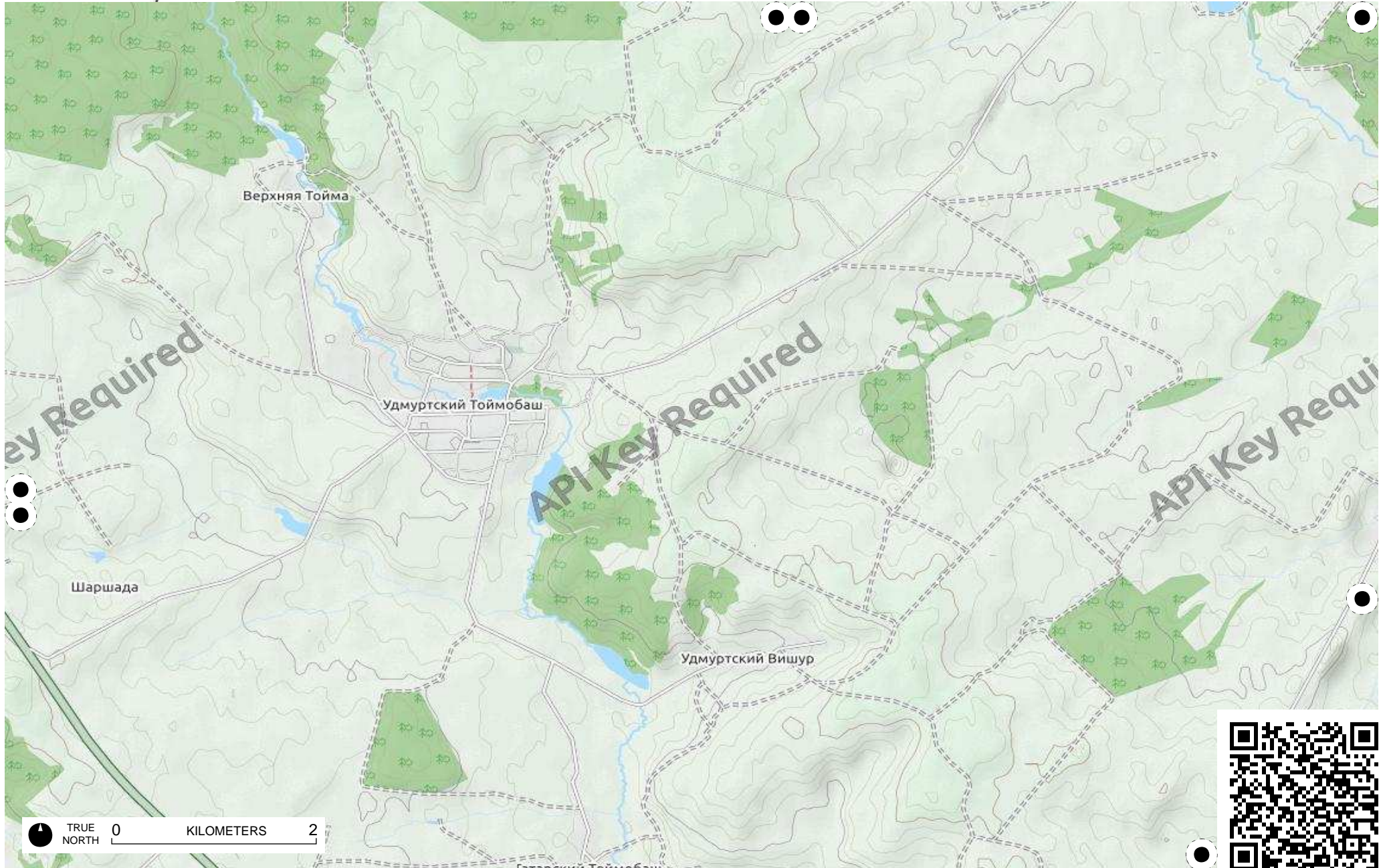
Agryz - Kama - Mozhga
<http://fieldpapers.org/atlas/x3i7o44h/D2>

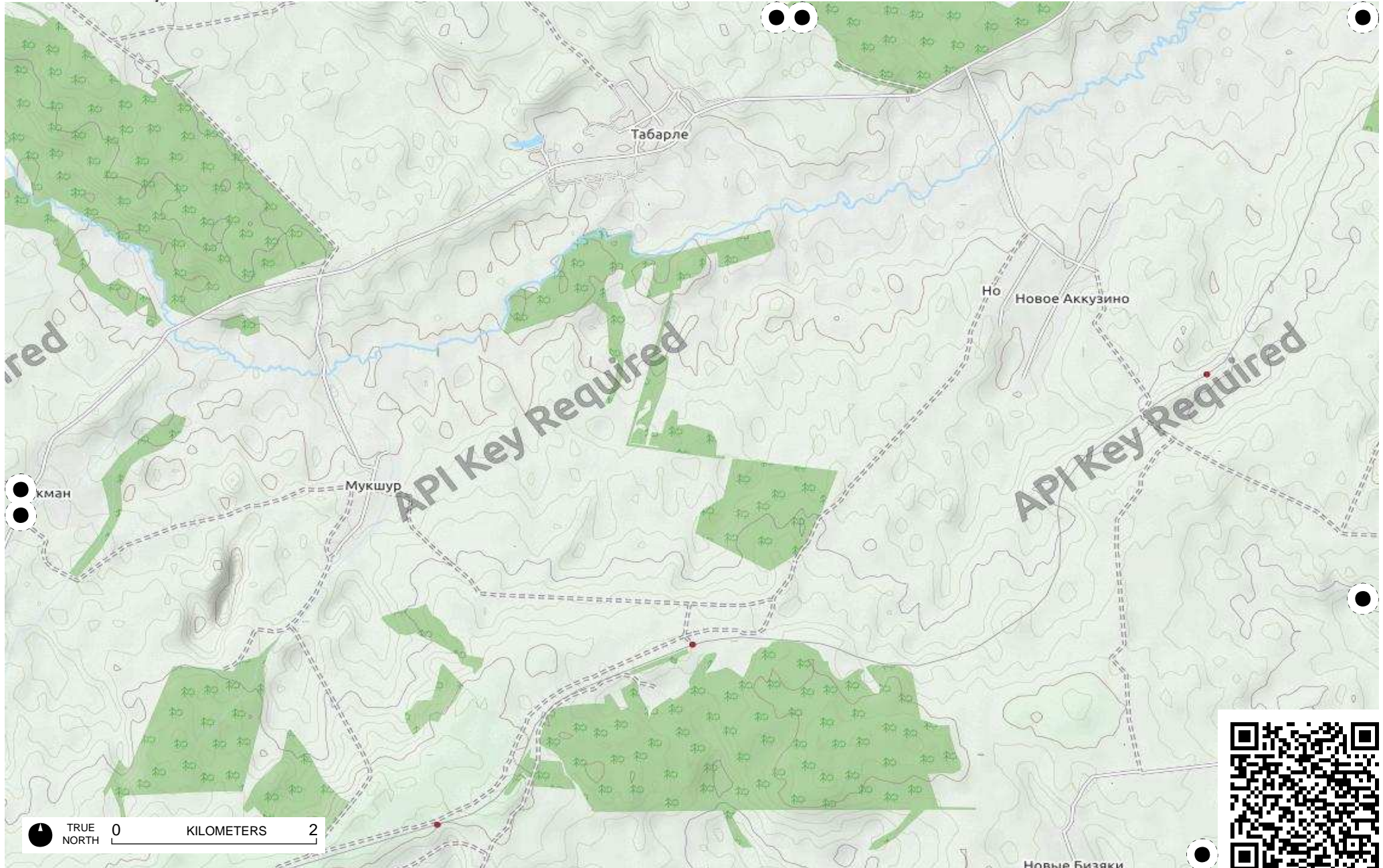






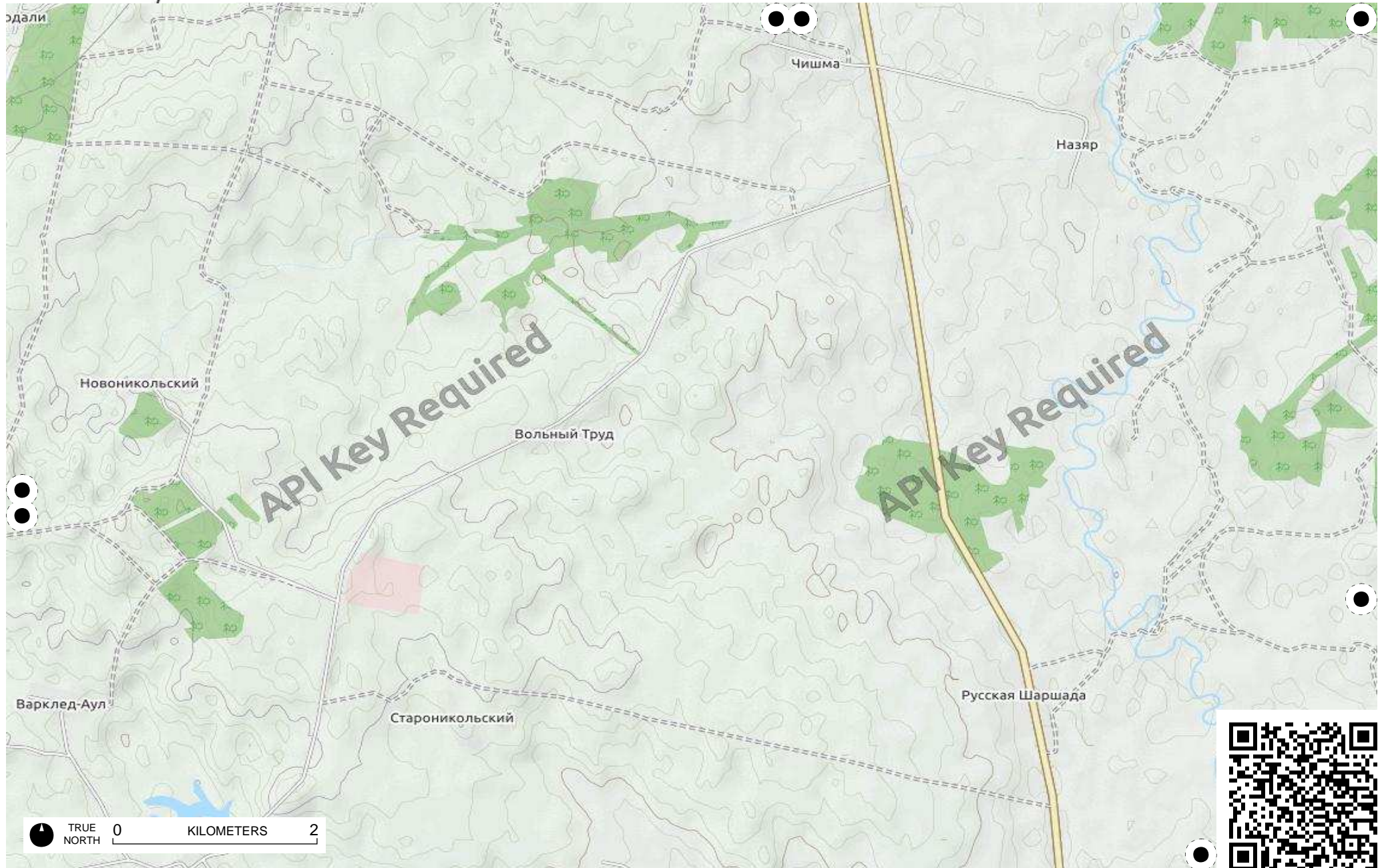


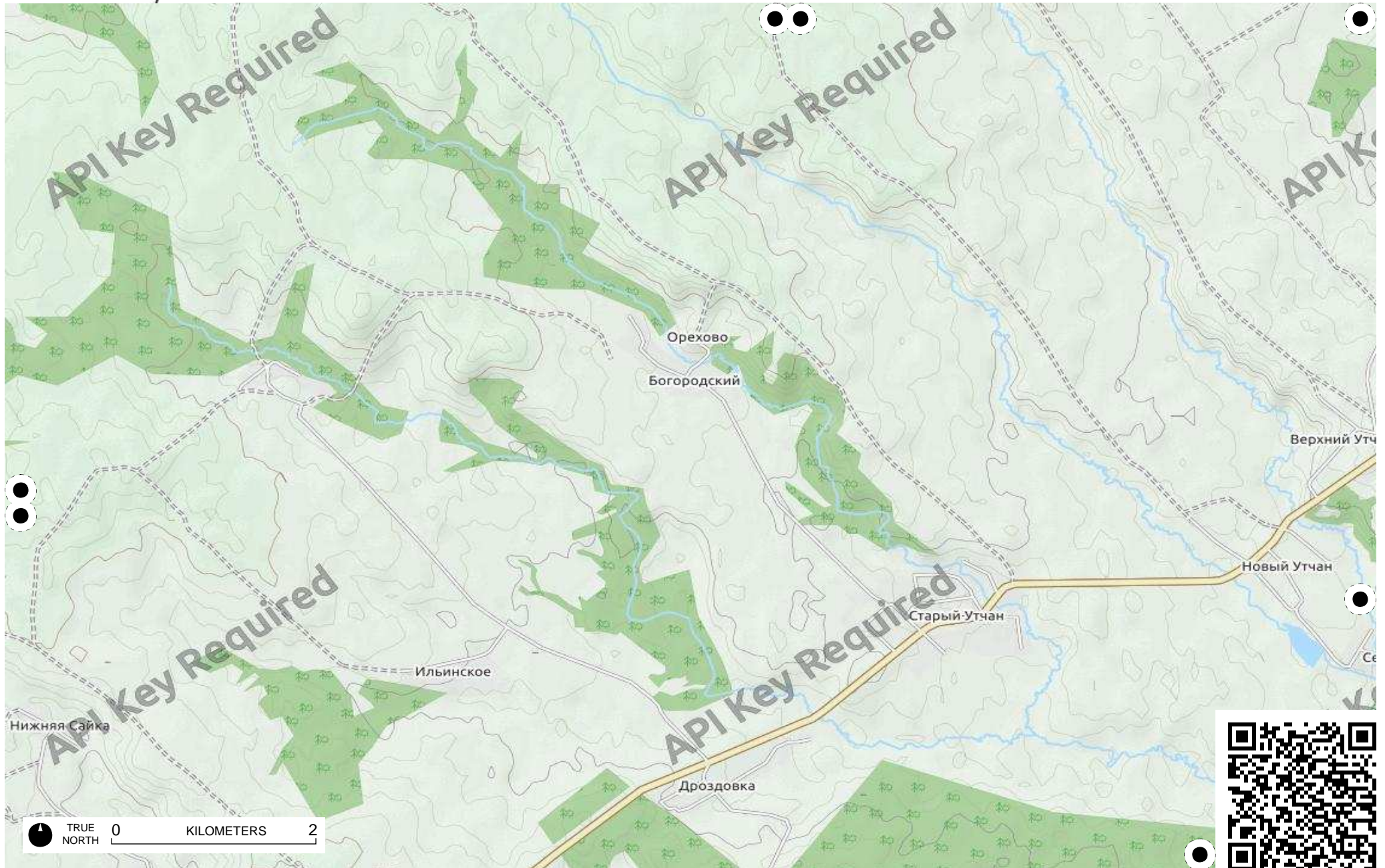


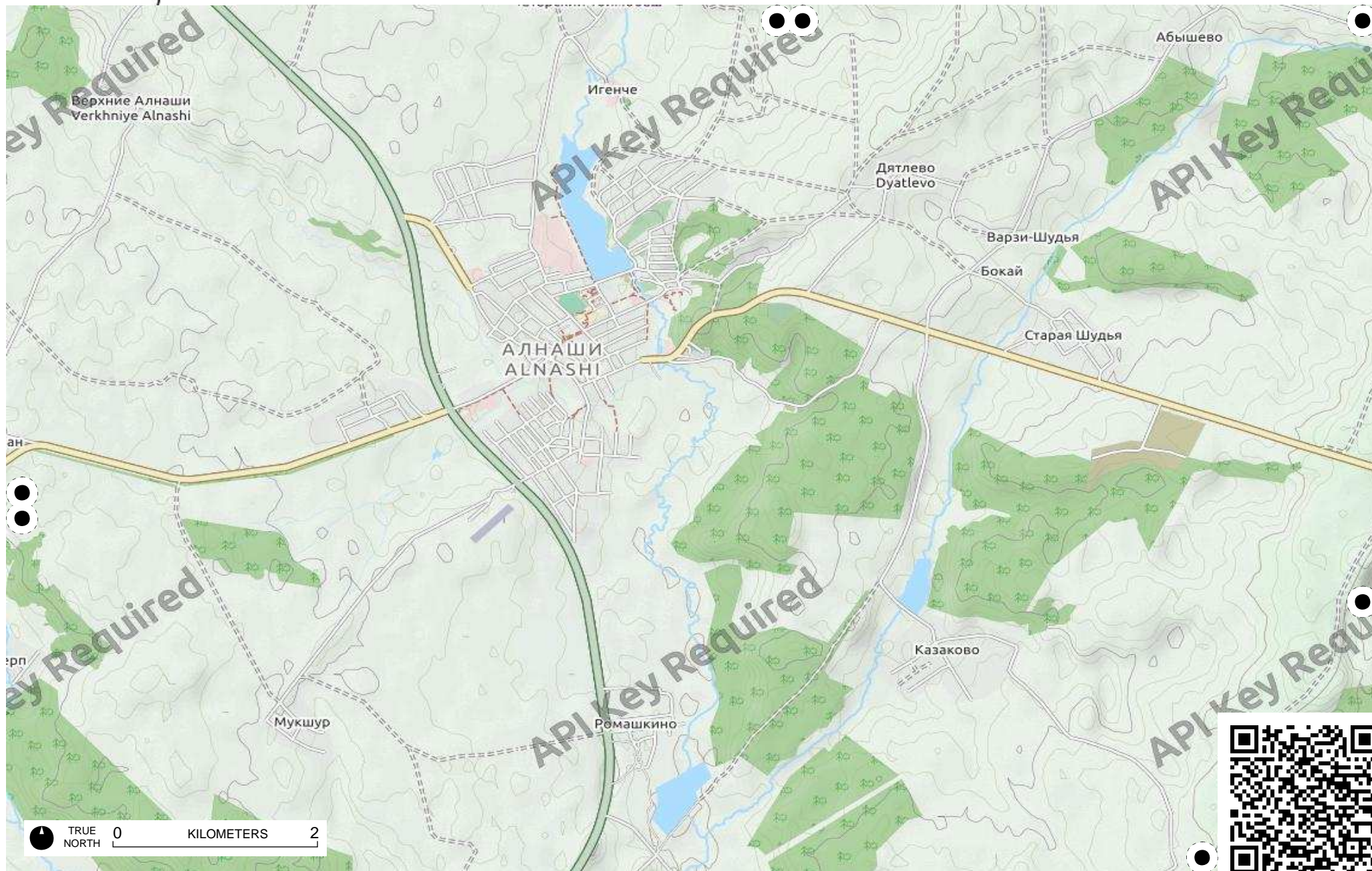


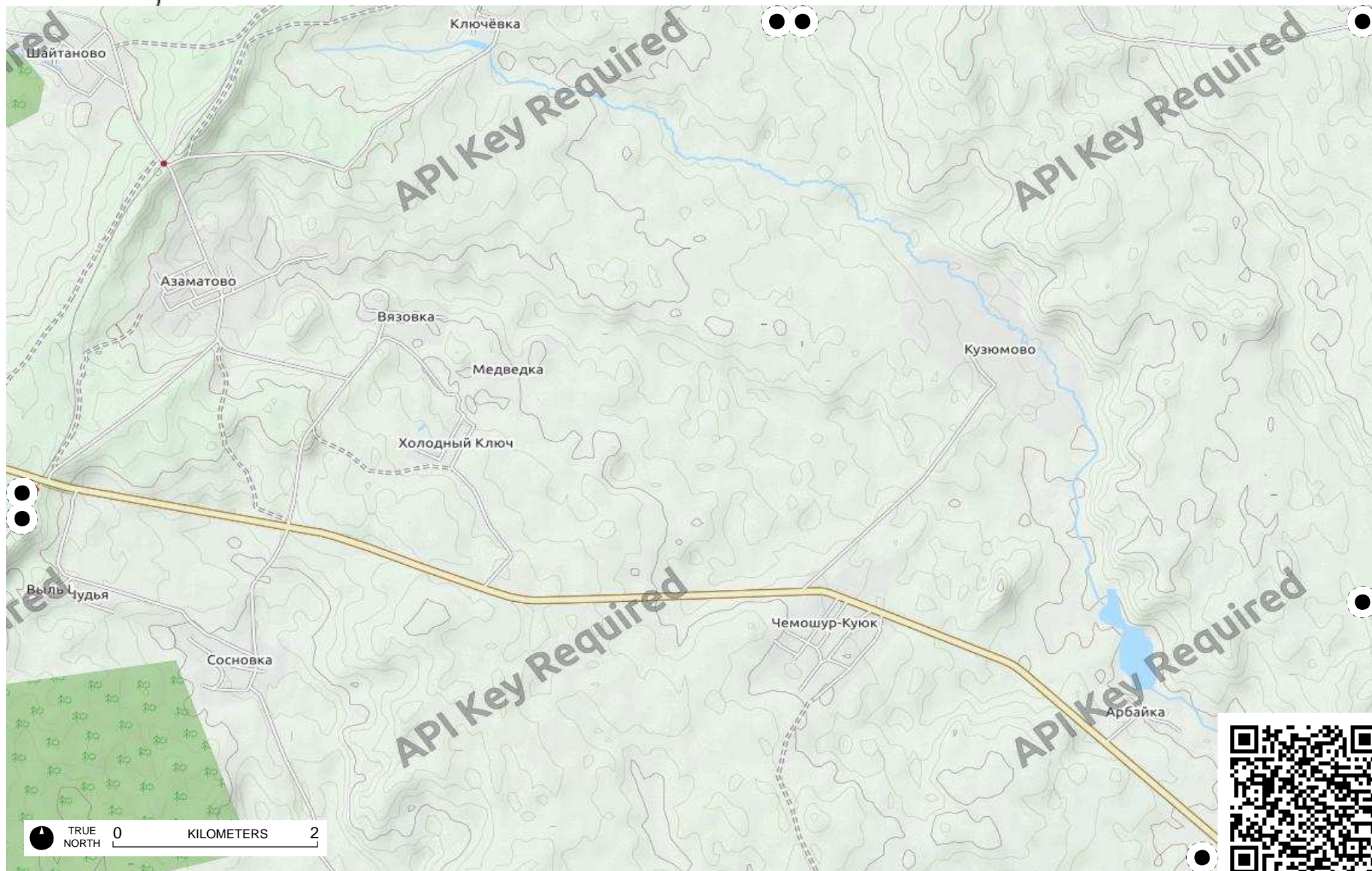
Field Papers

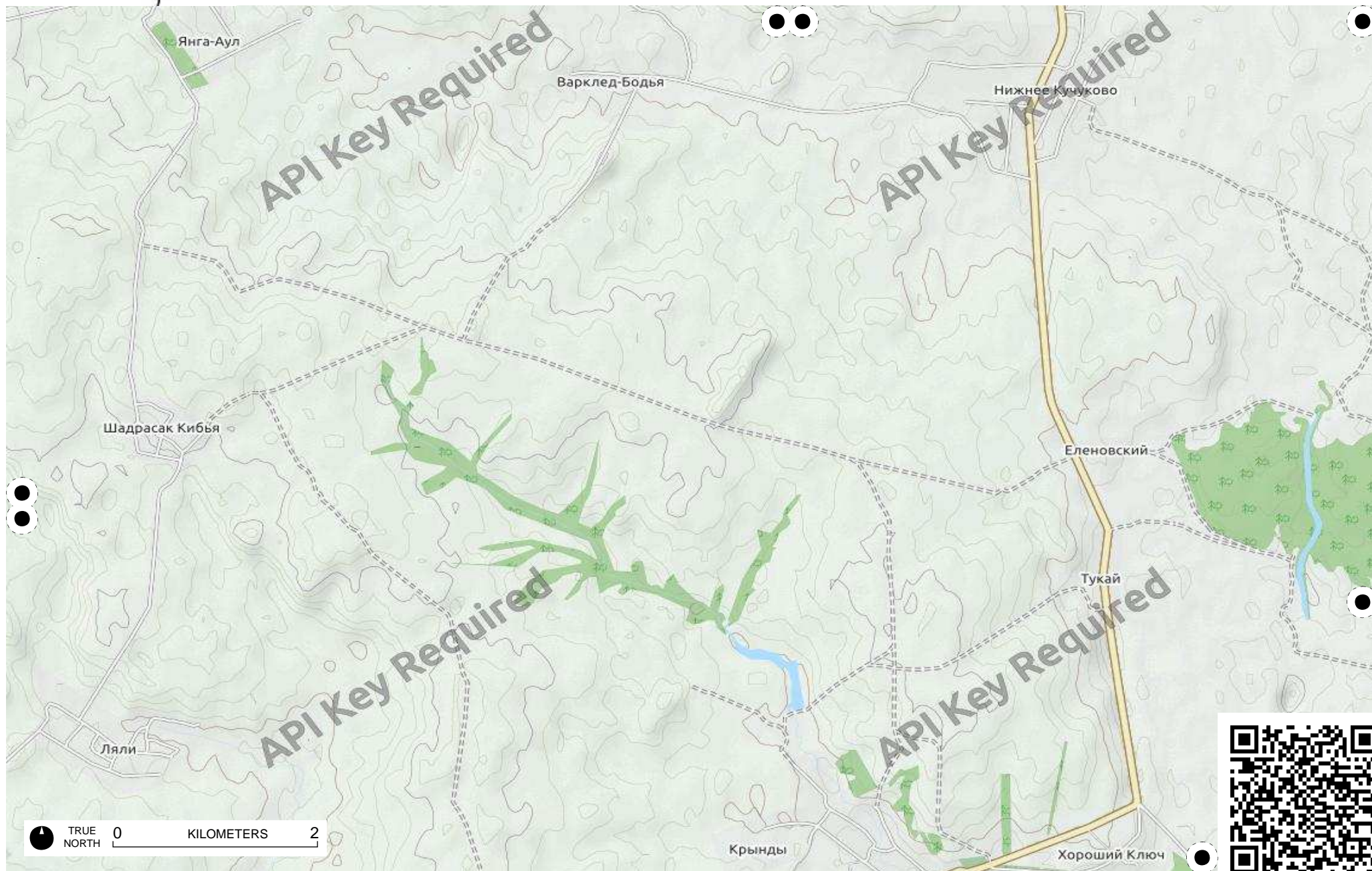
Agryz - Kama - Mozhga
<http://fieldpapers.org/atlas/x3i7o44h/E4>

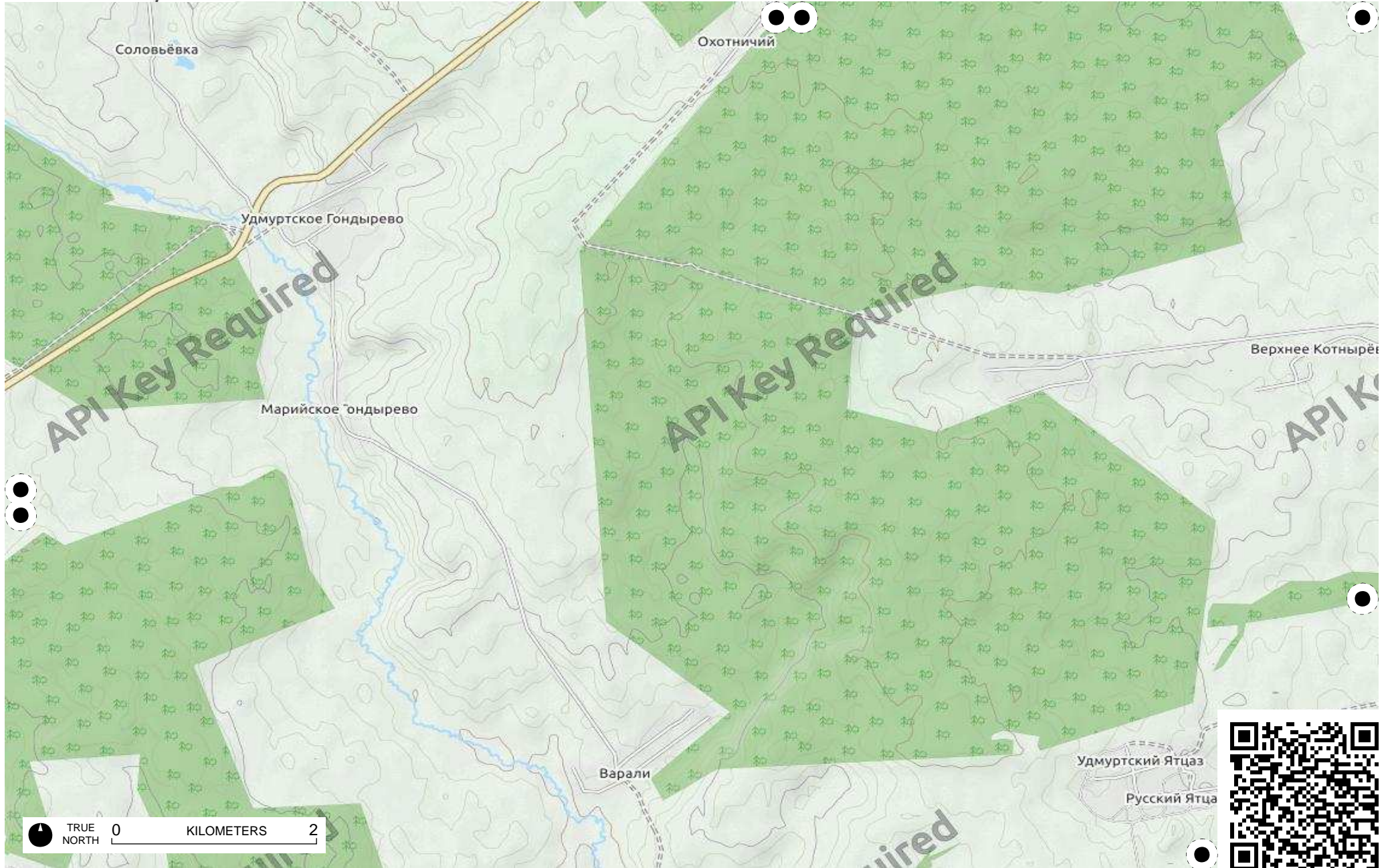


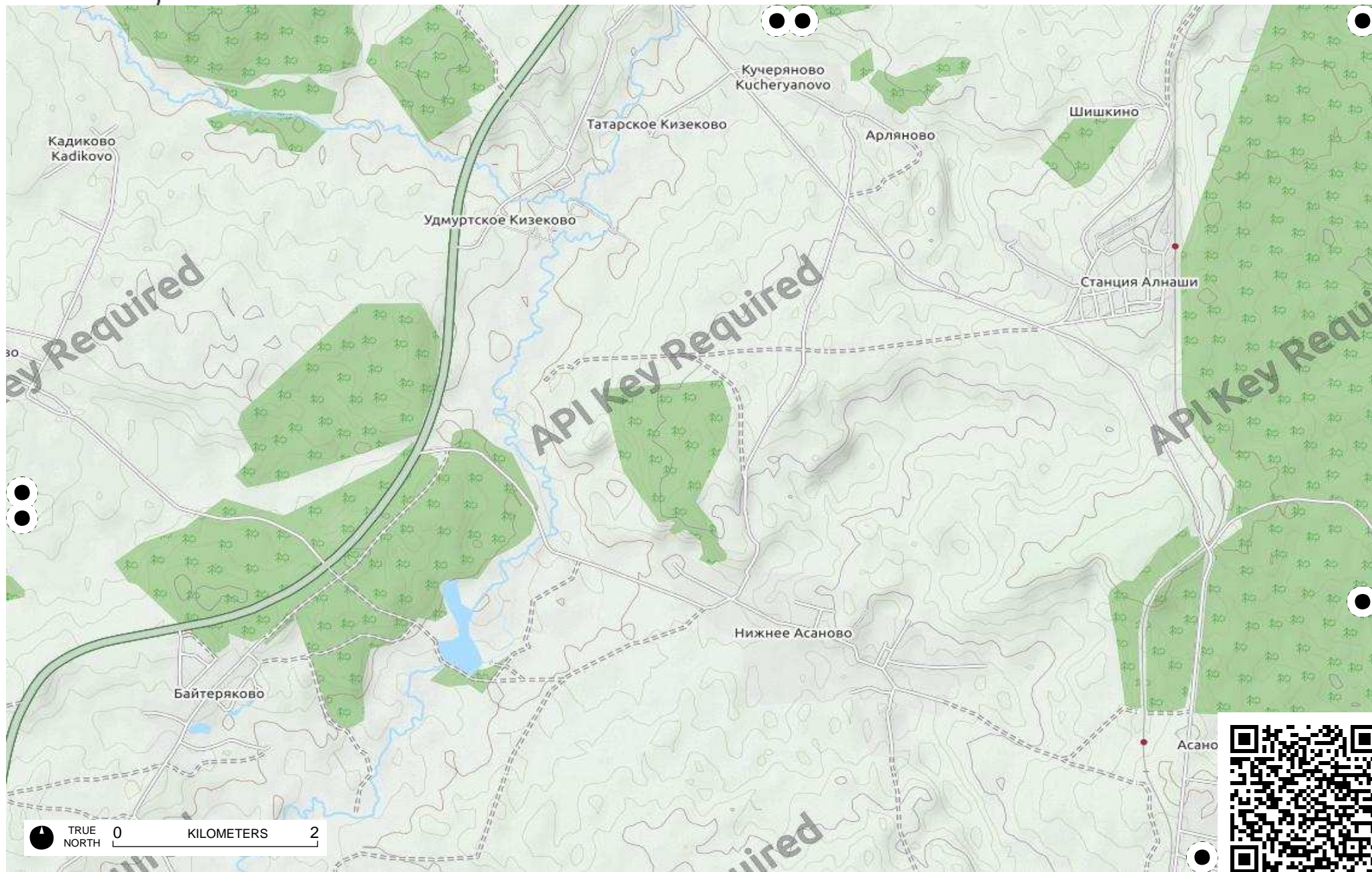


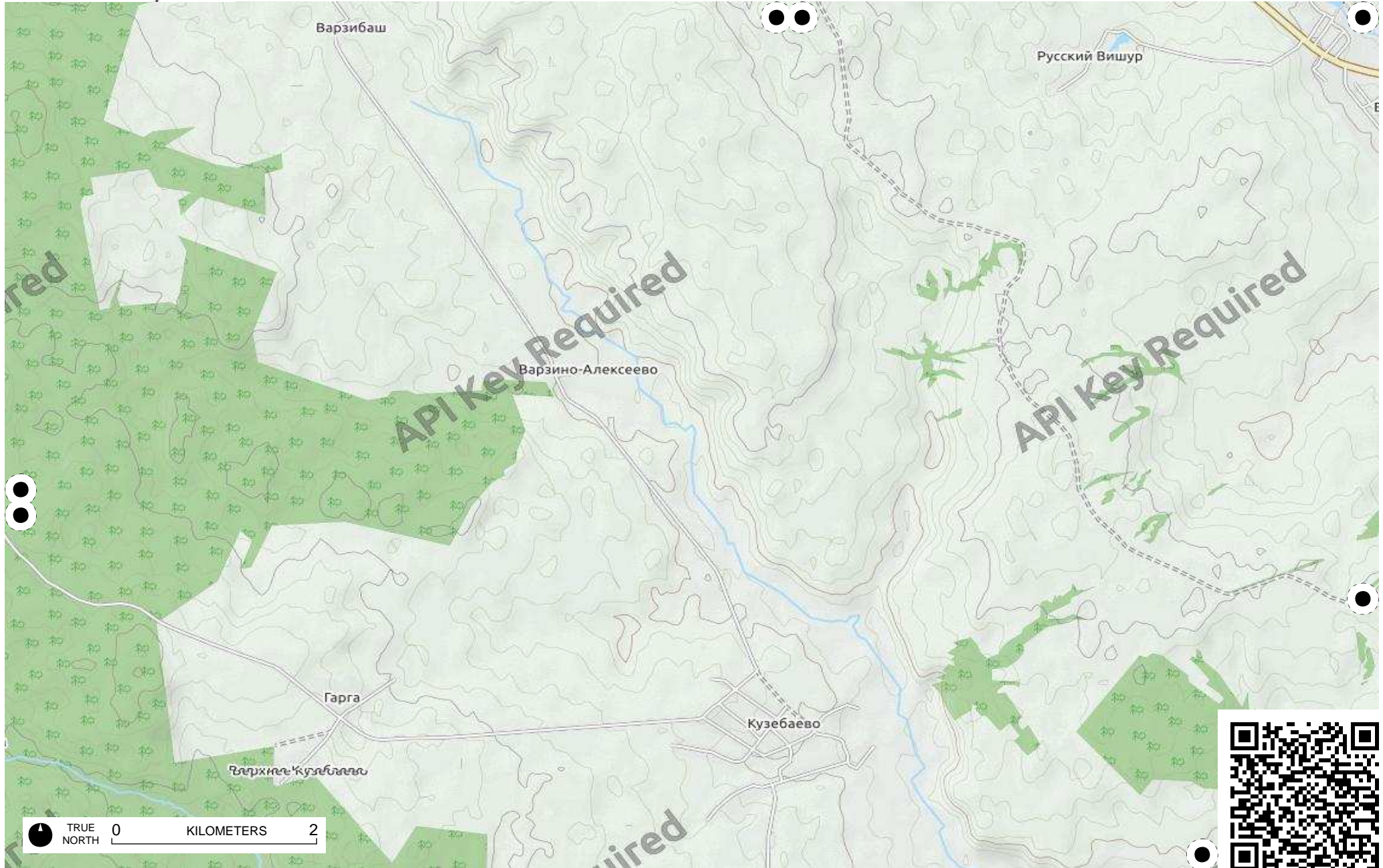










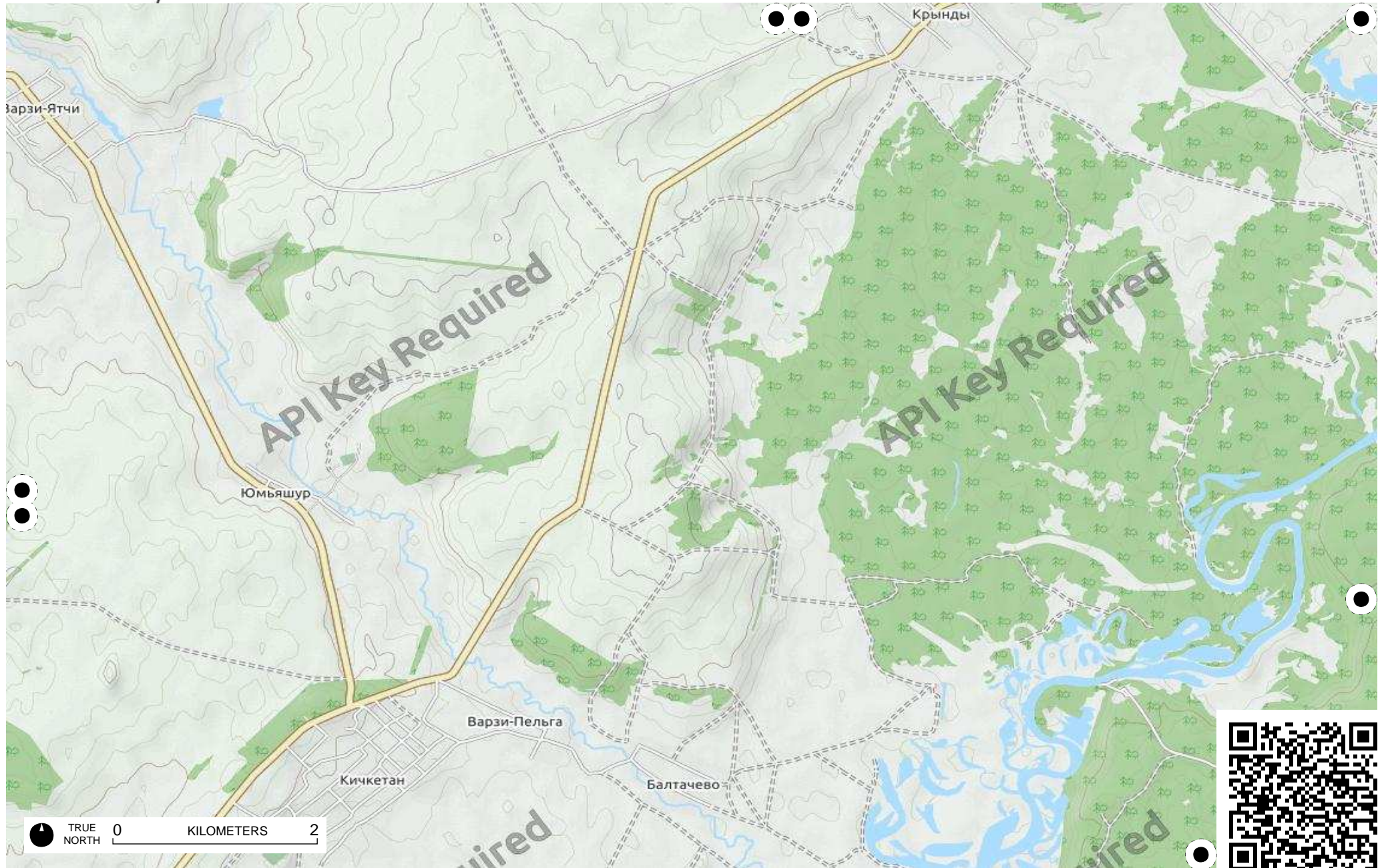


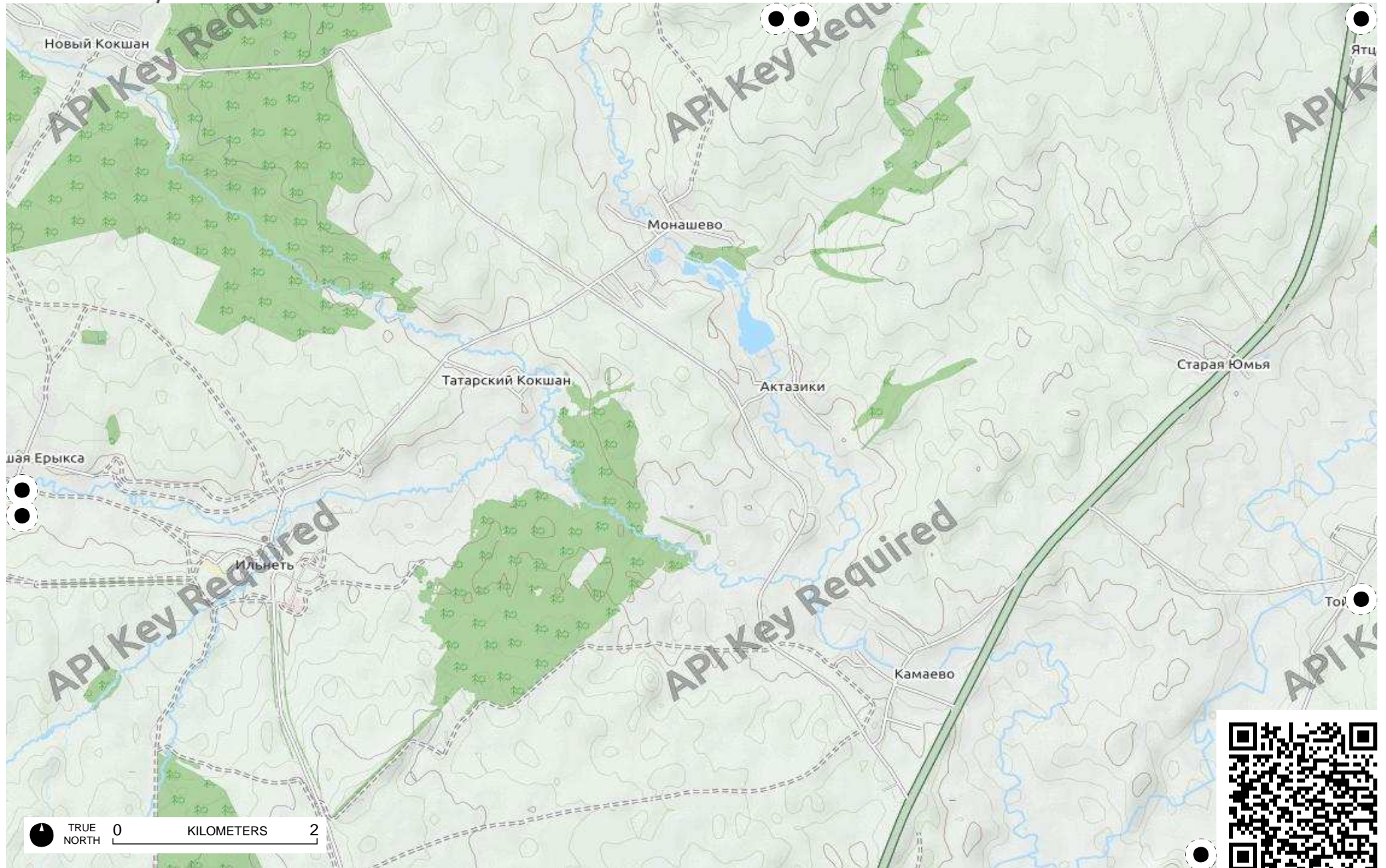
TRUE NORTH 0 KILOMETERS 2

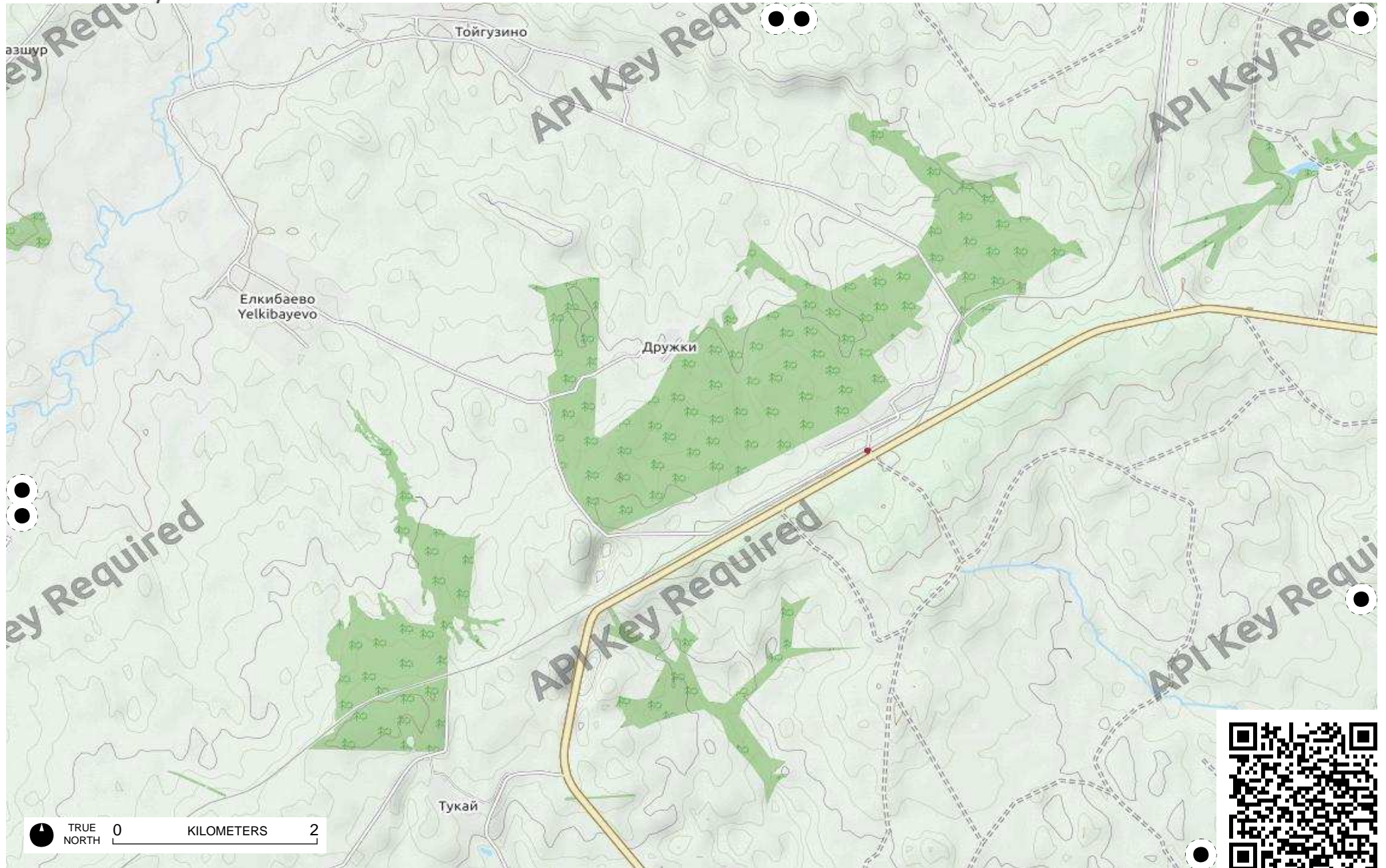


Field Papers

Agryz - Kama - Mozhga
<http://fieldpapers.org/atlas/x3i7o44h/G4>







Field Papers

Agryz - Kama - Mozhga
<http://fieldpapers.org/atlas/x3i7o44h/H3>

