Field Papers

Untitled

https://fieldpapers.org/atlases/qx36tu9h/i

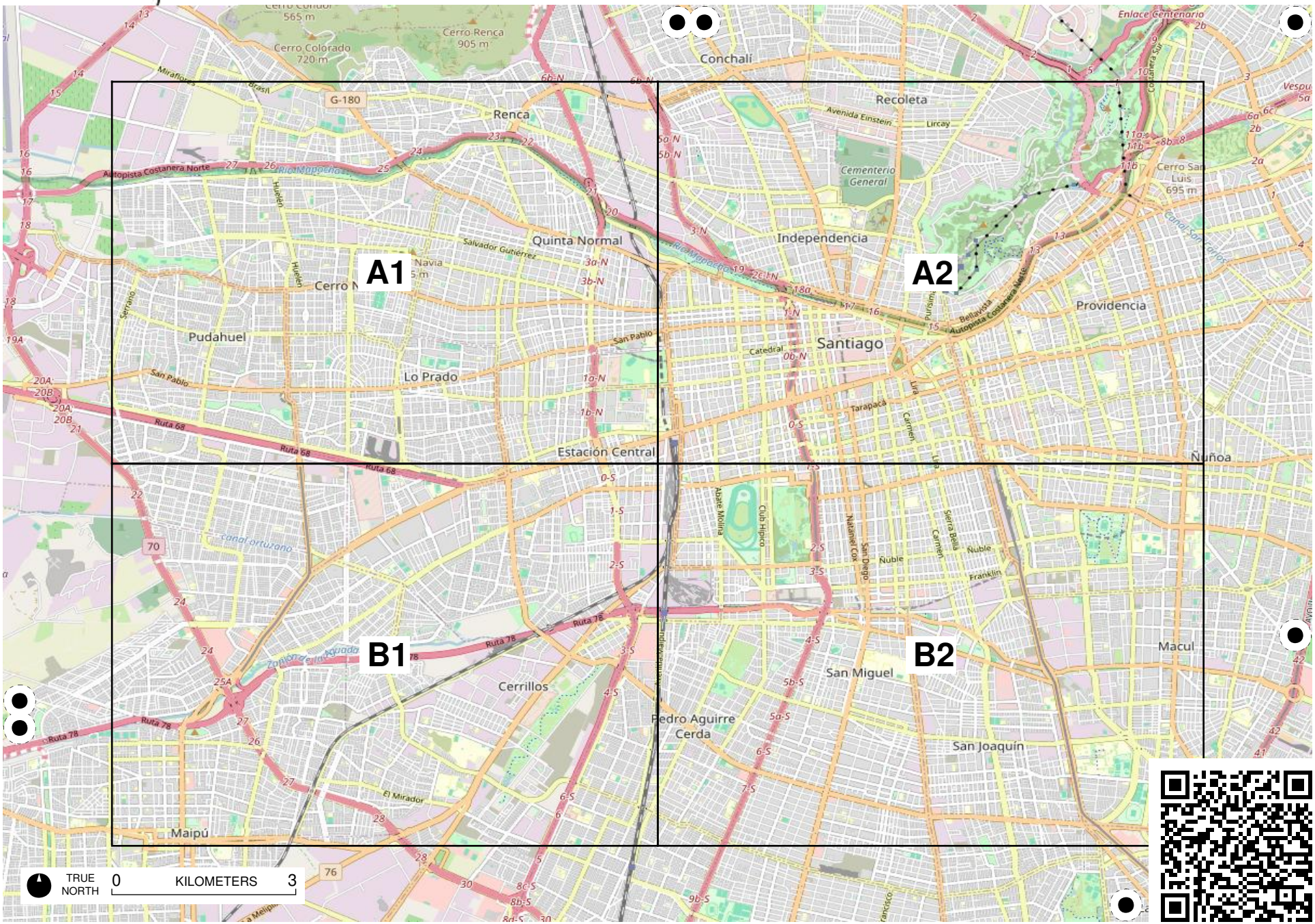

Field Papers

Untitled

https://fieldpapers.org/atlases/qx36tu9h/A1

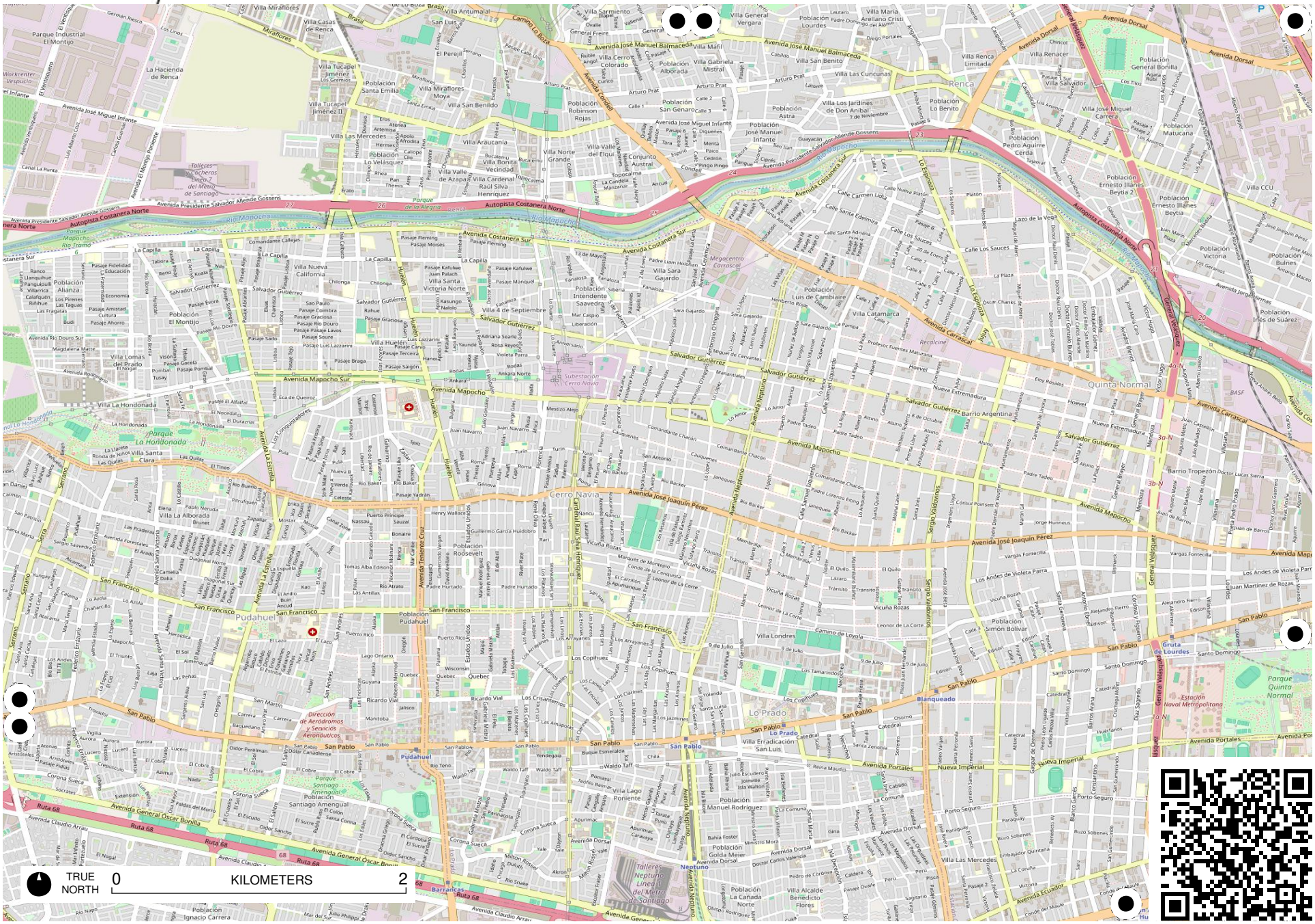

Field Papers

Untitled

https://fieldpapers.org/atlases/qx36tu9h/A2

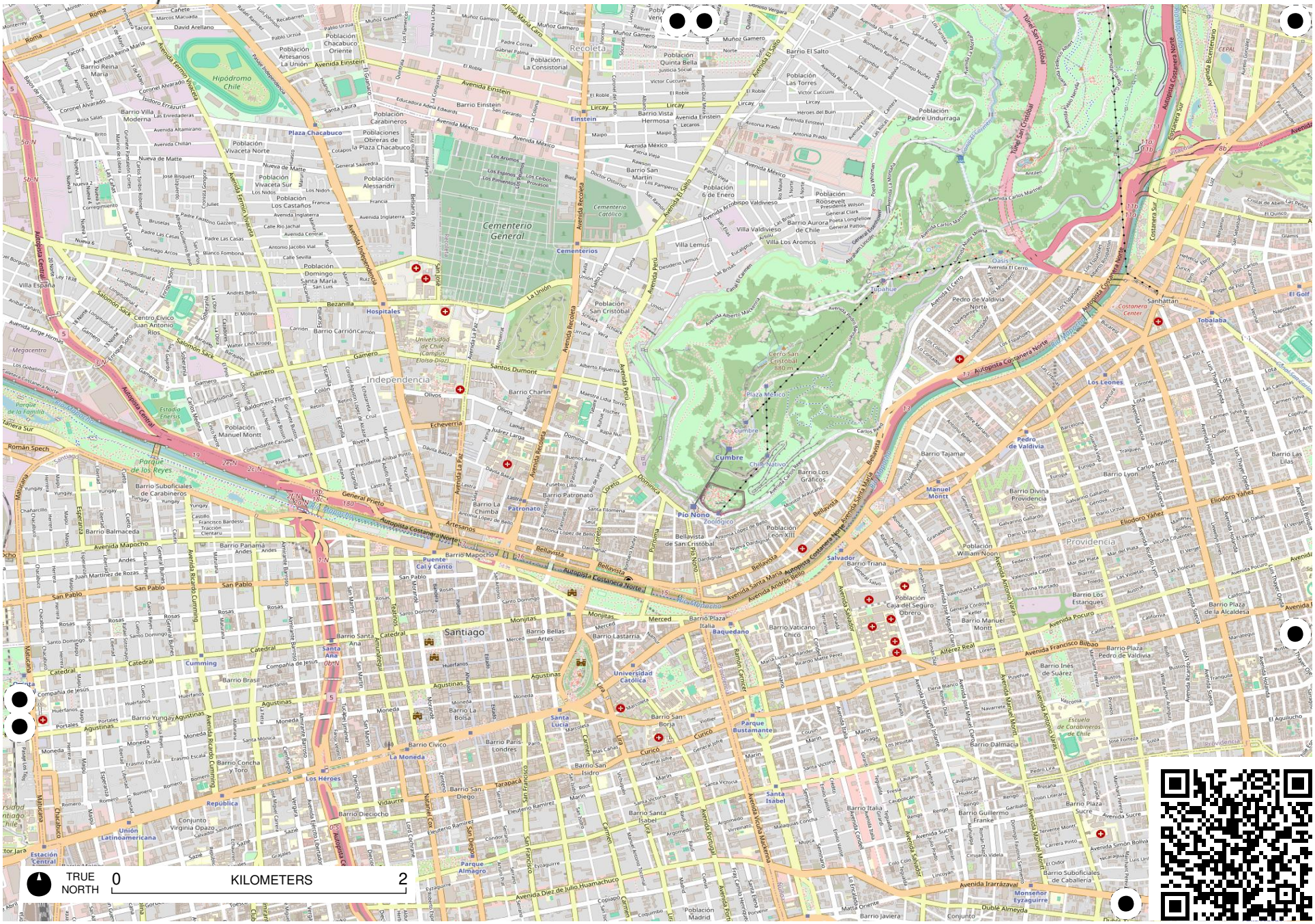

Field Papers

Untitled

https://fieldpapers.org/atlases/qx36tu9h/B1

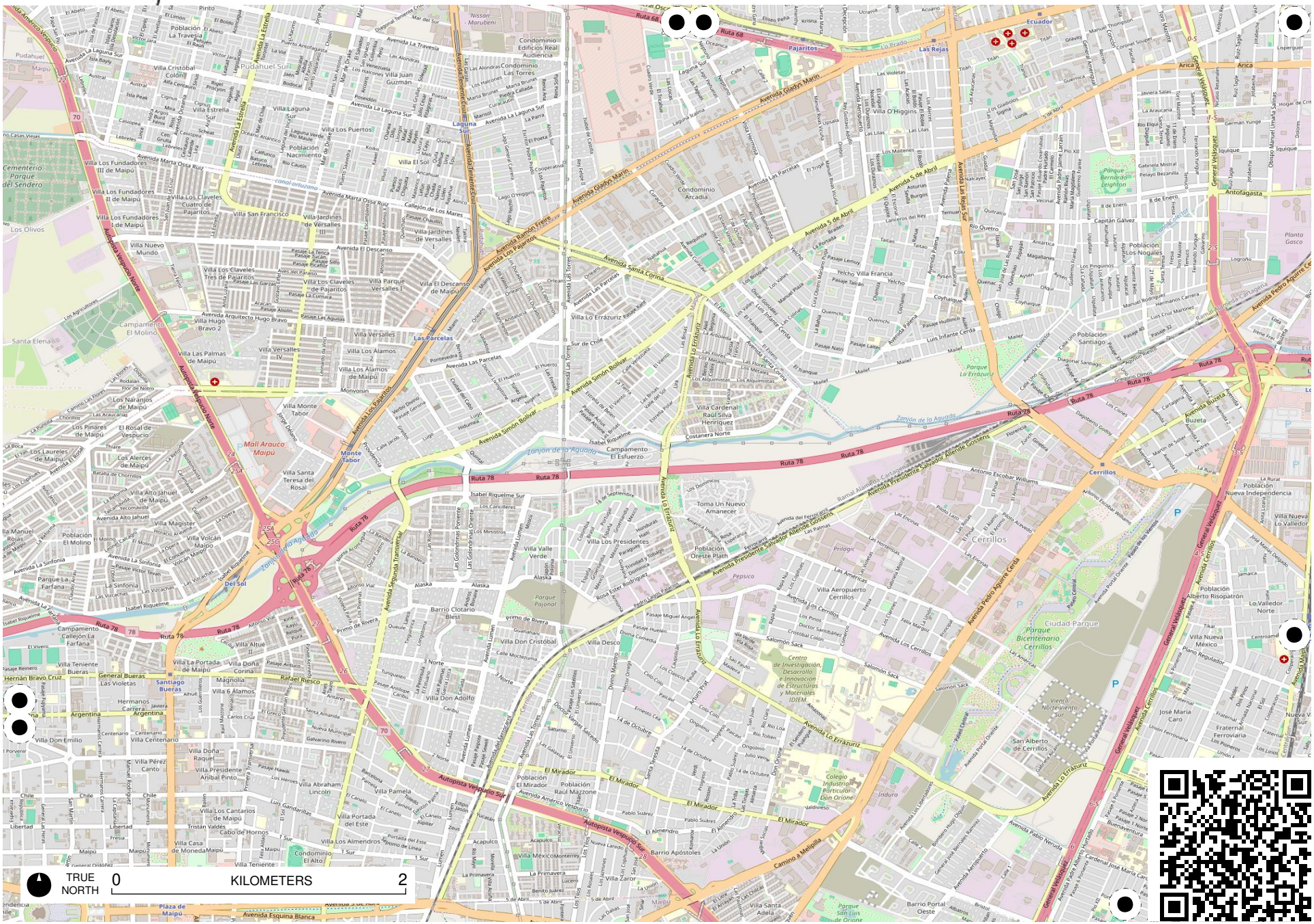

Field Papers

Untitled

https://fieldpapers.org/atlases/qx36tu9h/B2

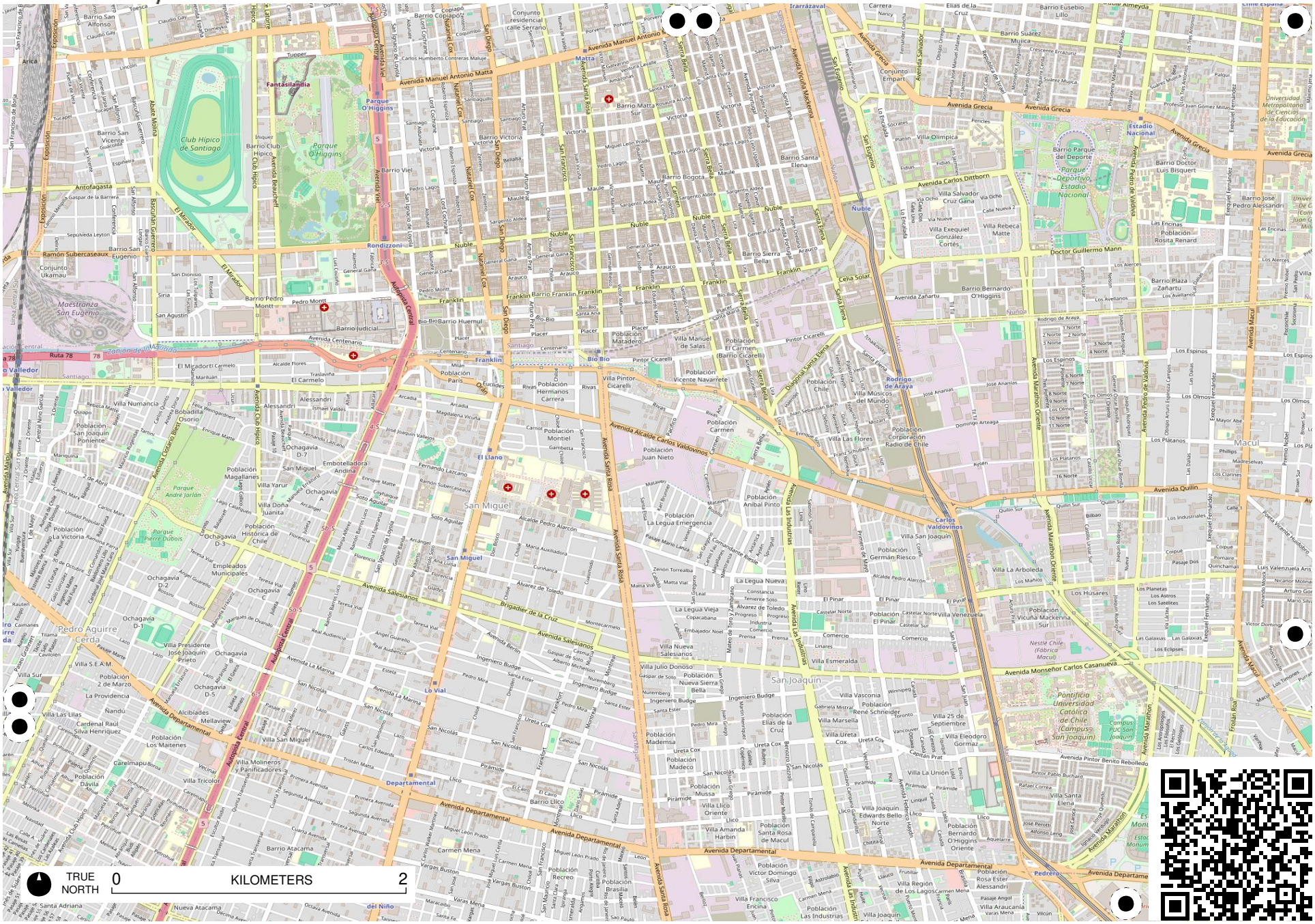
TRUE NORTH
0
KILOMETERS
2
Club Hípico de Santiago
Parque O'Higgins
Fantasilandia
Maestranza San Eugenio
Parque André Jarlan
Parque Pierre Dubois
Estadio Nacional
Parque Deportivo Estadio Nacional
Pontificia Universidad Católica de Chile (Campus San Joaquín)
Universidad Metropolitana de Ciencias de la Educación
Nestlé Chile (Fábrica Macul)
Autopista Central
Avenida Manuel Antonio Matta
Avenida Grecia
Avenida Carlos Valdovinos
Avenida Santa Rosa
Avenida Salesianos
Avenida Departamental
Avenida Quilín
Avenida Macul
Avenida Las Industrias
Avenida Marathon Oriente
Avenida Marathon
Avenida Vicente Valdovino
Avenida Pedro de Valdivia
Avenida Pintor Benito Rebolledo
Avenida Monseñor Carlos Casanueva
Avenida Carlos Dittborn
Avenida Pedro de Valdivia
Avenida Sanhueza
Avenida Vicuña Mackenna
Avenida Irarrázaval
Avenida Viel
Avenida Beauchef
Avenida Club Hípico
Avenida Exposición
Avenida Matta
Avenida Santa Rosa
Avenida Nuble
Avenida Franklin
Avenida Bío Bío
Avenida Centenario
Avenida Ramón Subercaseaux
Avenida Pedro Montt
Avenida Santa Elena
Avenida Diagonal Santa Elena
Avenida Rodrigo de Araya
Avenida Quinta Normal
Avenida Ecuador
Avenida Mapocho
Avenida Zañartu
Avenida Ñuñoa
Avenida Grecia
Avenida Pedro de Valdivia
Avenida Macul
Avenida Marathon Oriente
Avenida Marathon
Avenida Vicente Valdovino