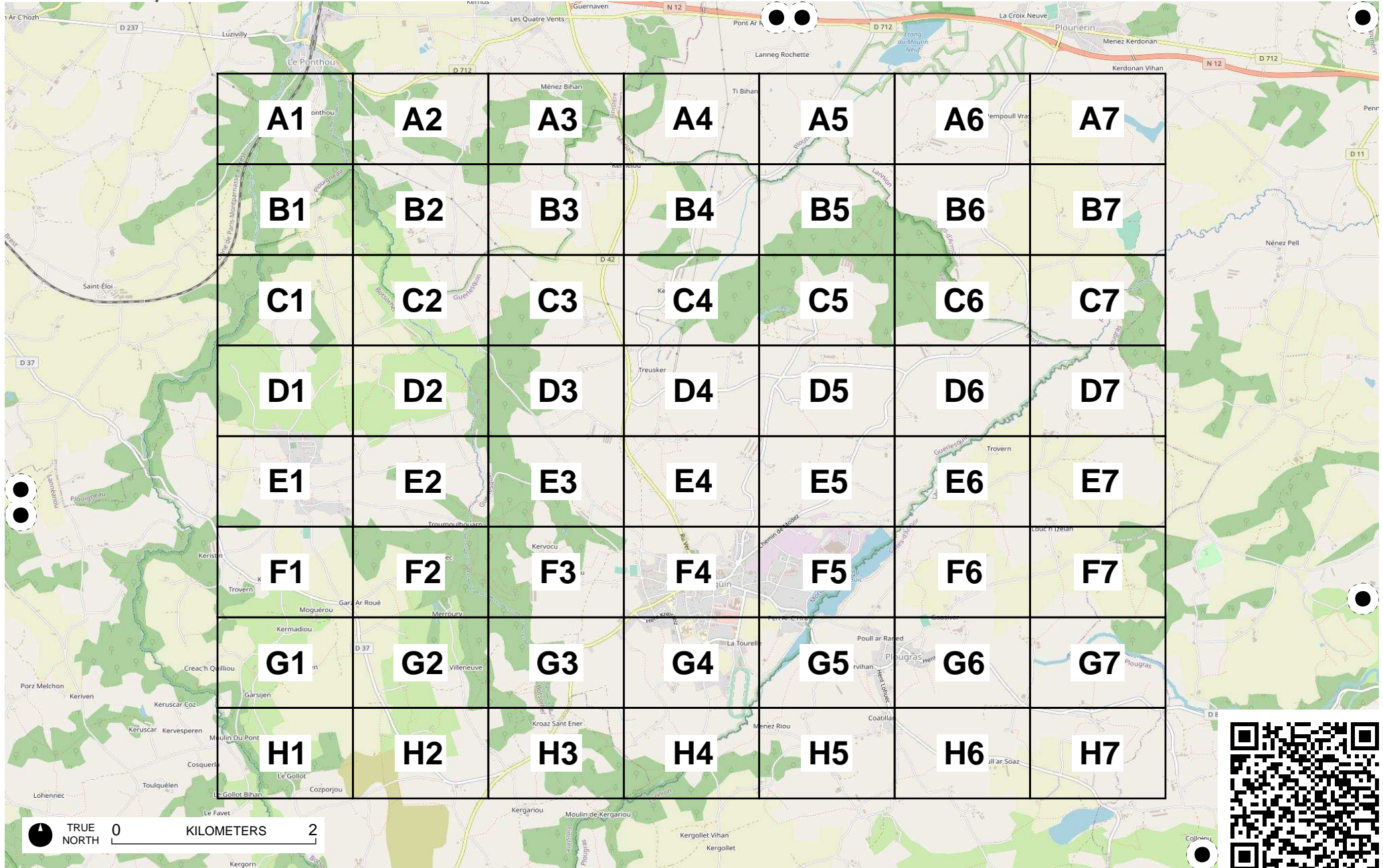
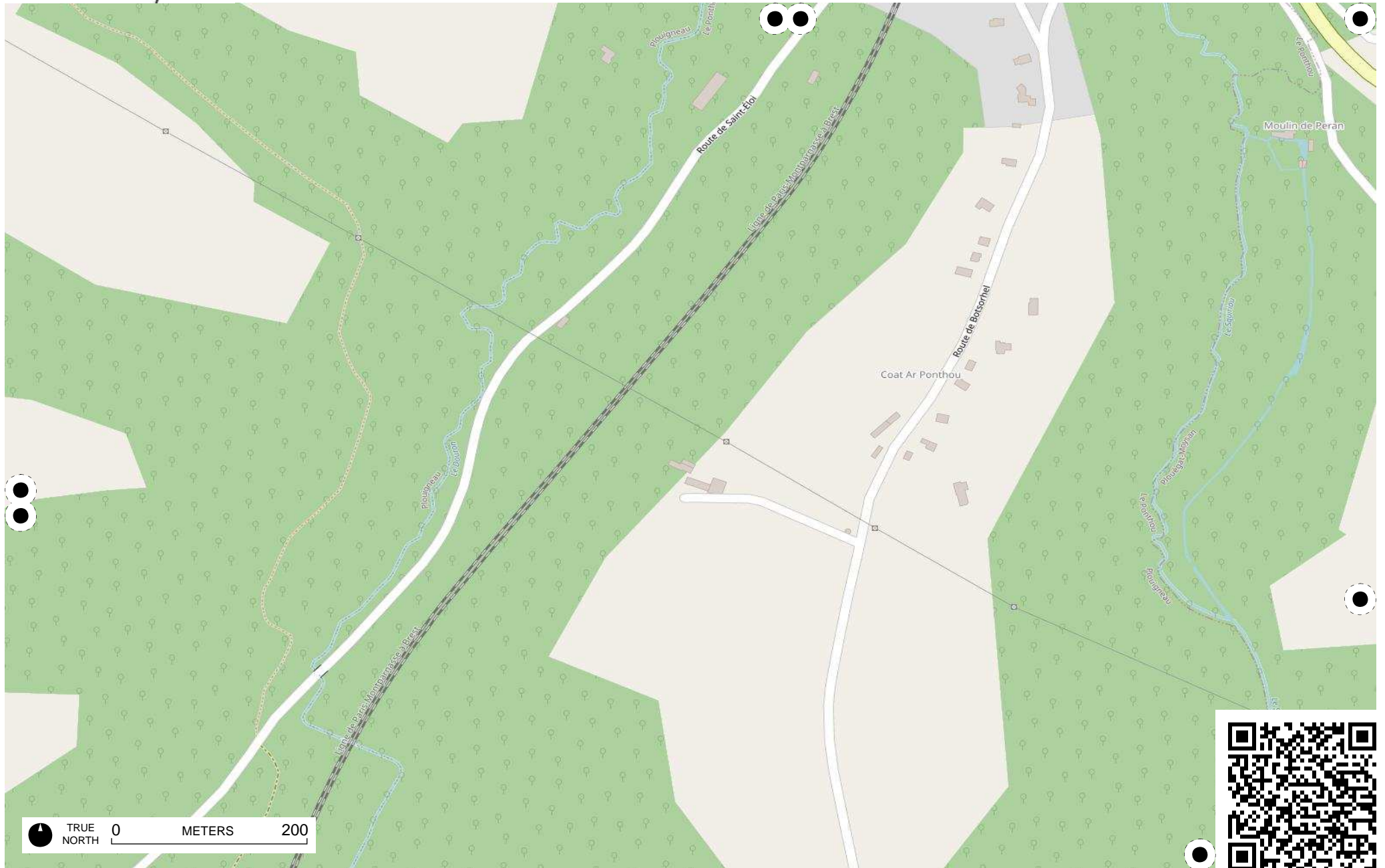
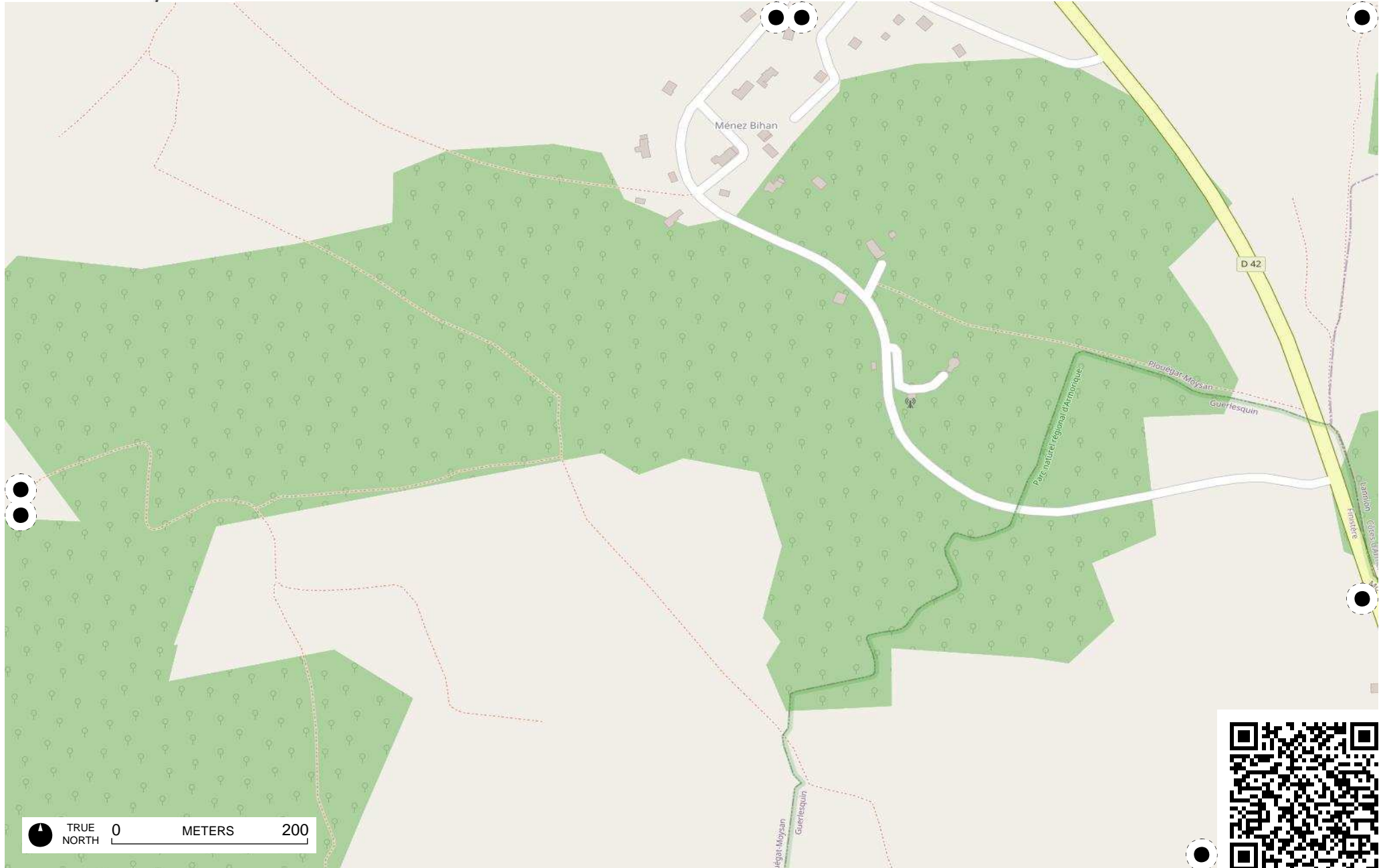


Field Papers



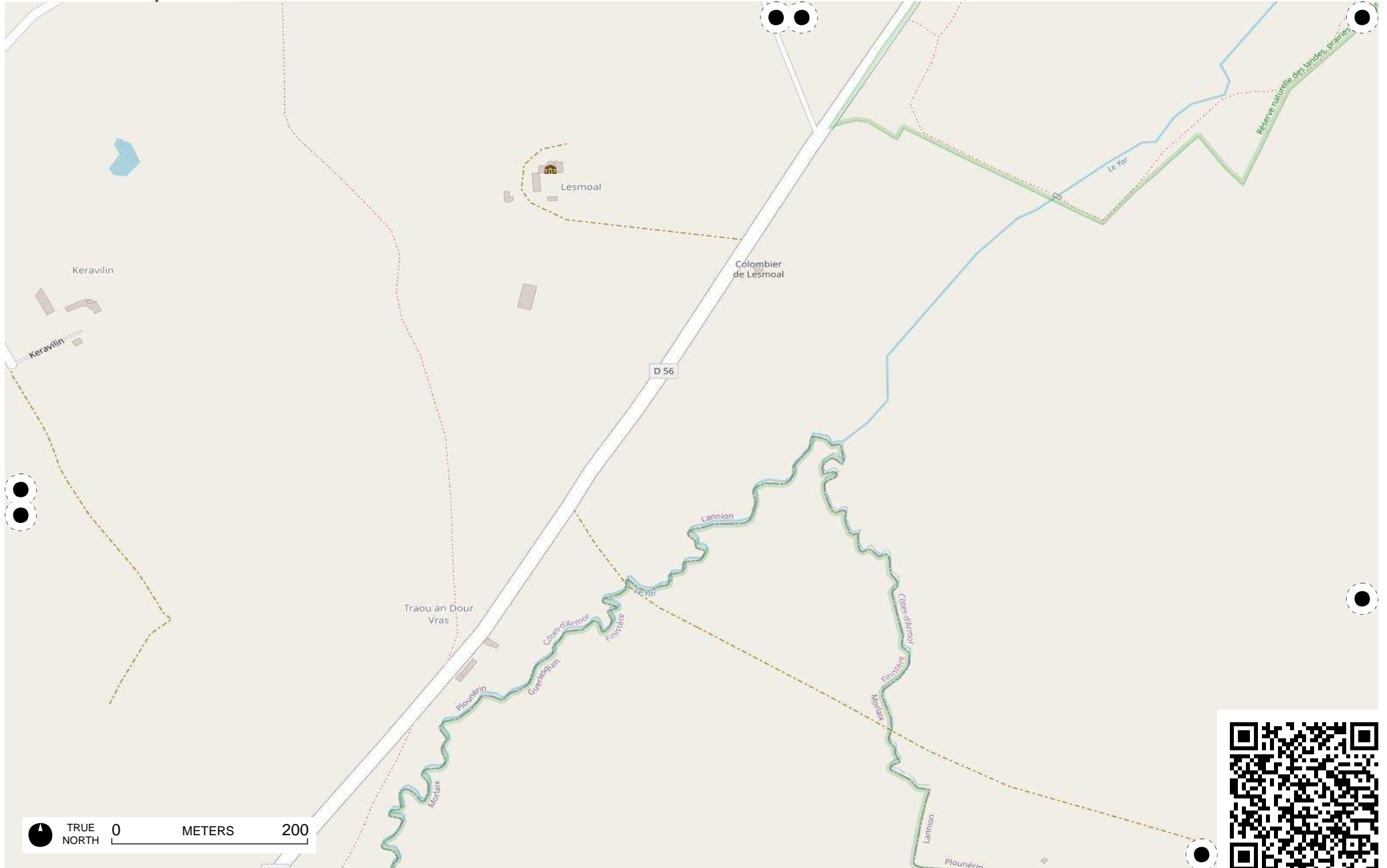


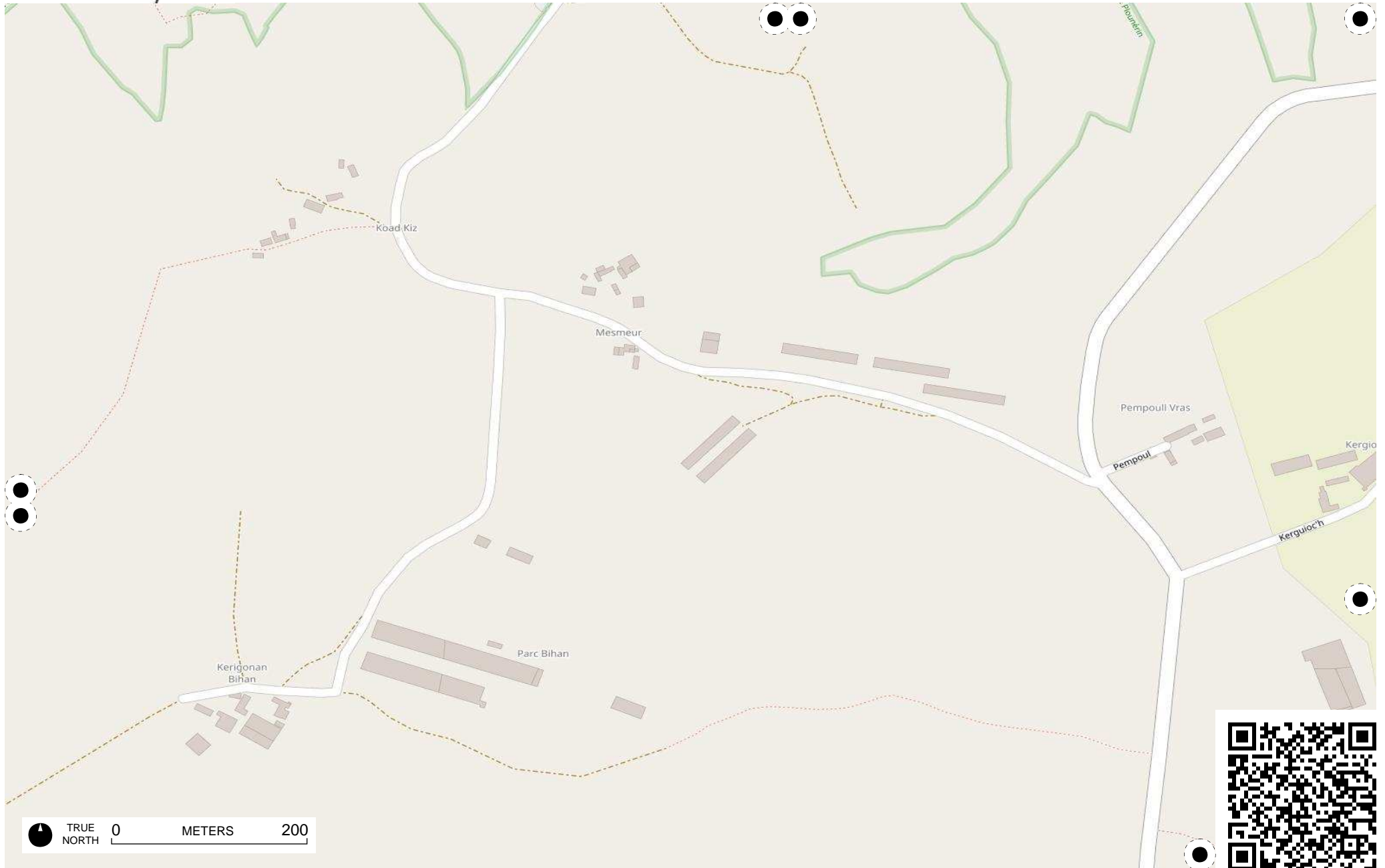




Field Papers

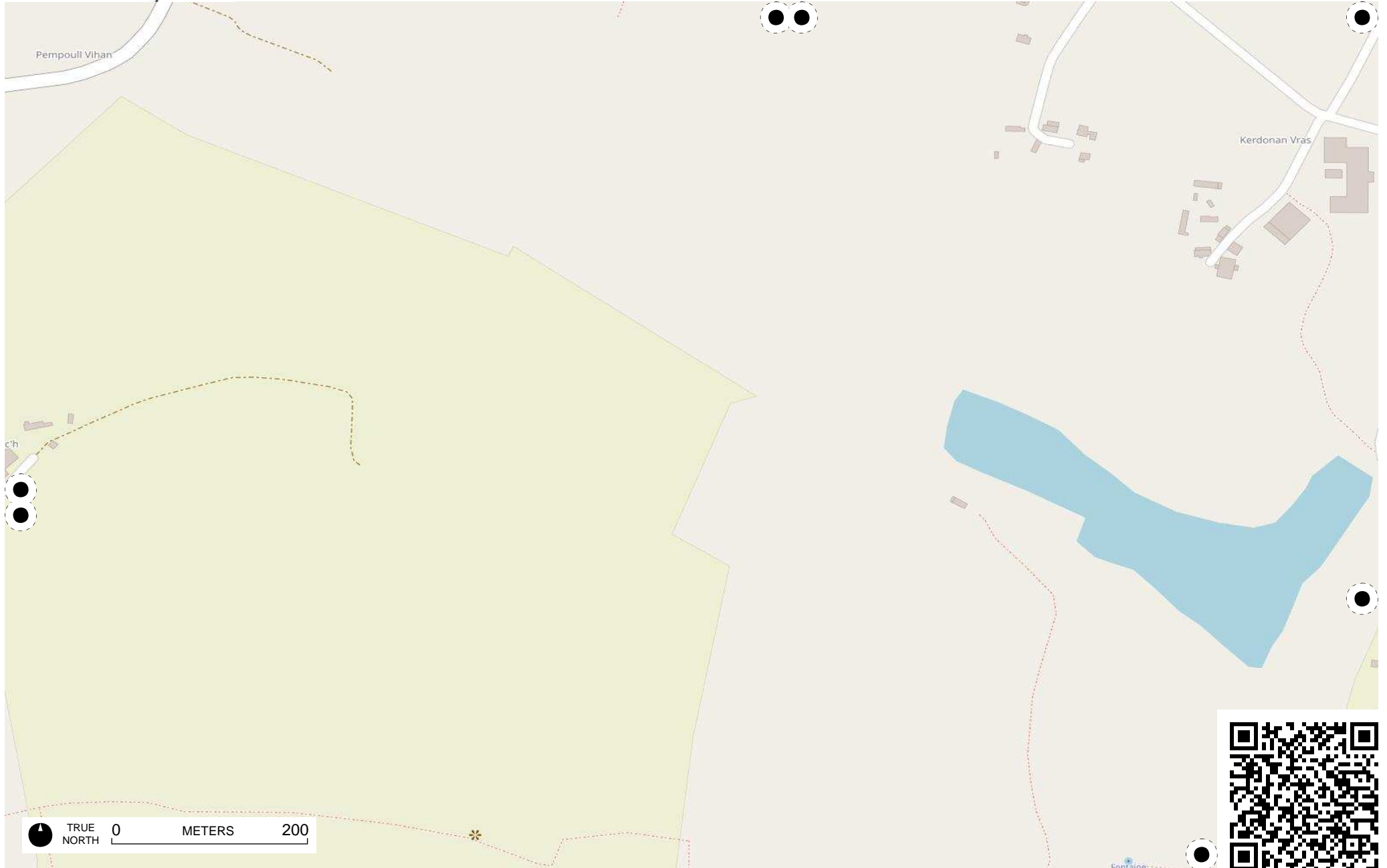


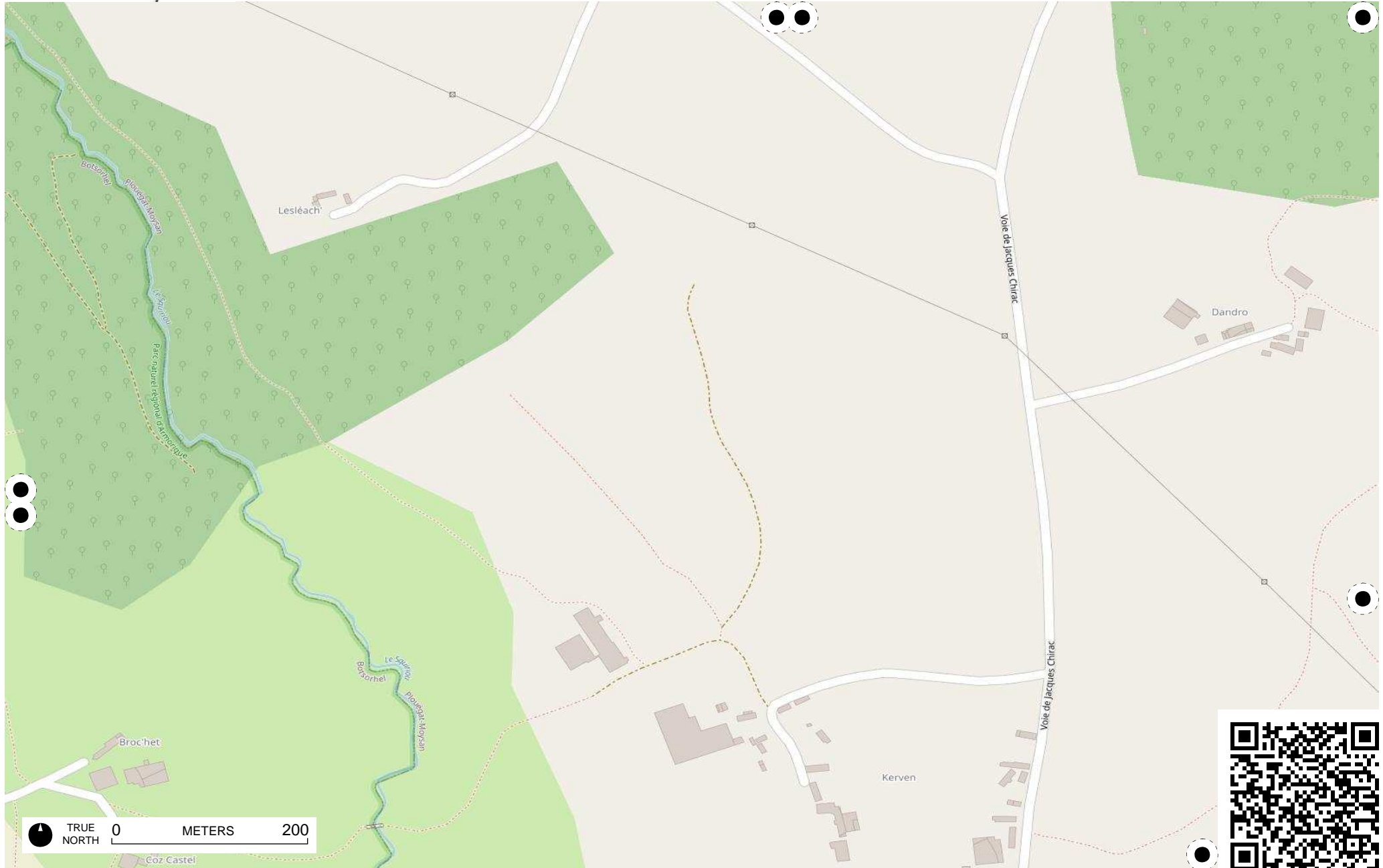


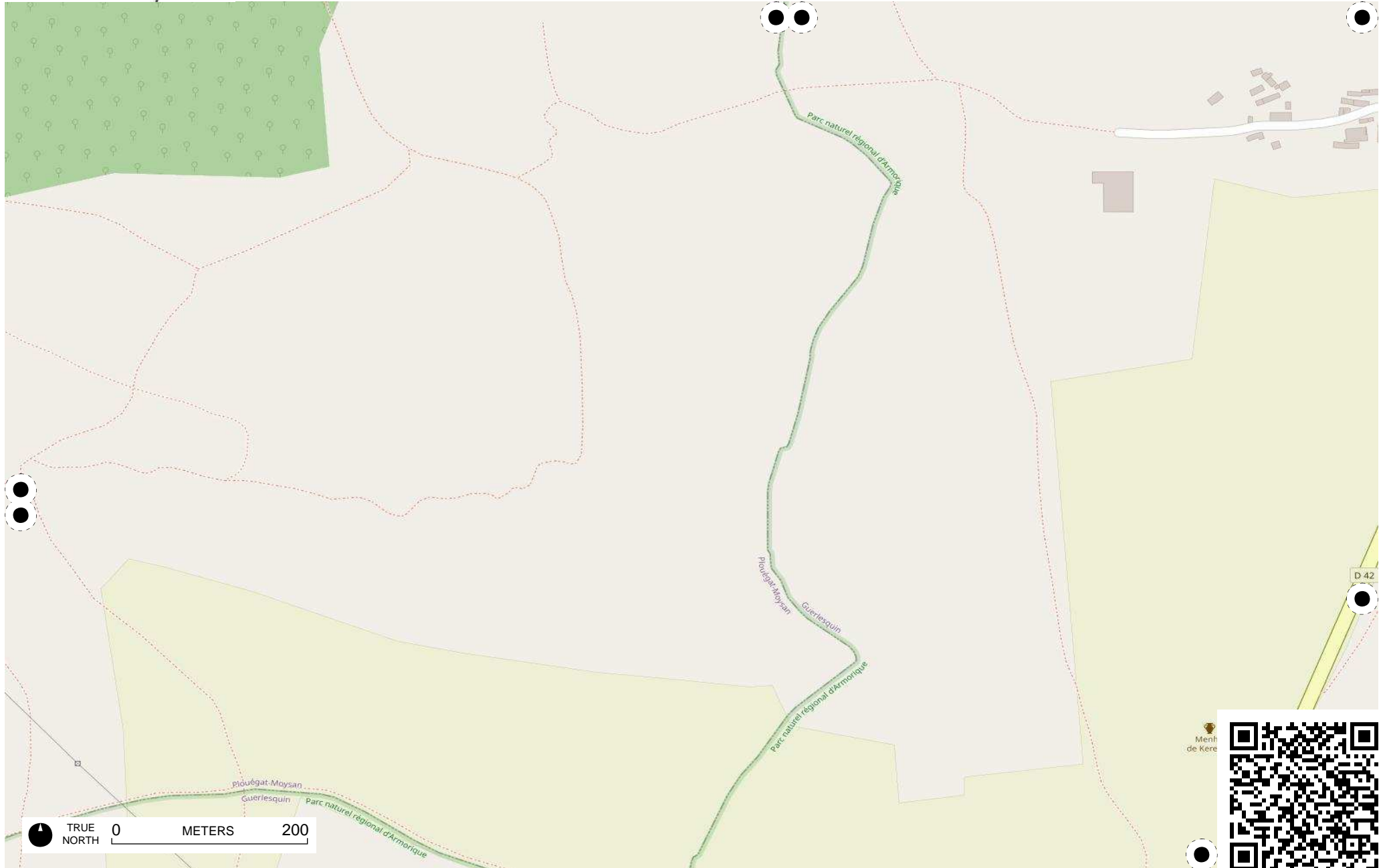


Field Papers

Guerlesquin - Maps Contrib
<http://fieldpapers.org/atlasses/mw722485/A7>



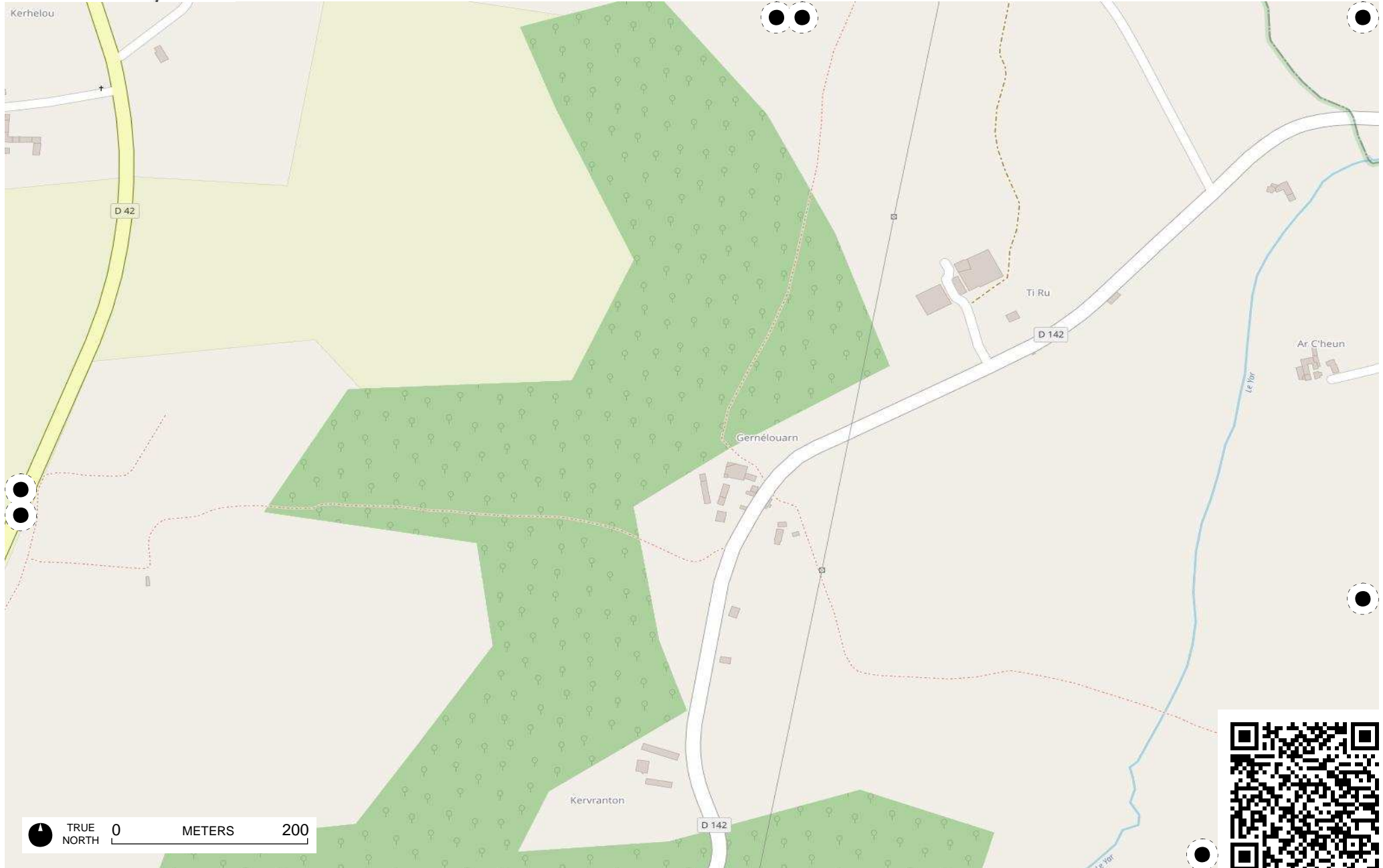




TRUE NORTH 0 METERS 200

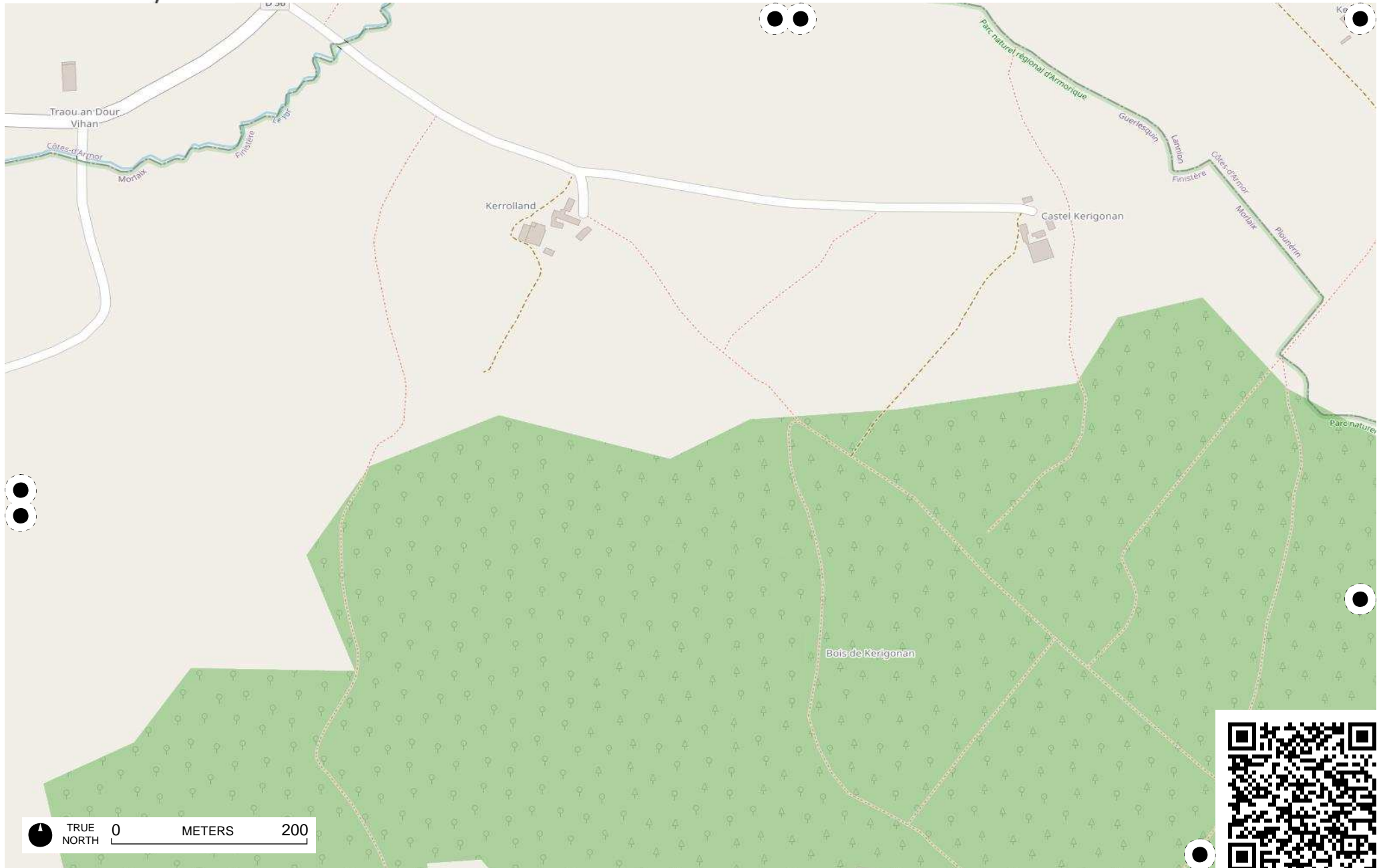
Menh
de Kere

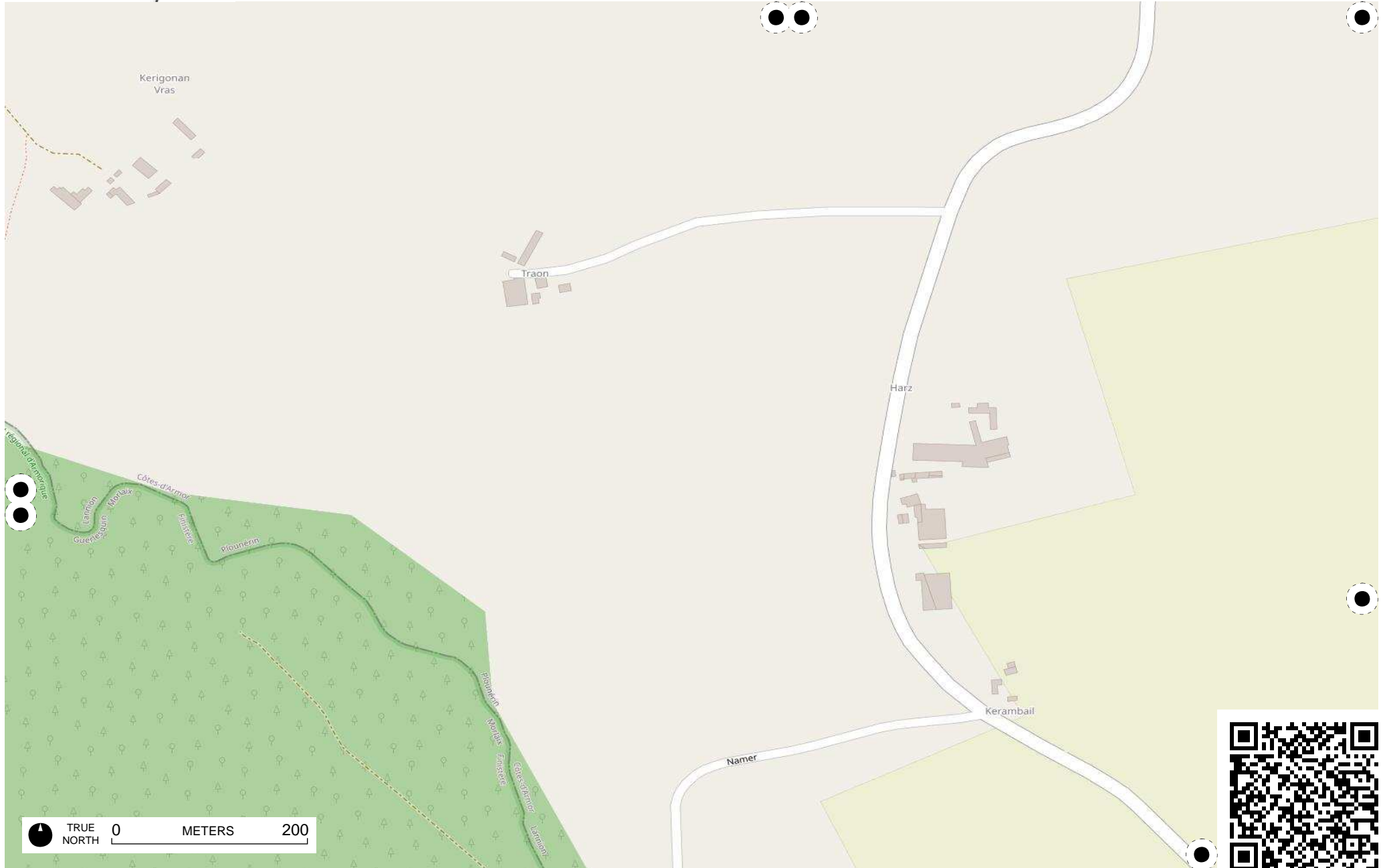


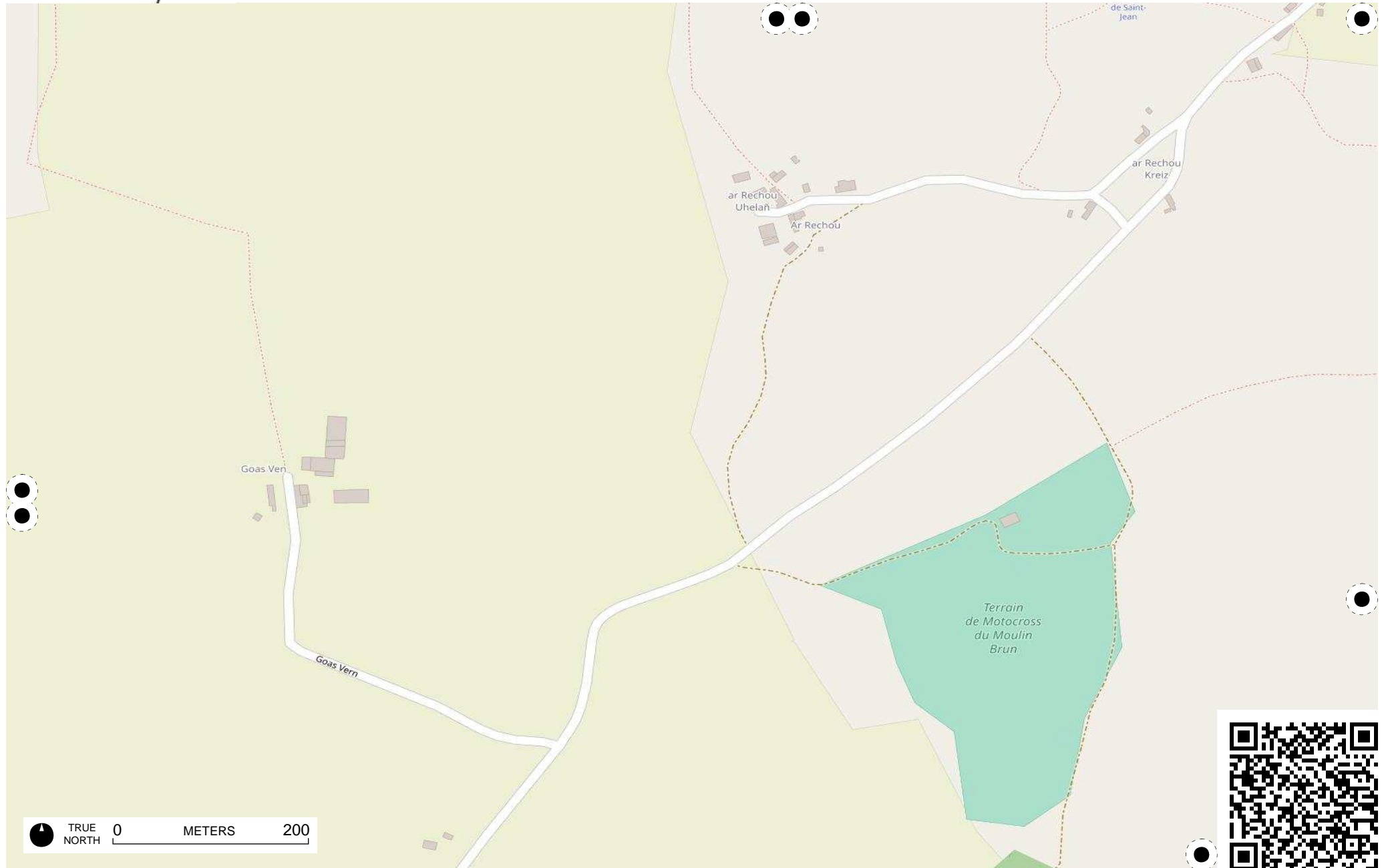


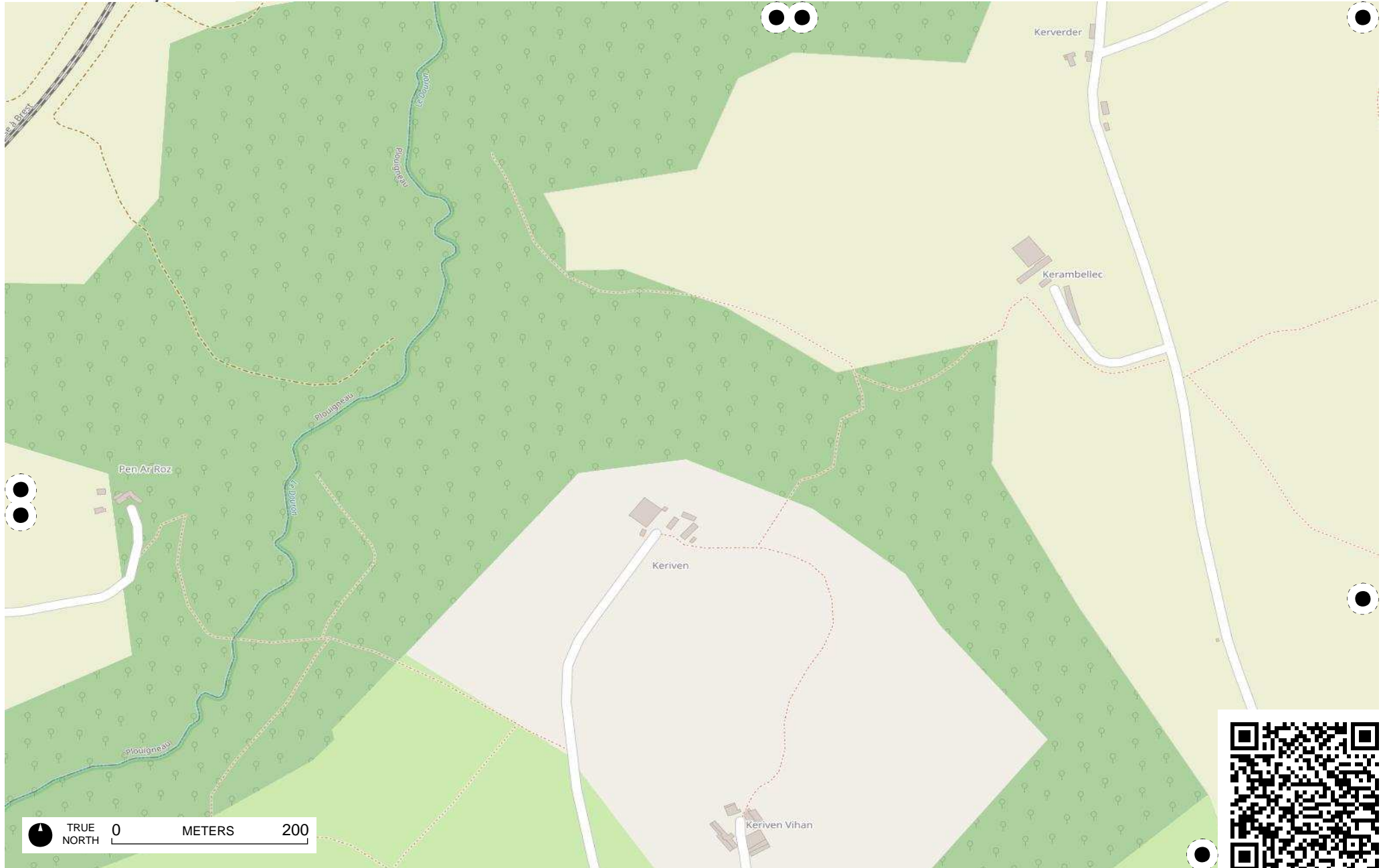
Field Papers

Guerlesquin - Maps Contrib
<http://fieldpapers.org/atlas/mw722485/B5>



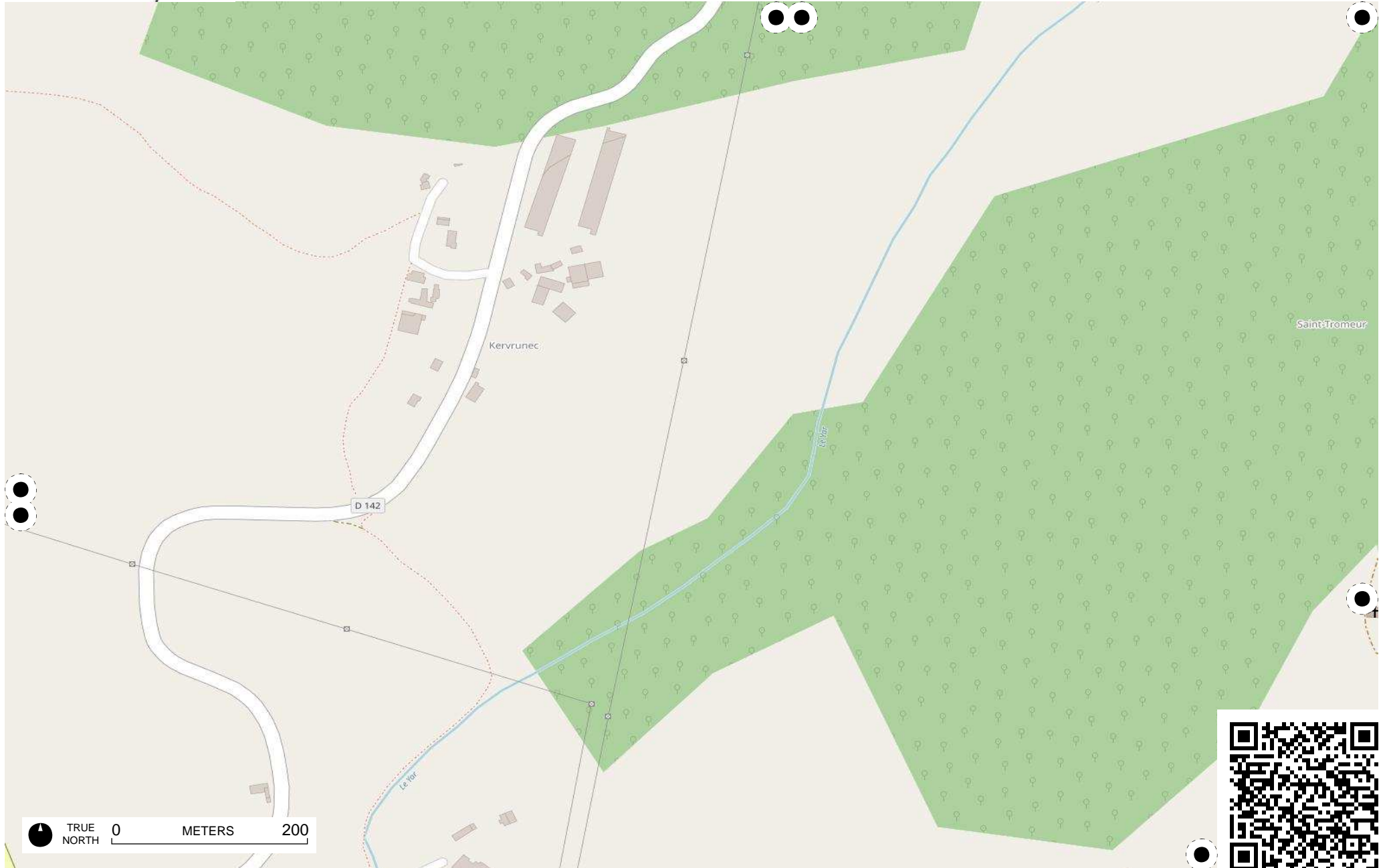








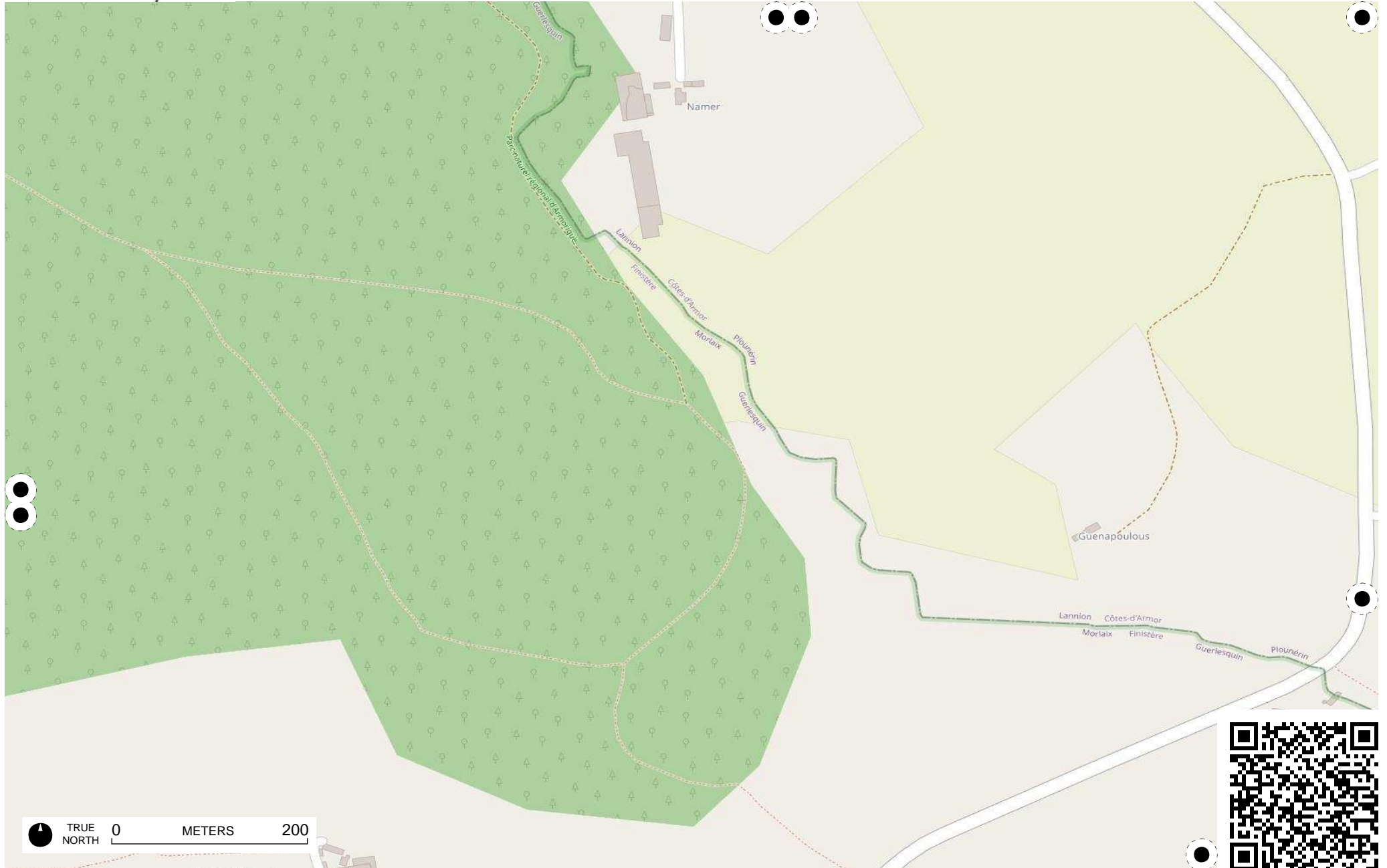


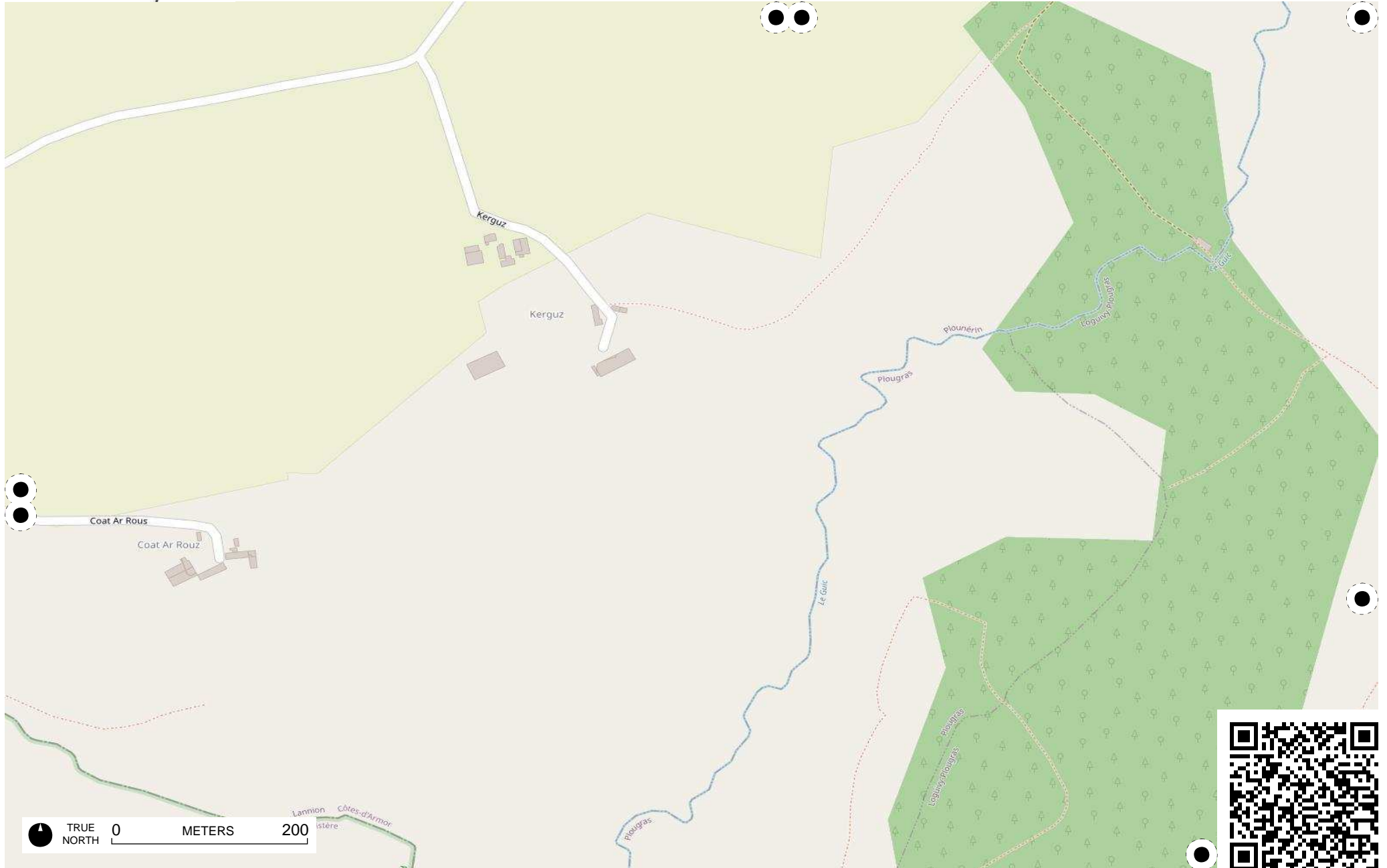


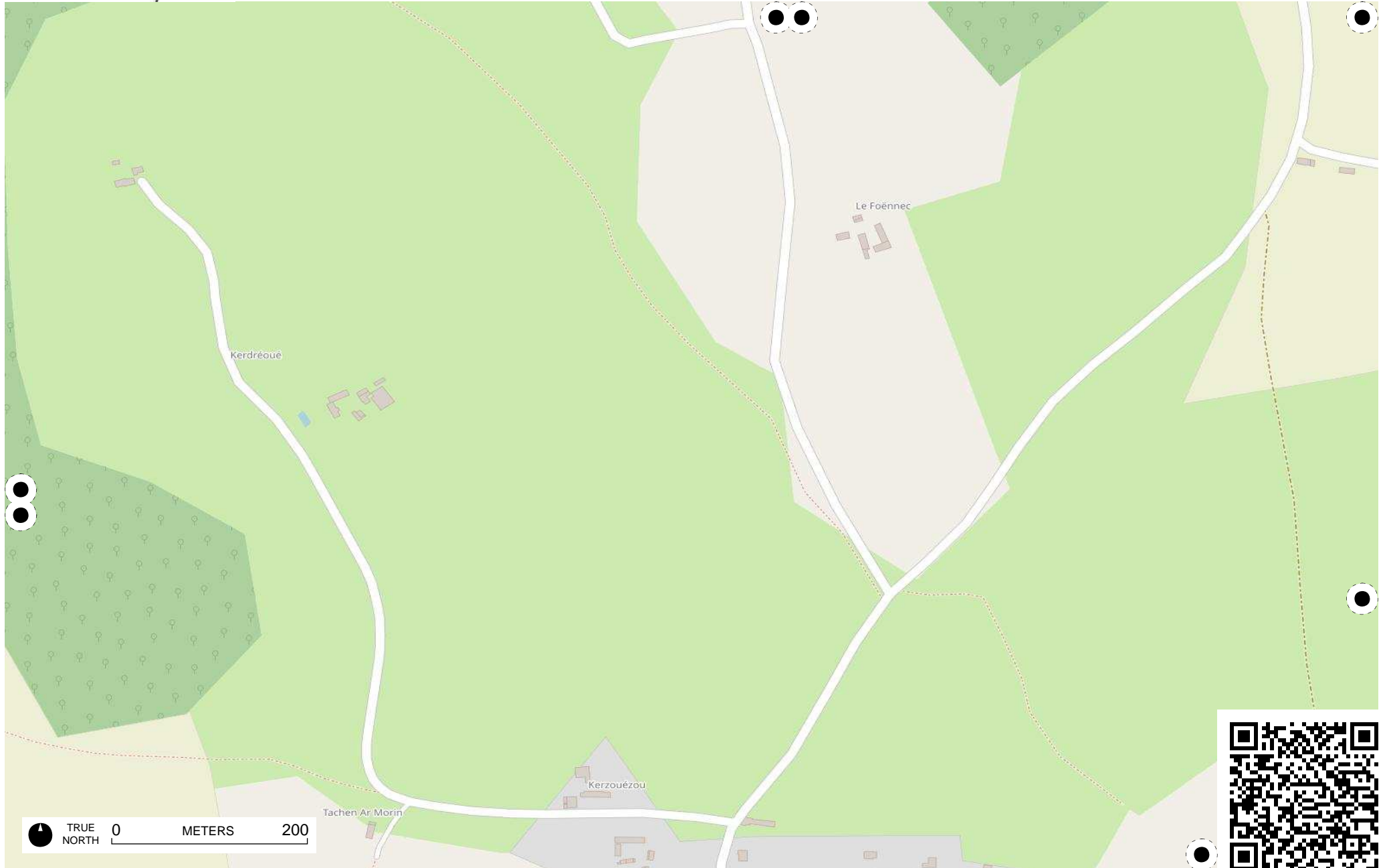


Field Papers

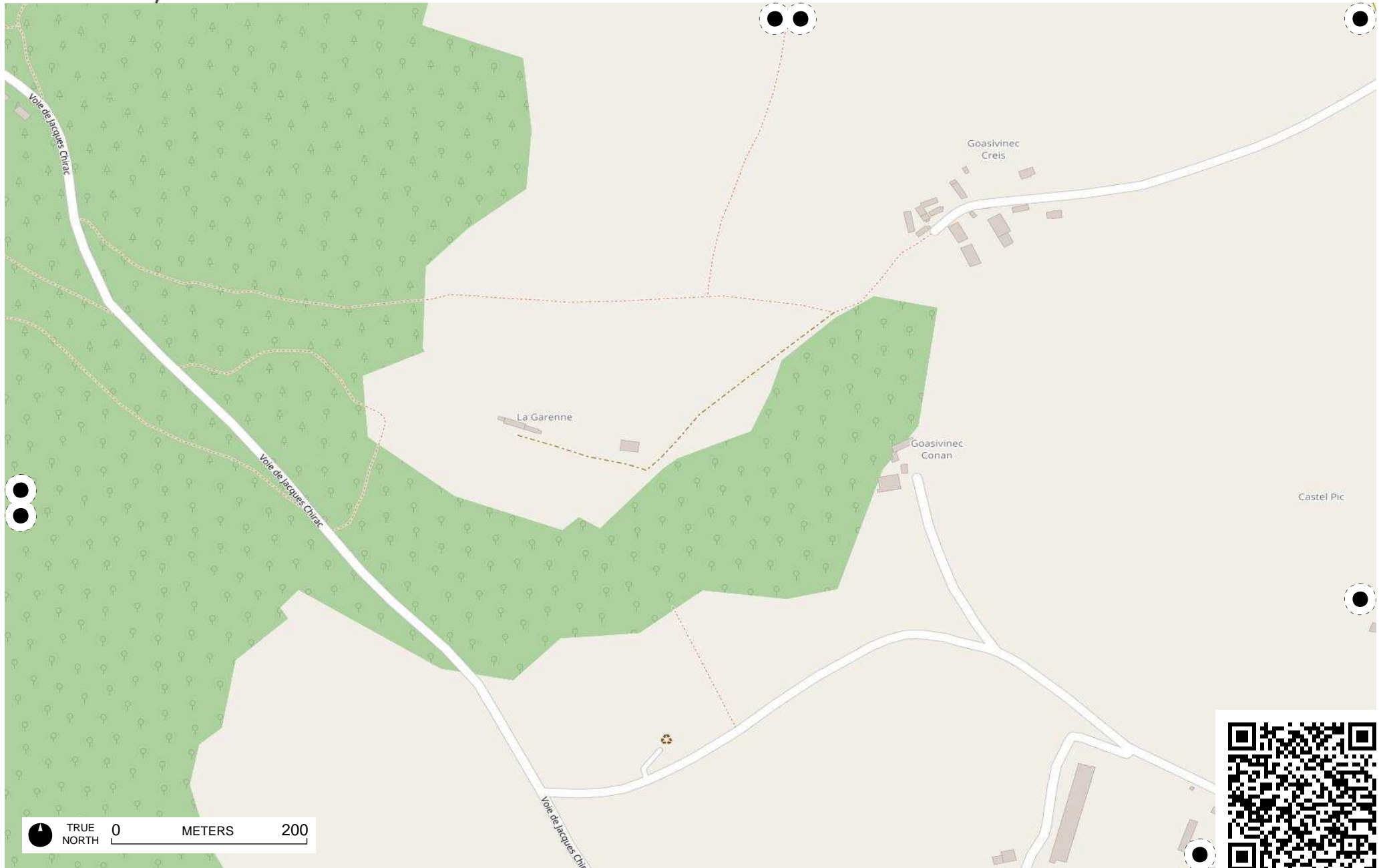
Guerlesquin - Maps Contrib
<http://fieldpapers.org/atlas/mw722485/C6>

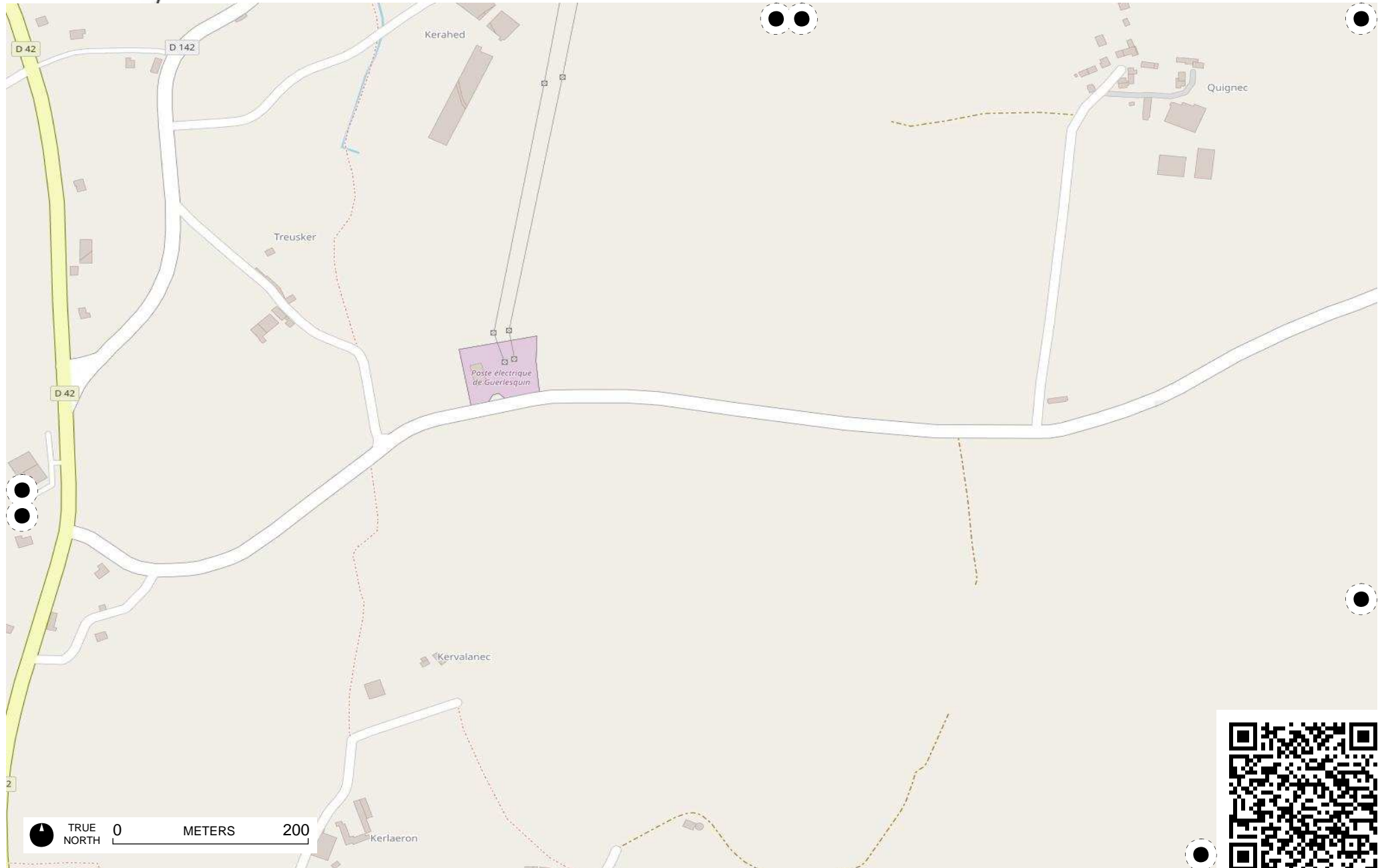




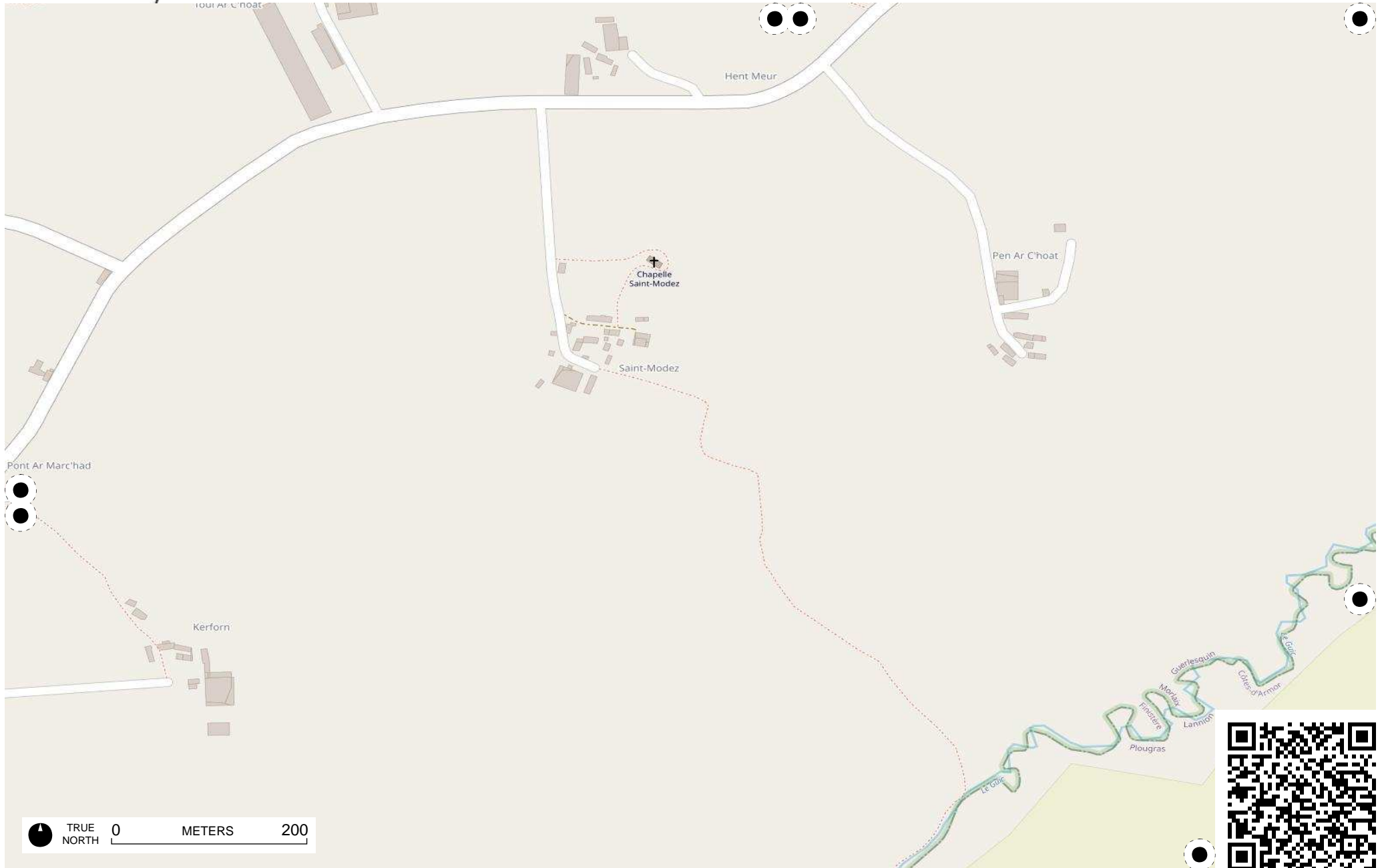








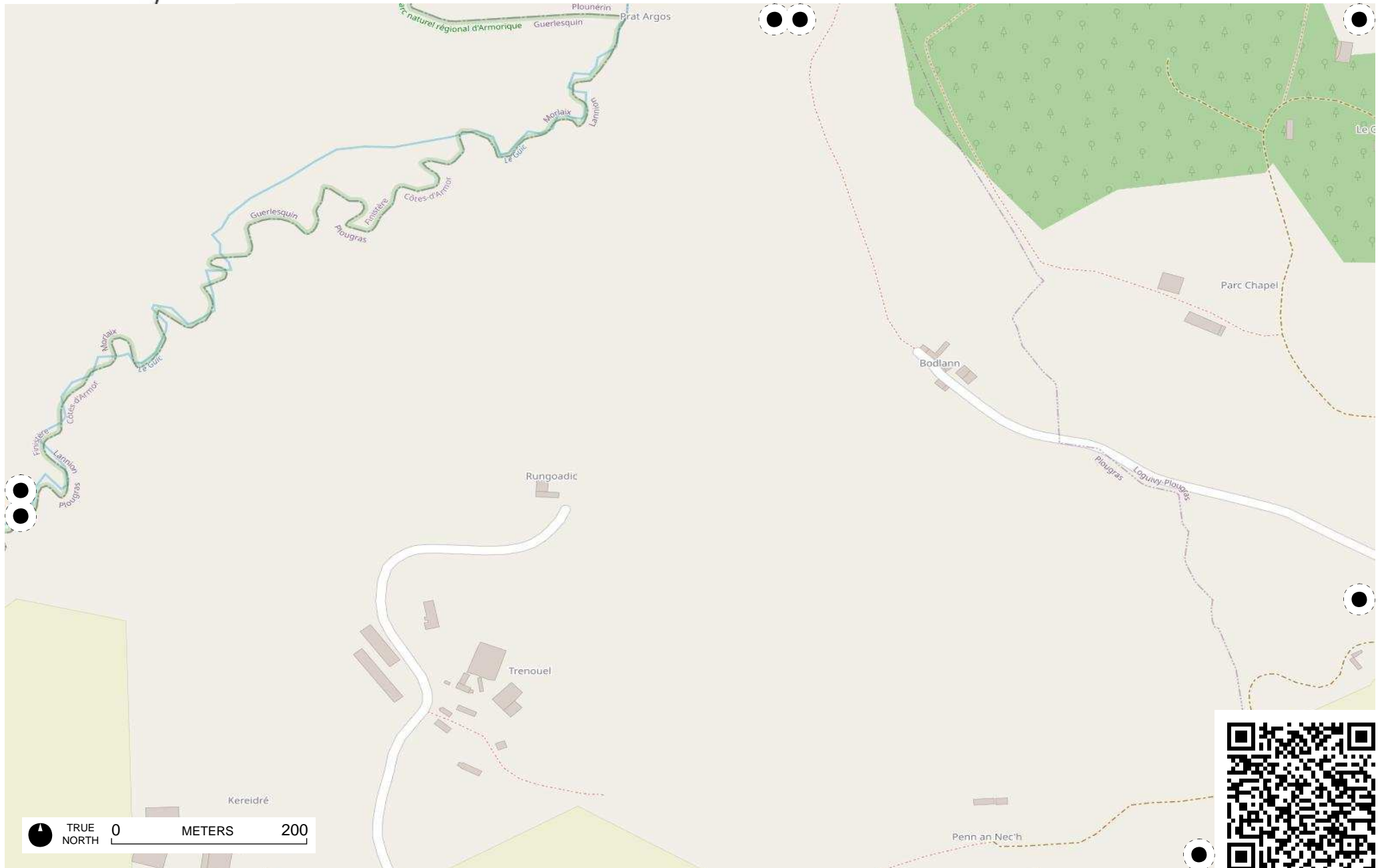


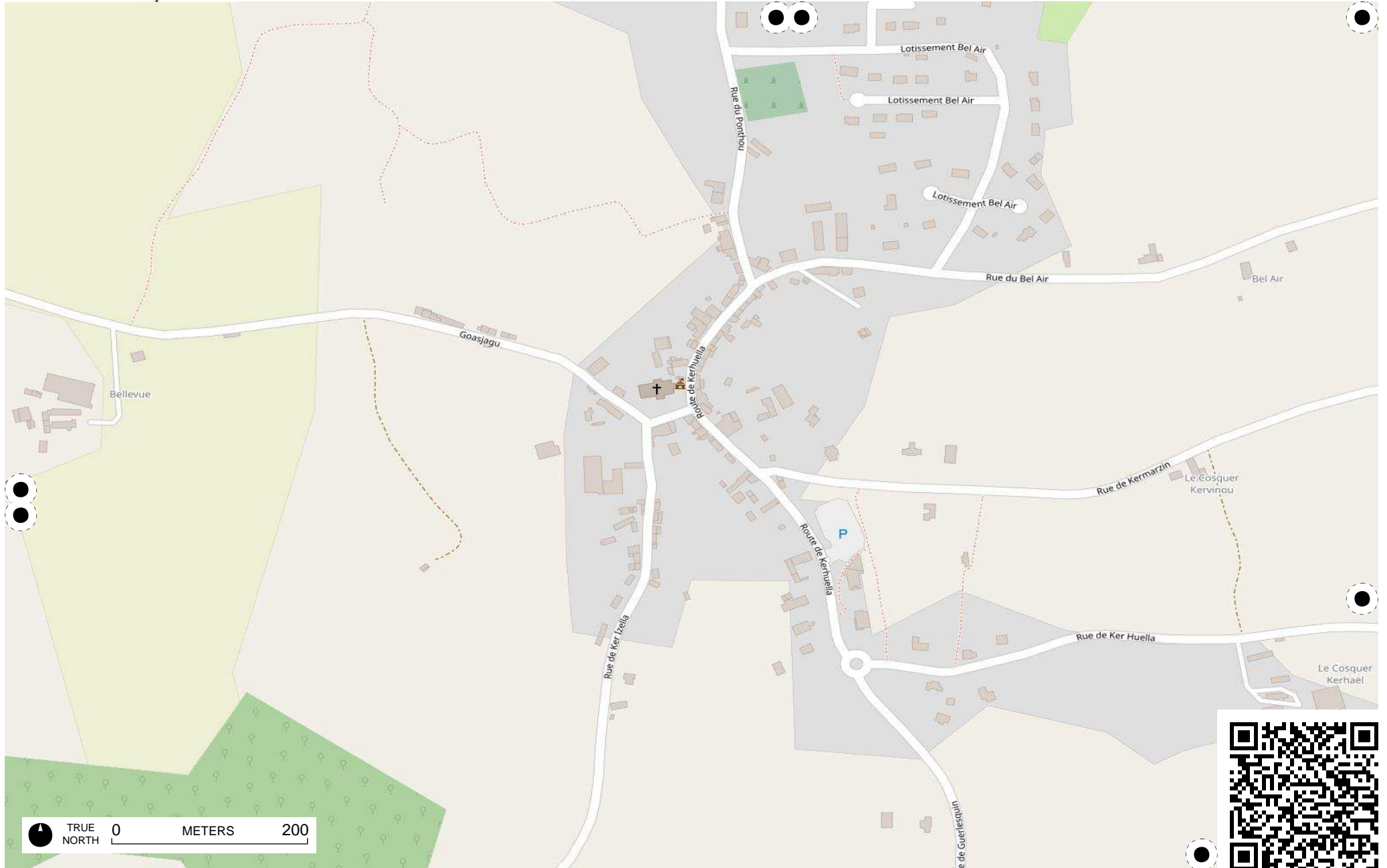


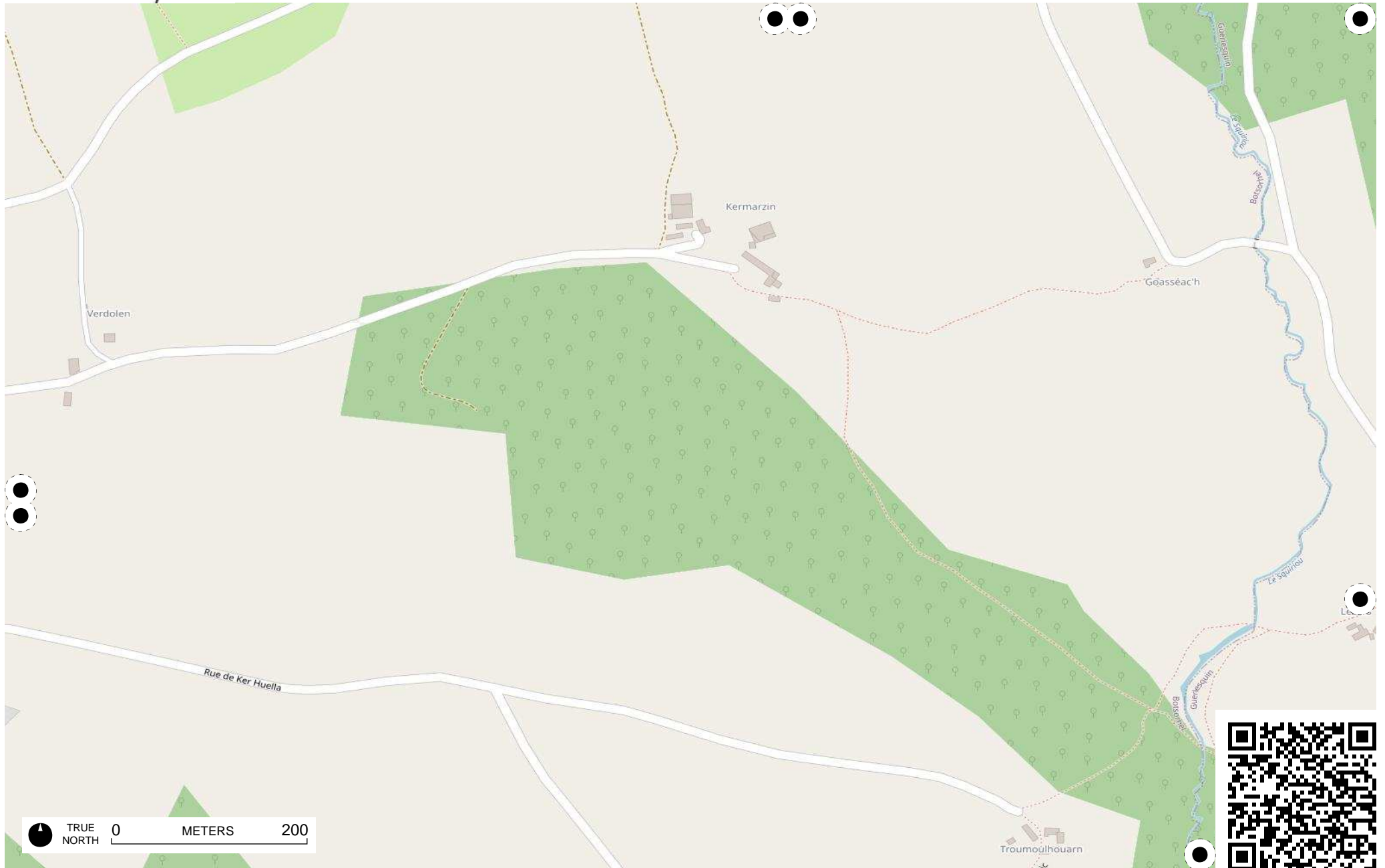
Field Papers

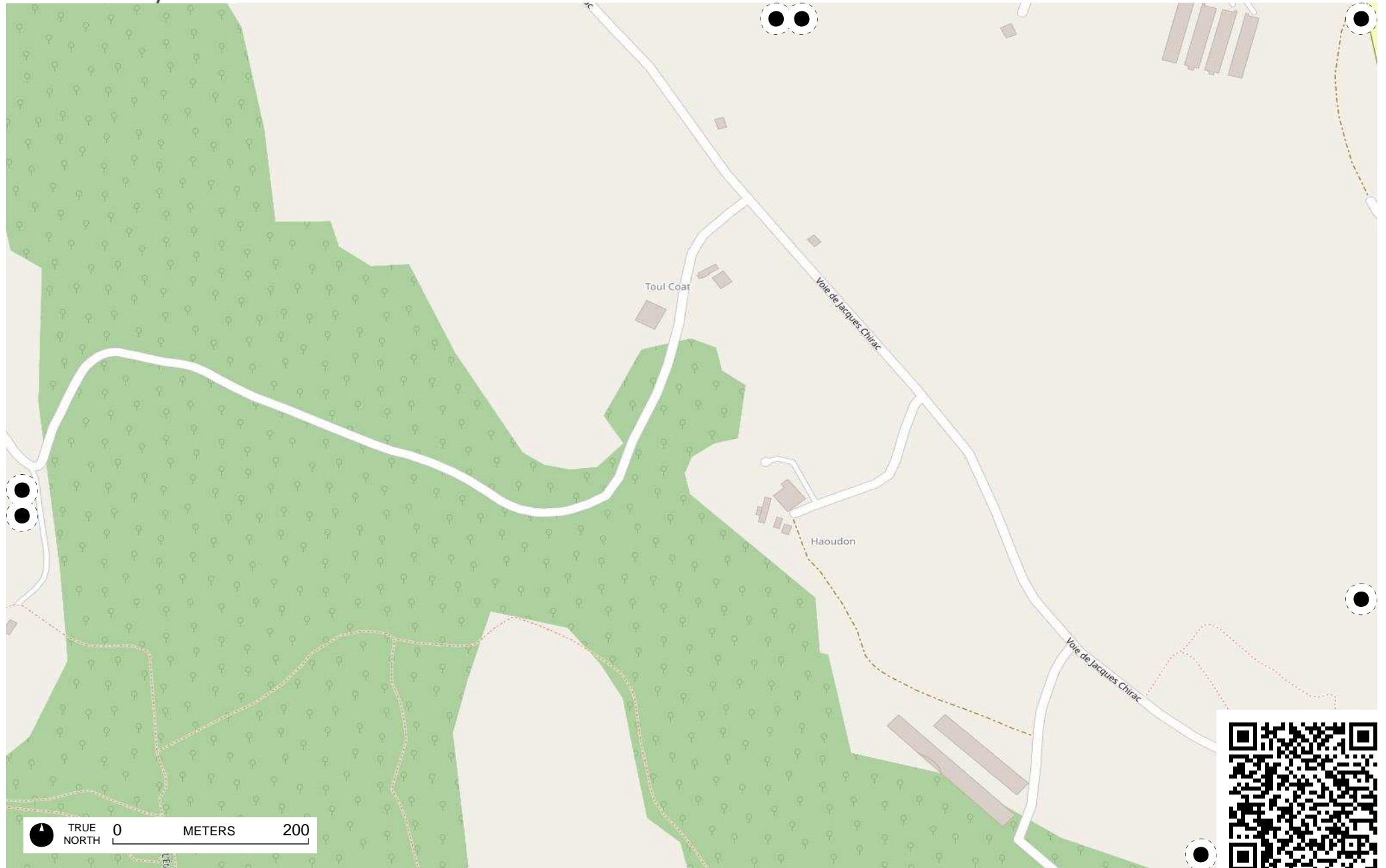
Guerlesquin - Maps Contrib

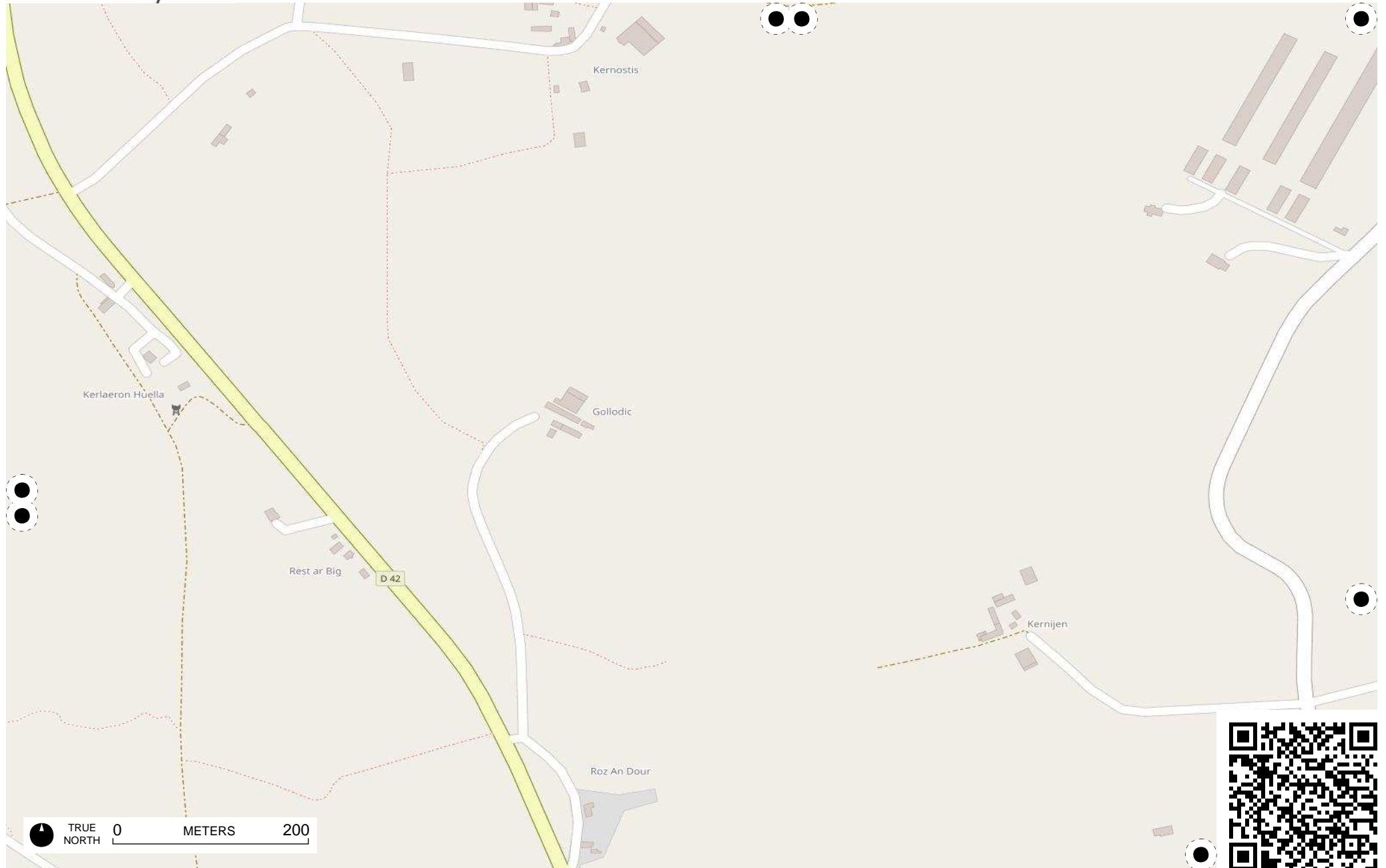
<http://fieldpapers.org/atlasses/mw722485/D7>

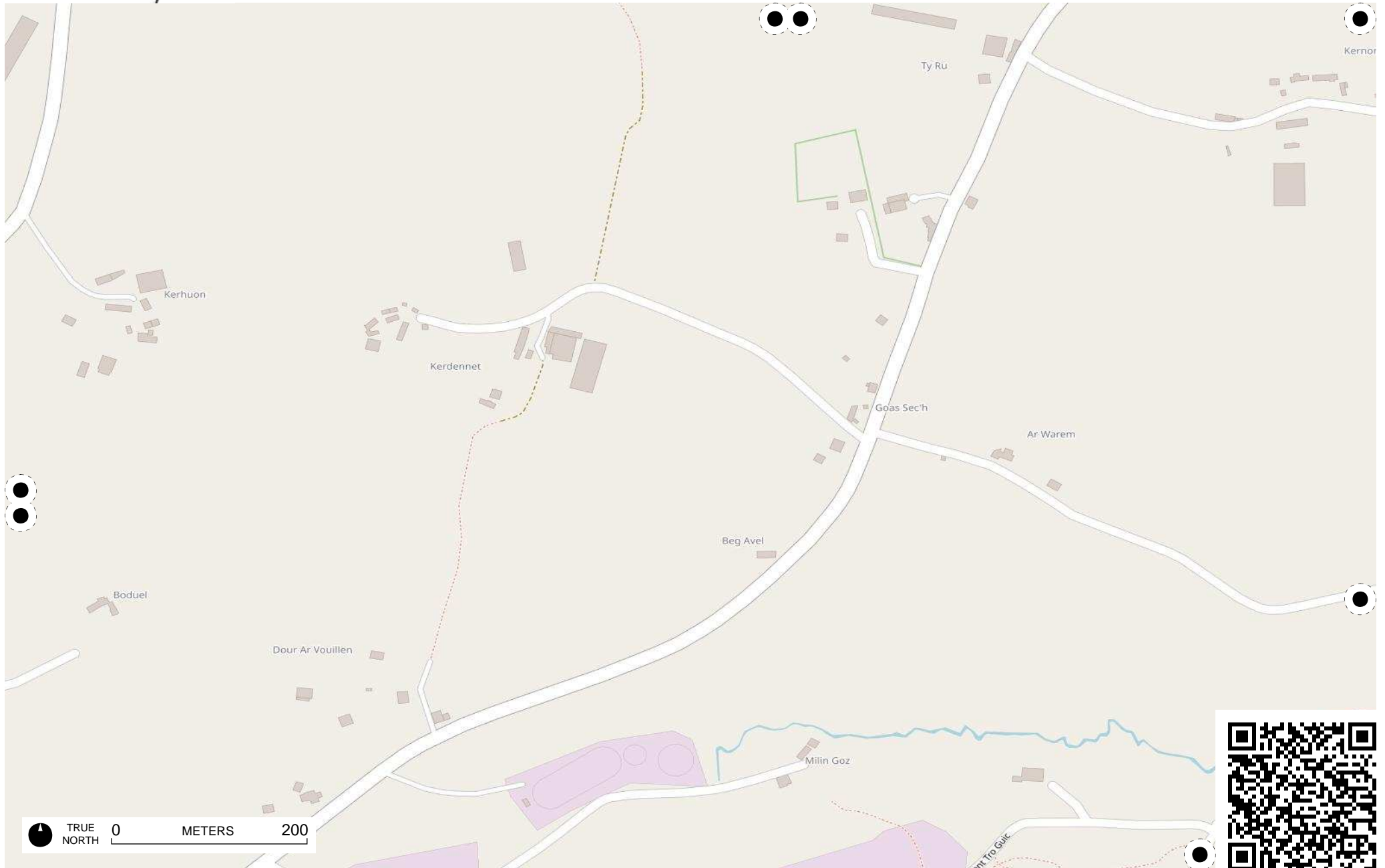


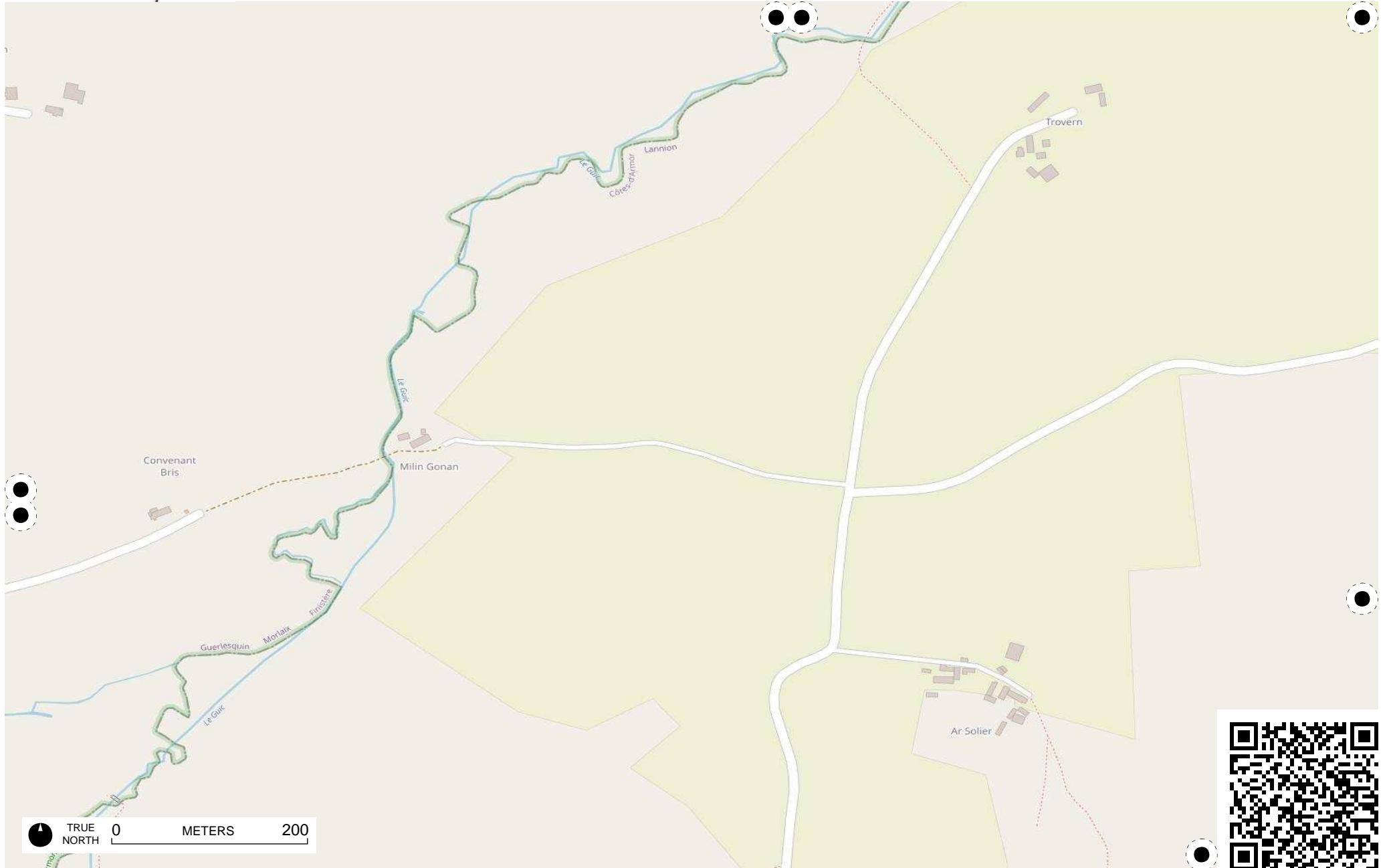


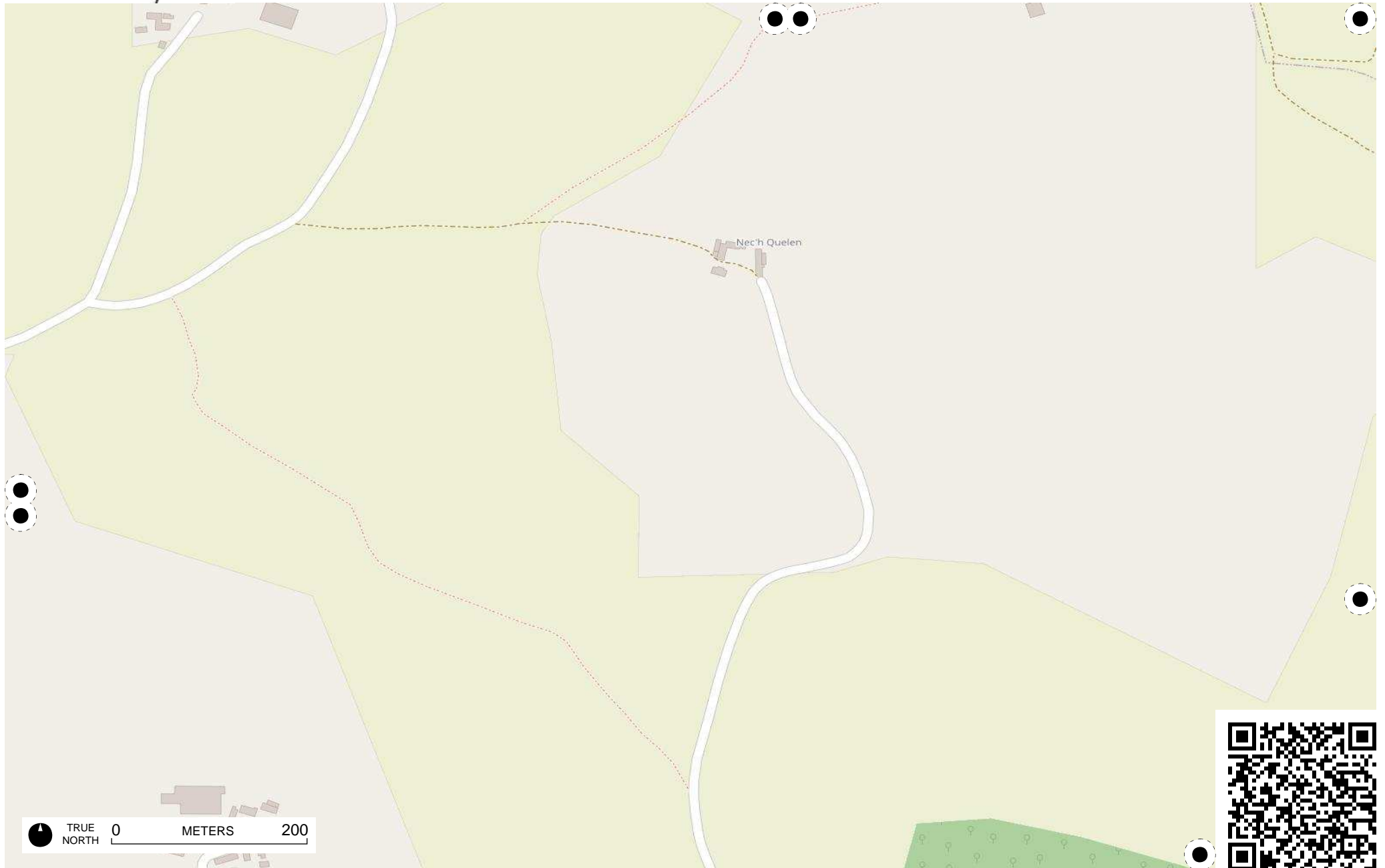


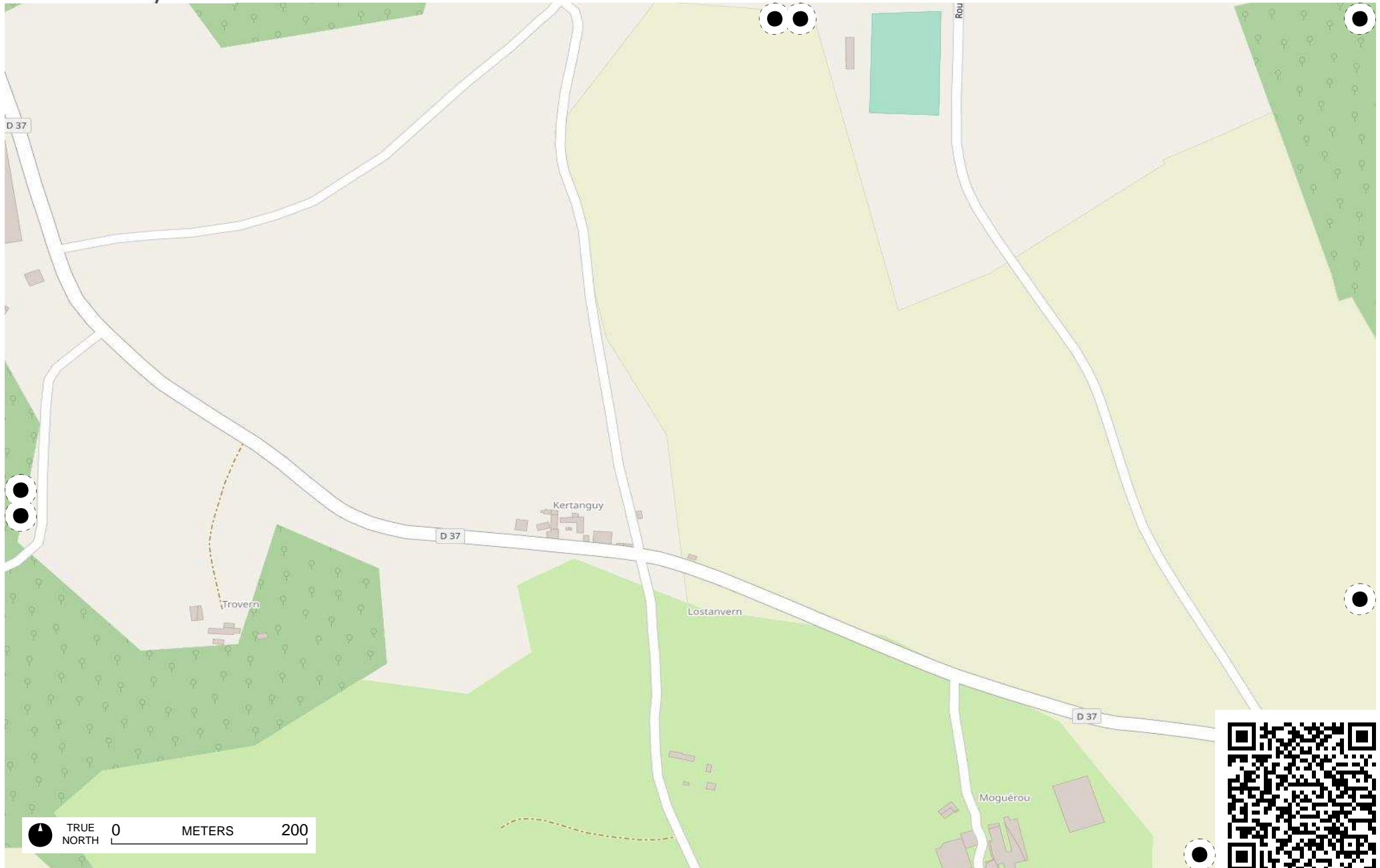


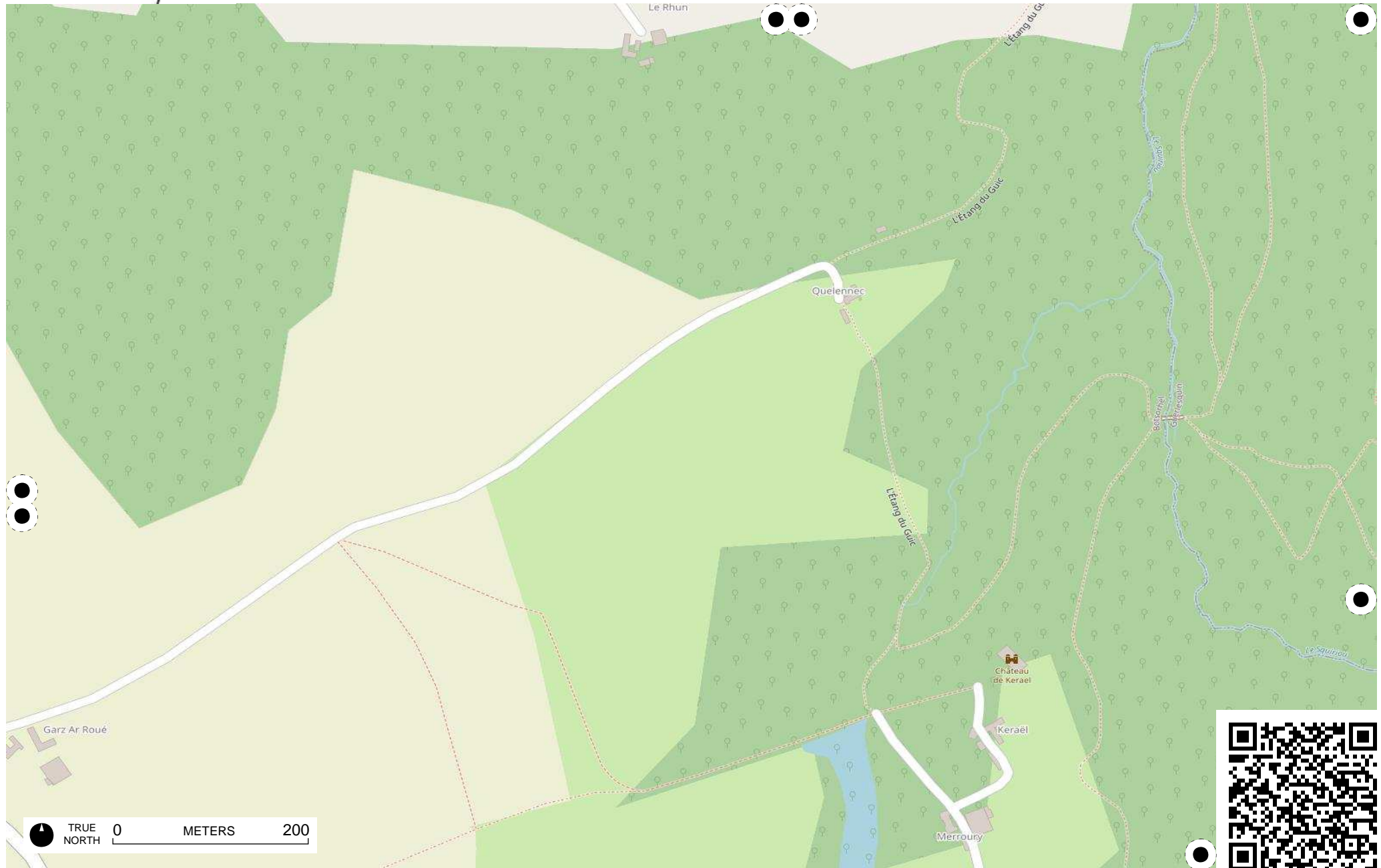


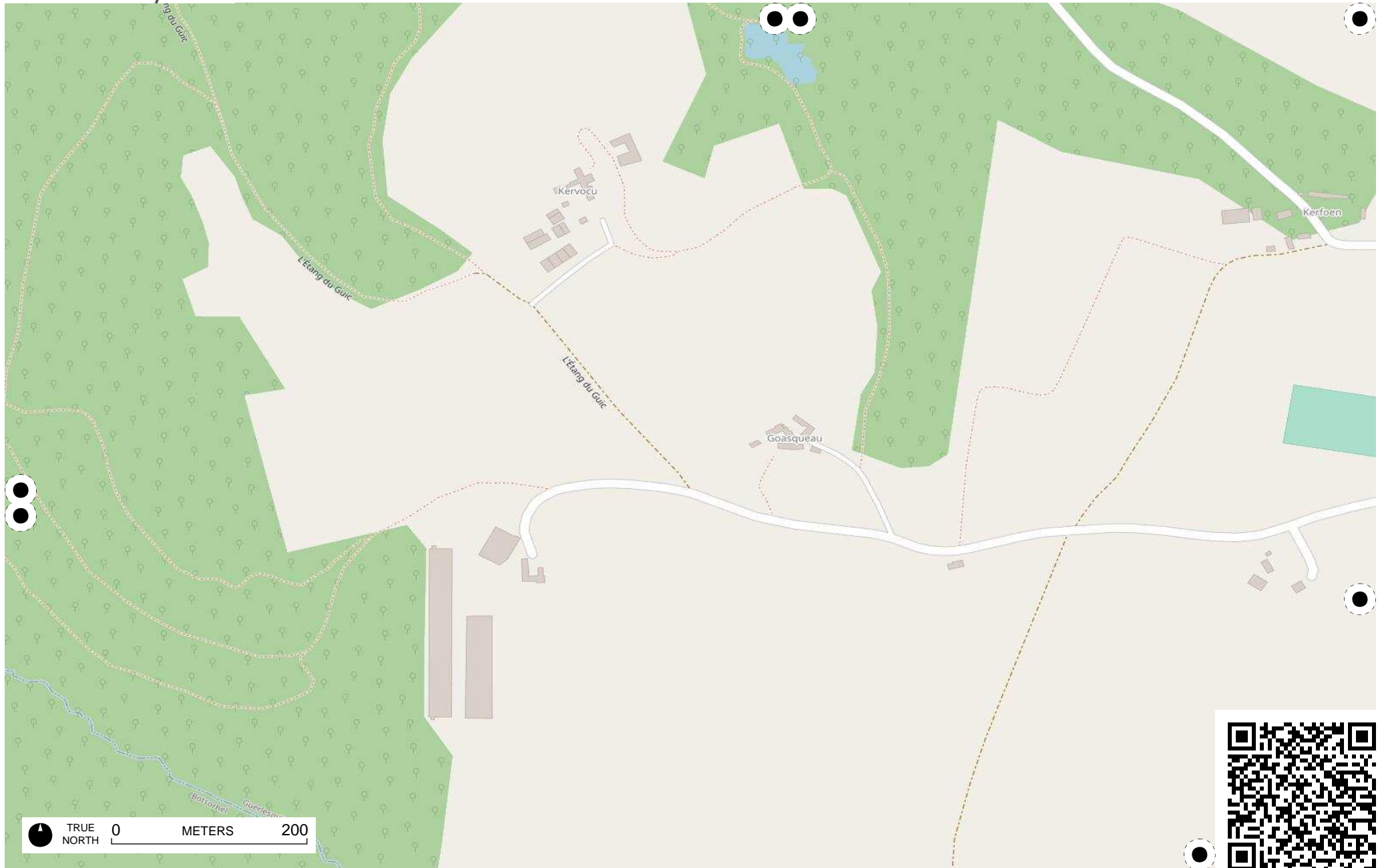


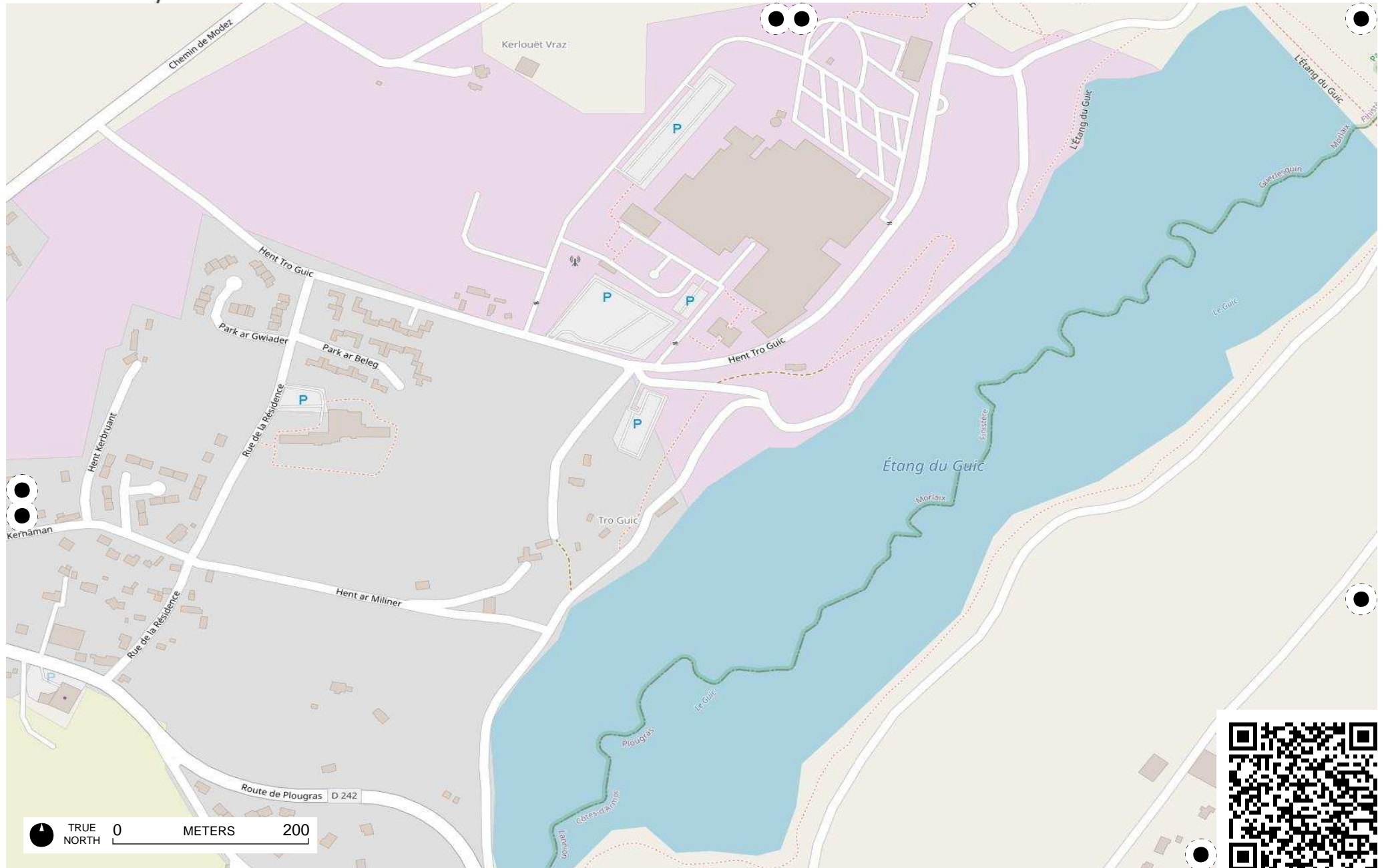


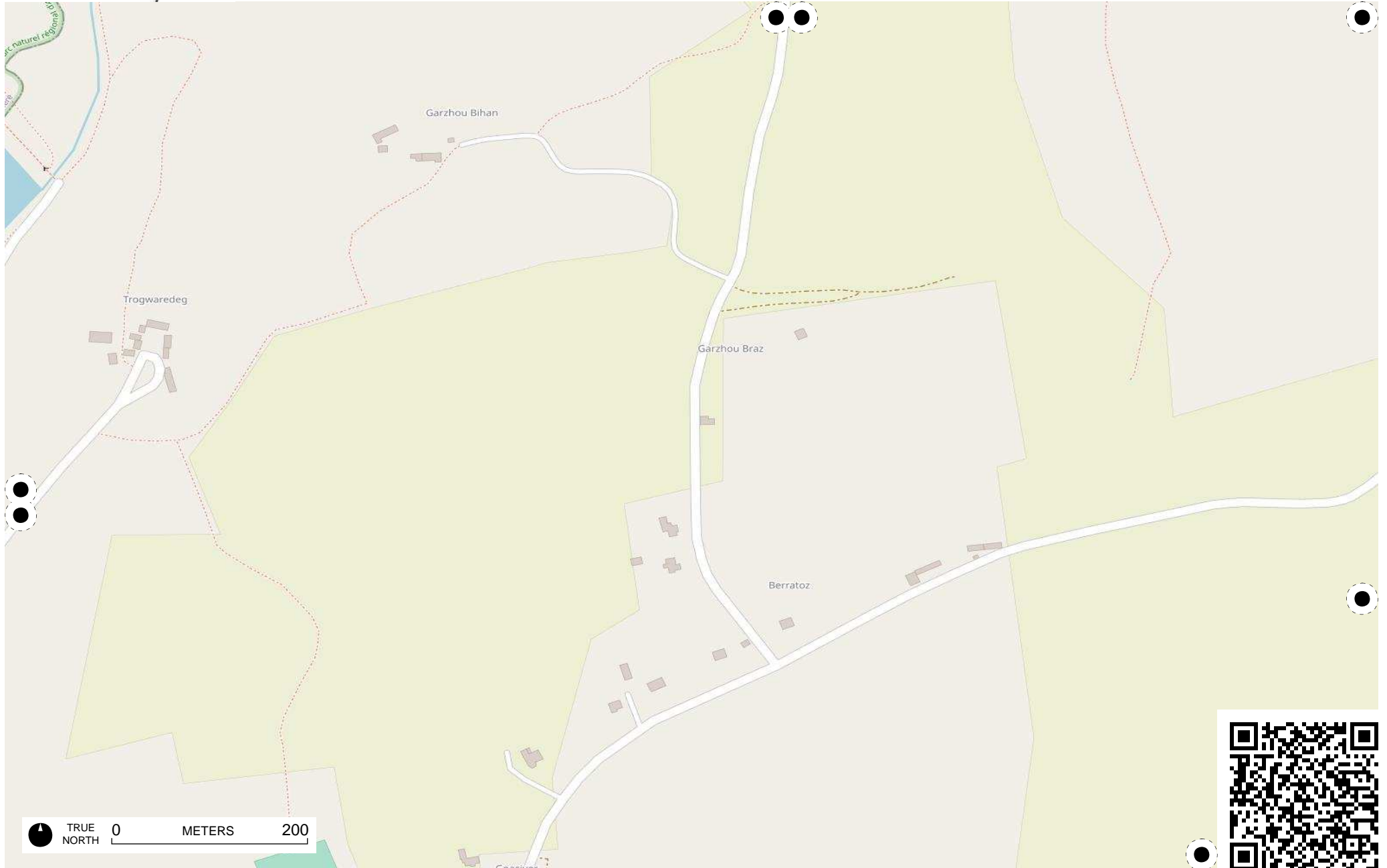


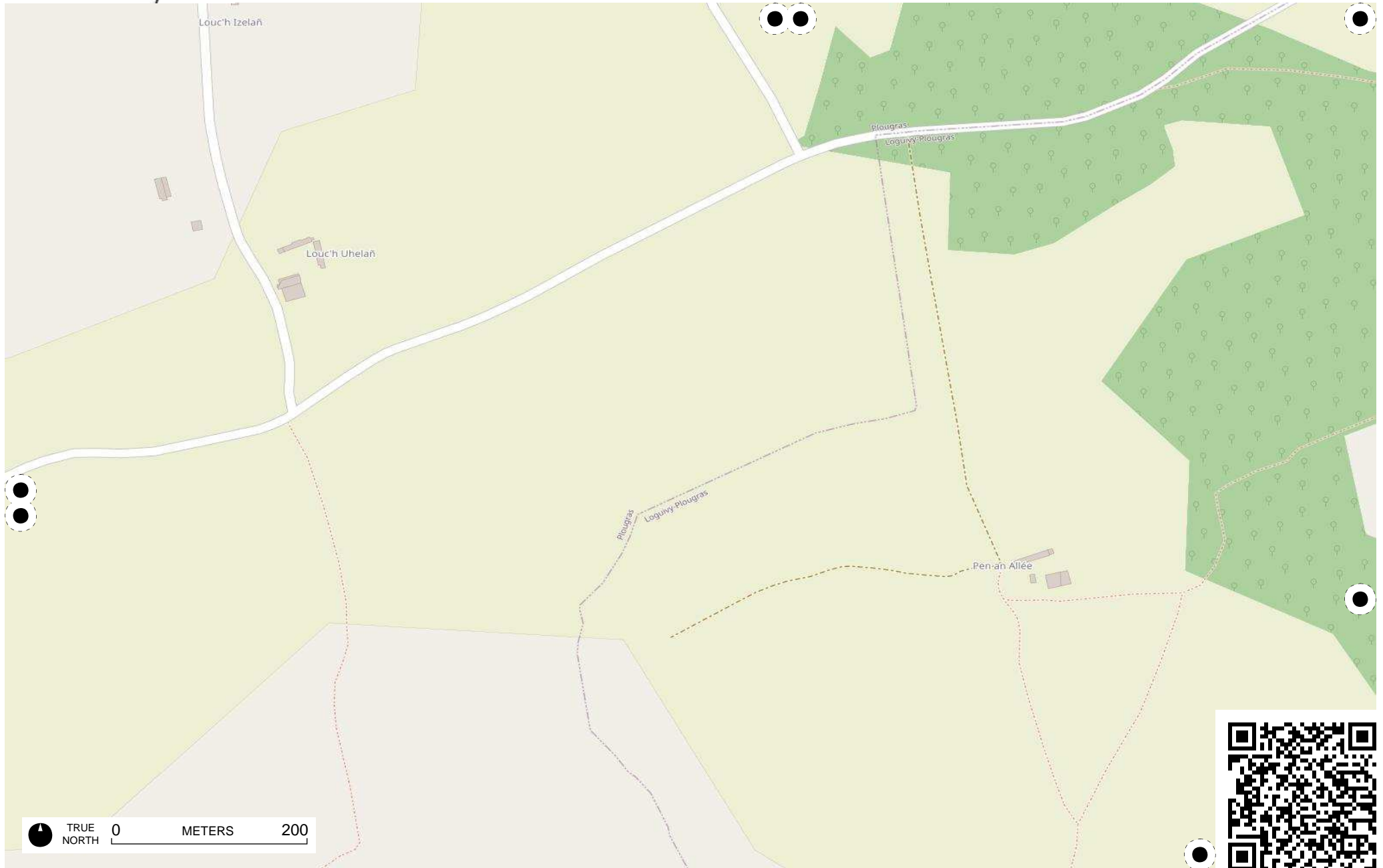


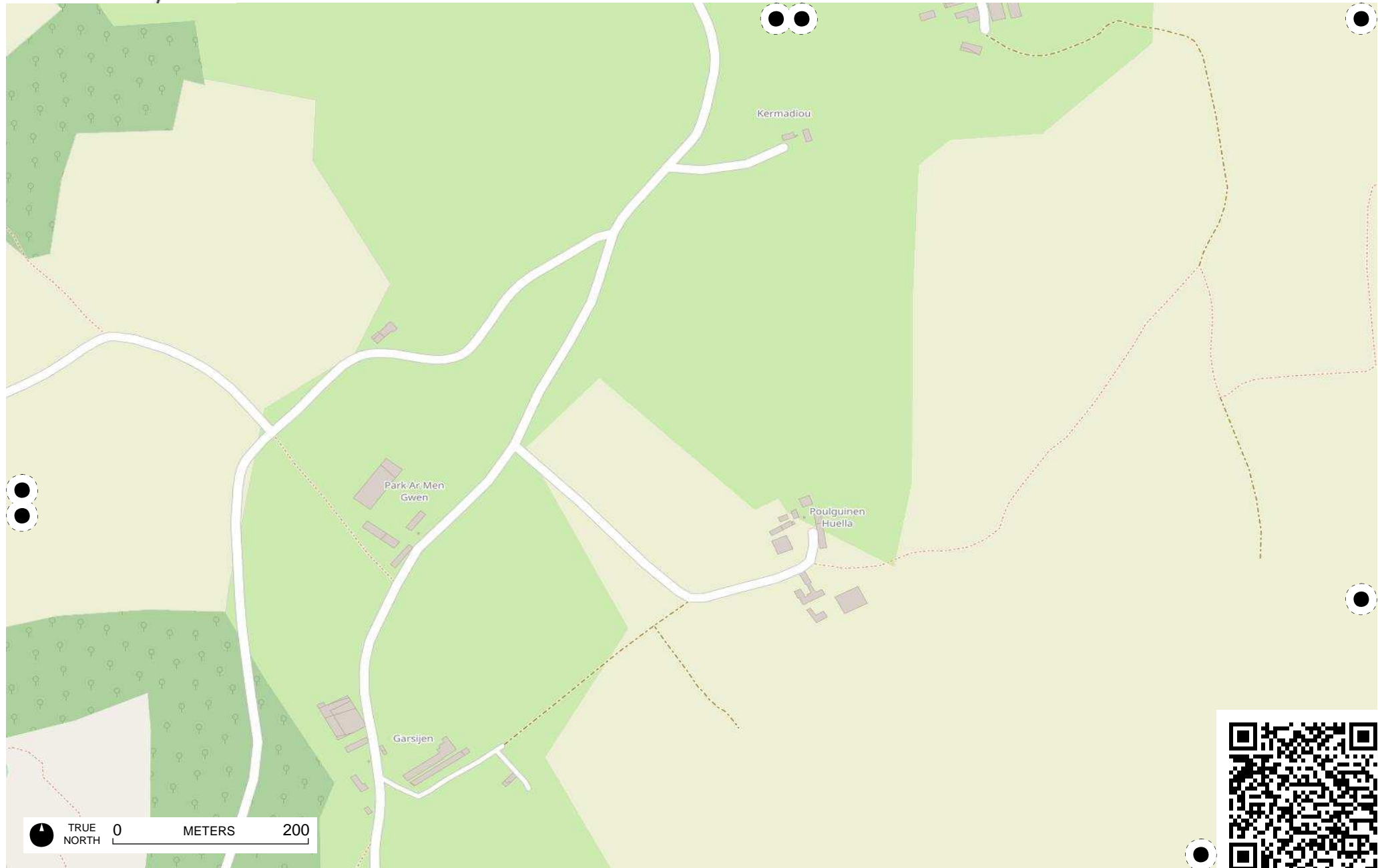


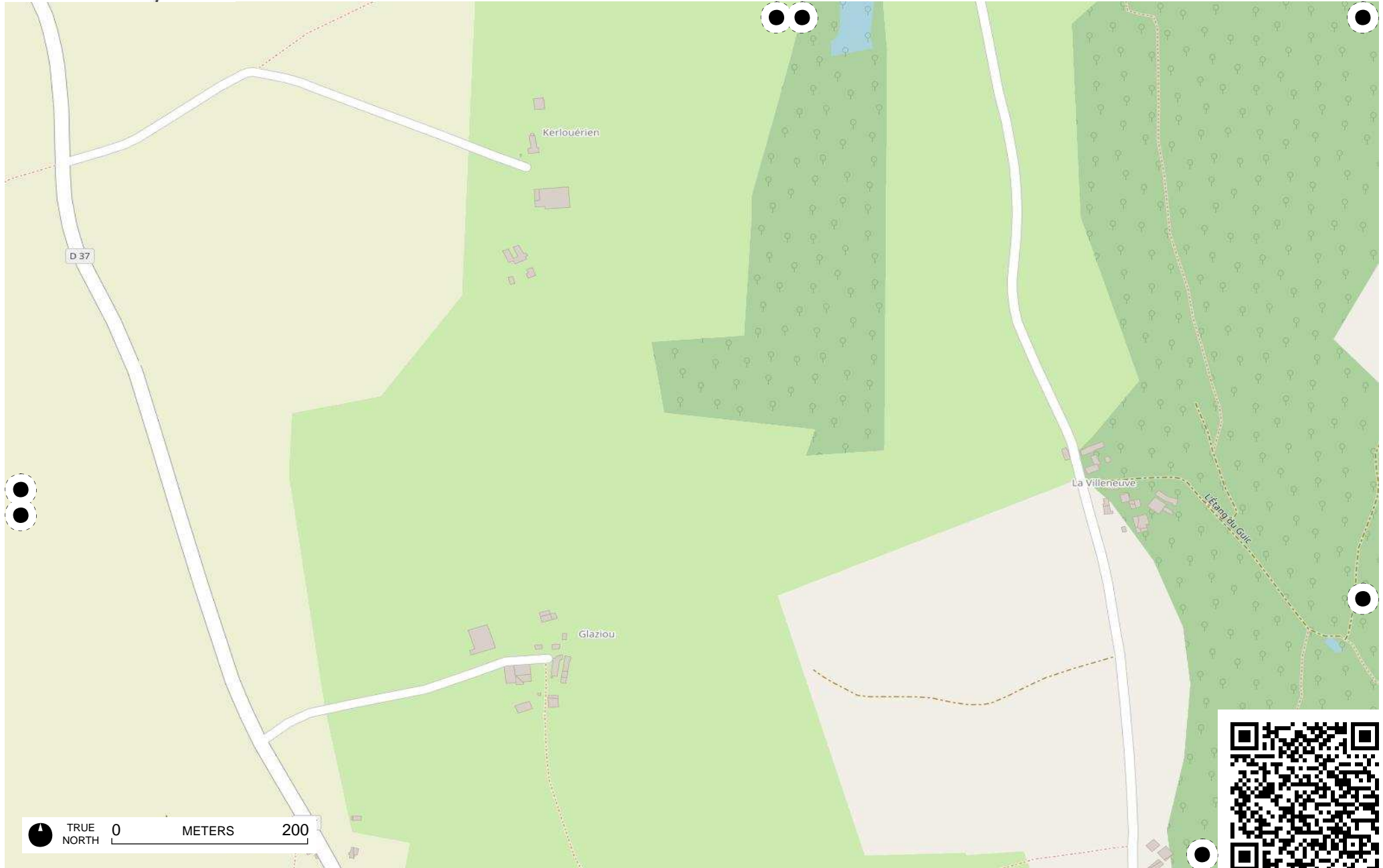


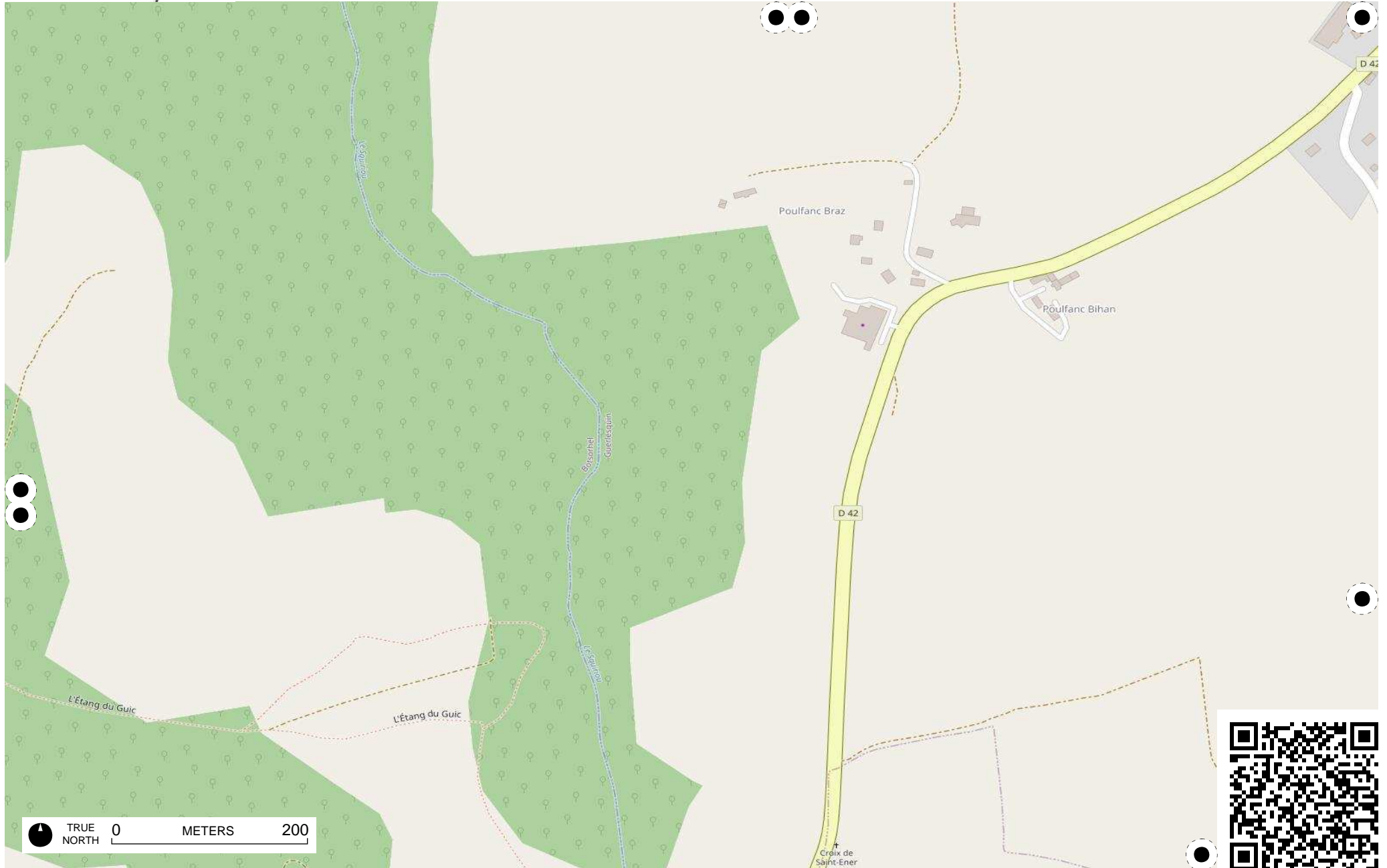


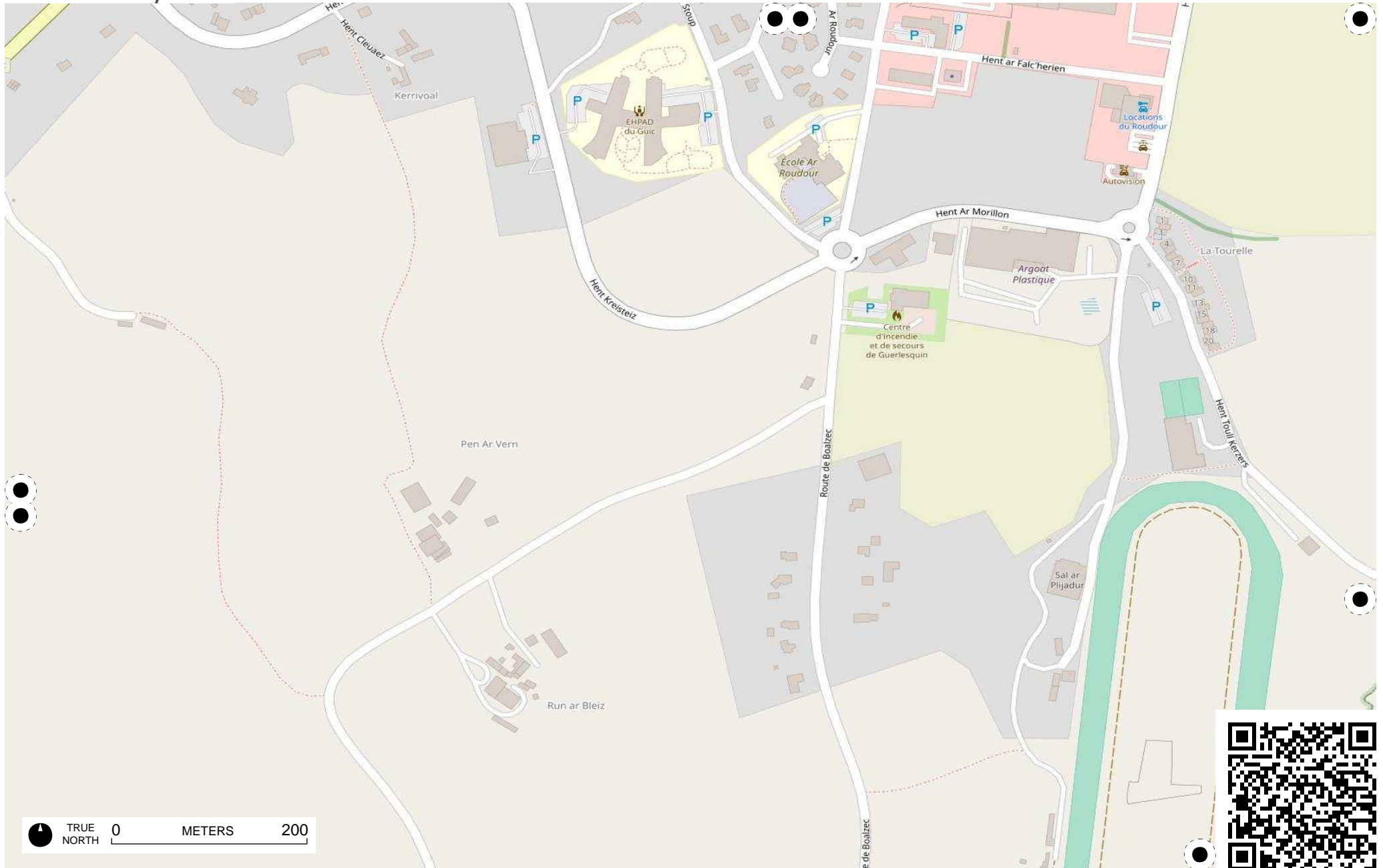


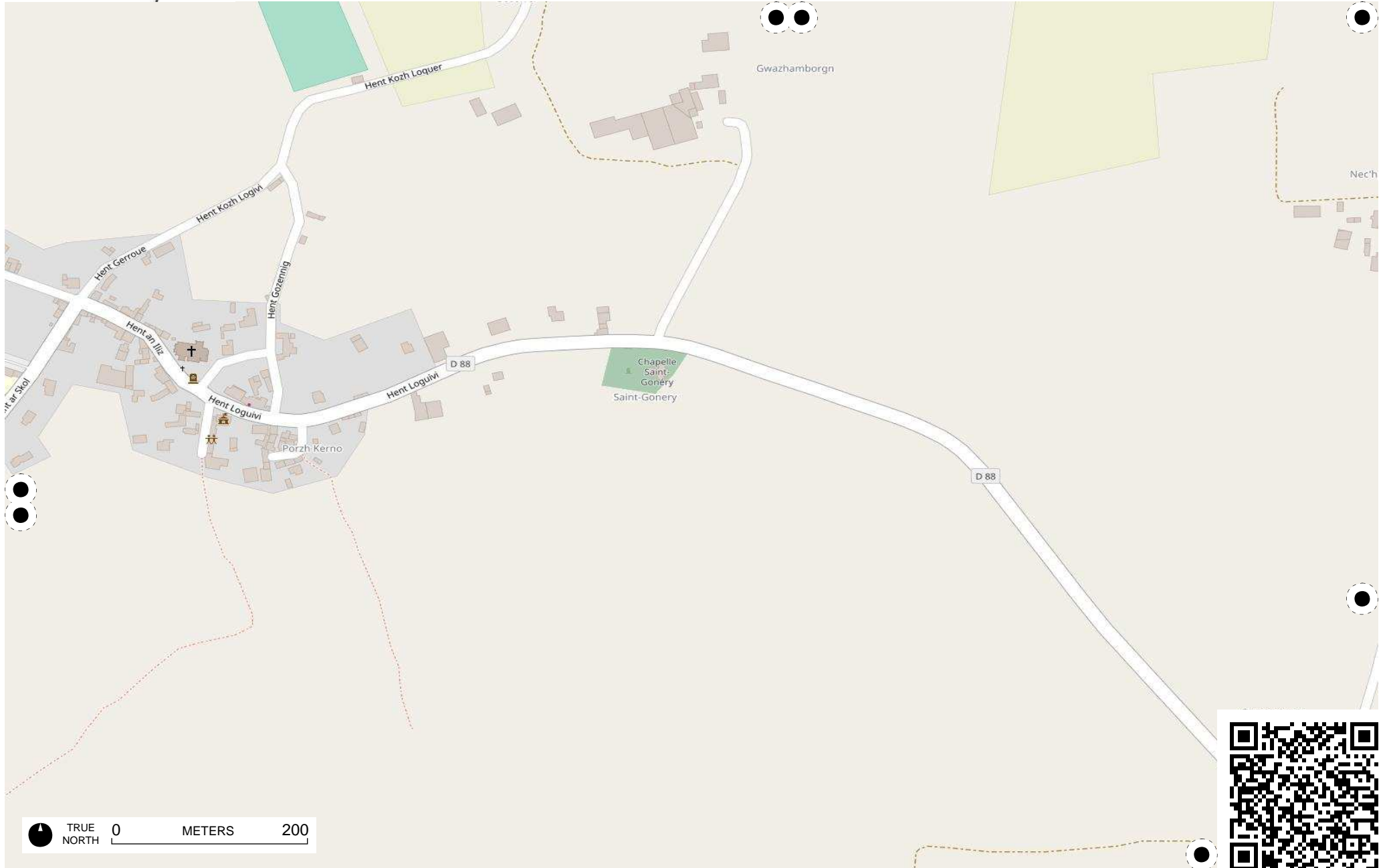


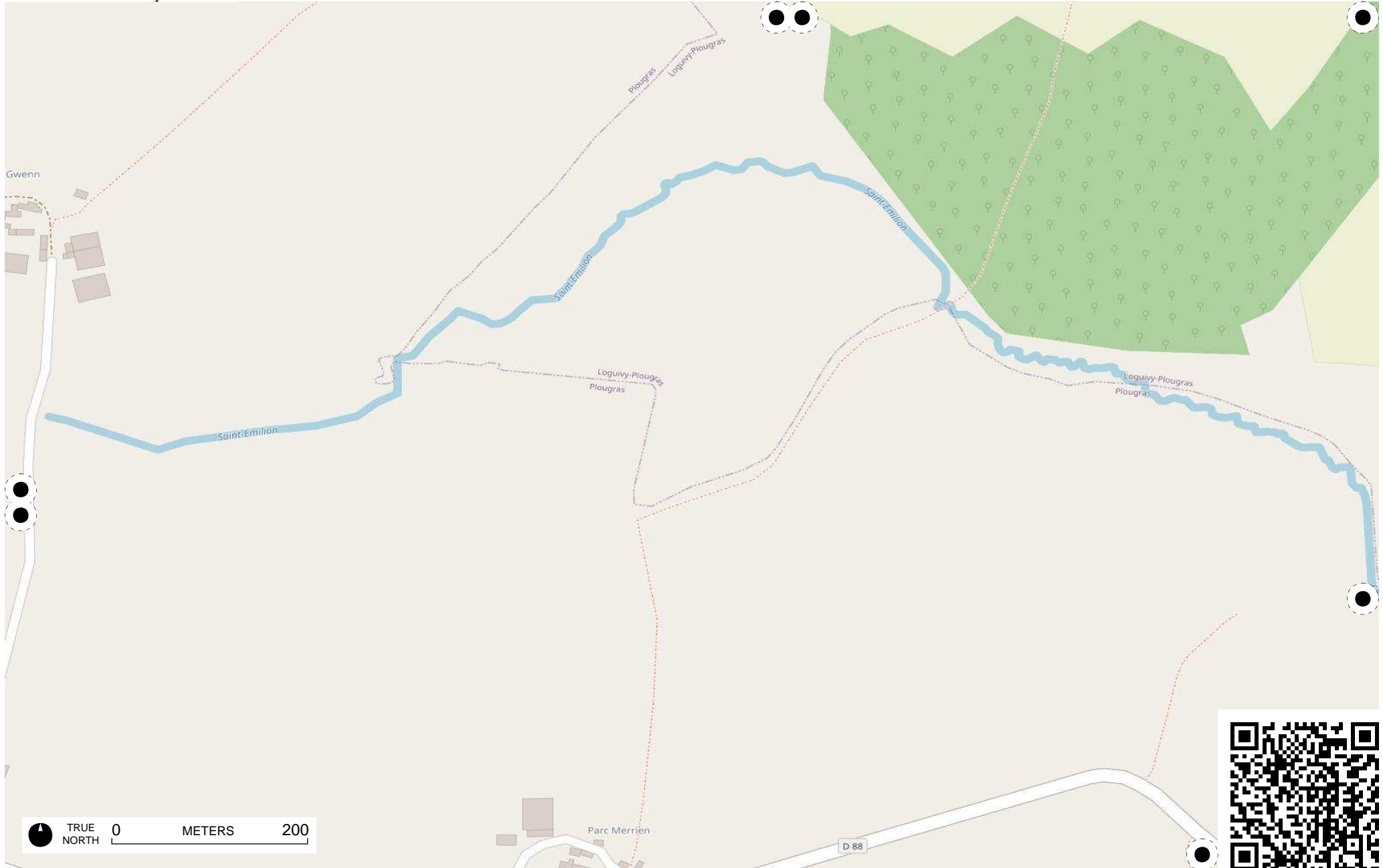


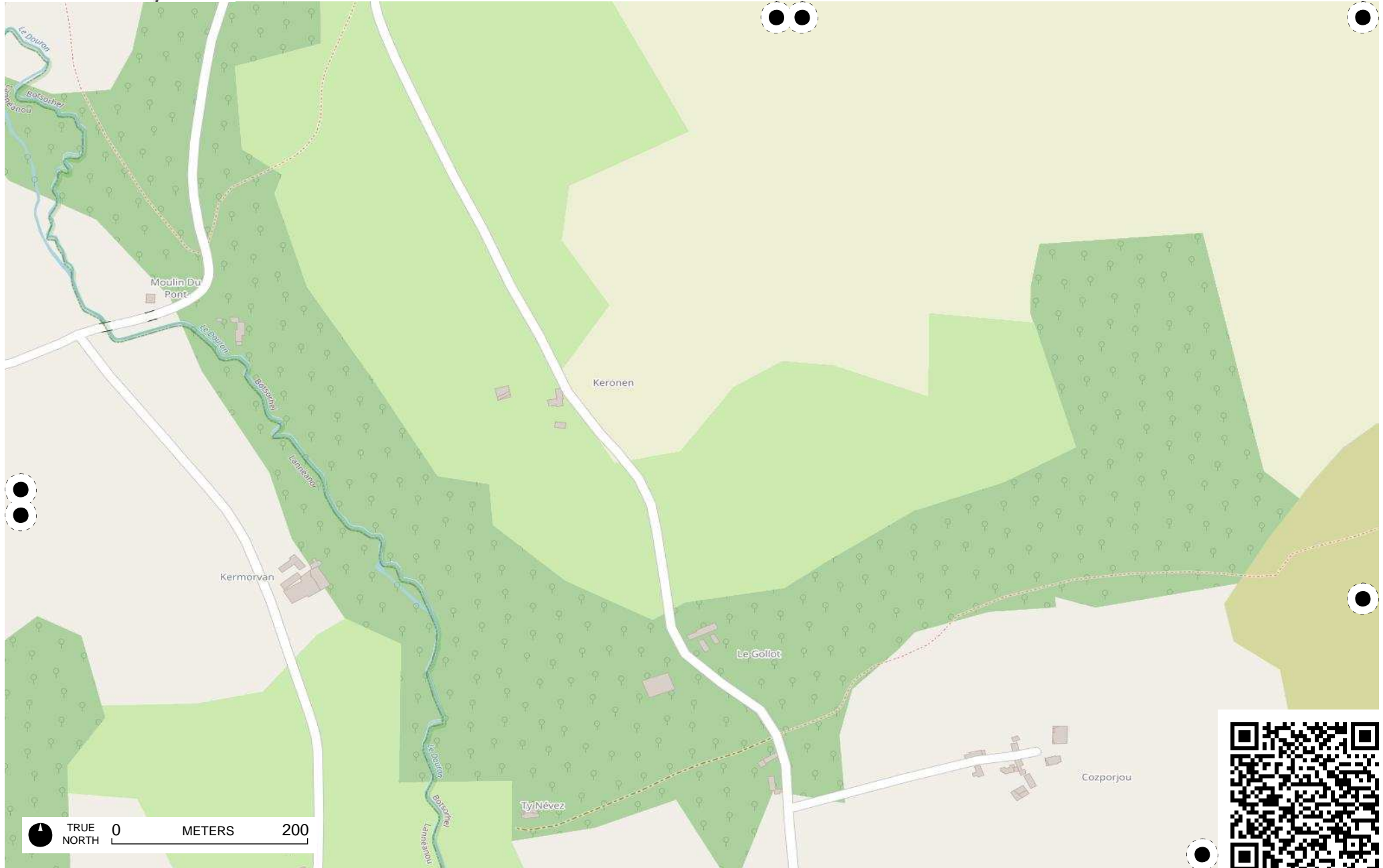


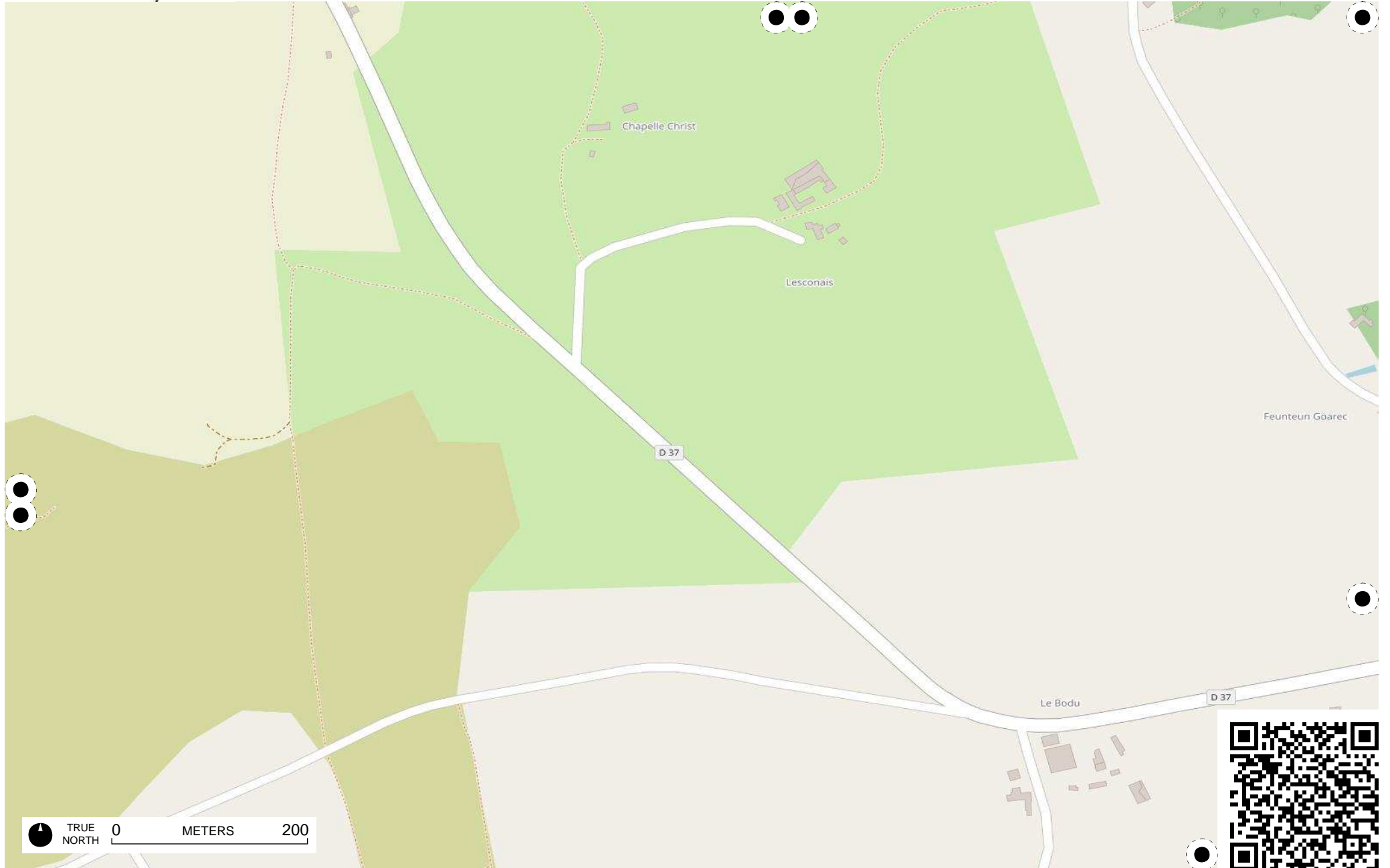


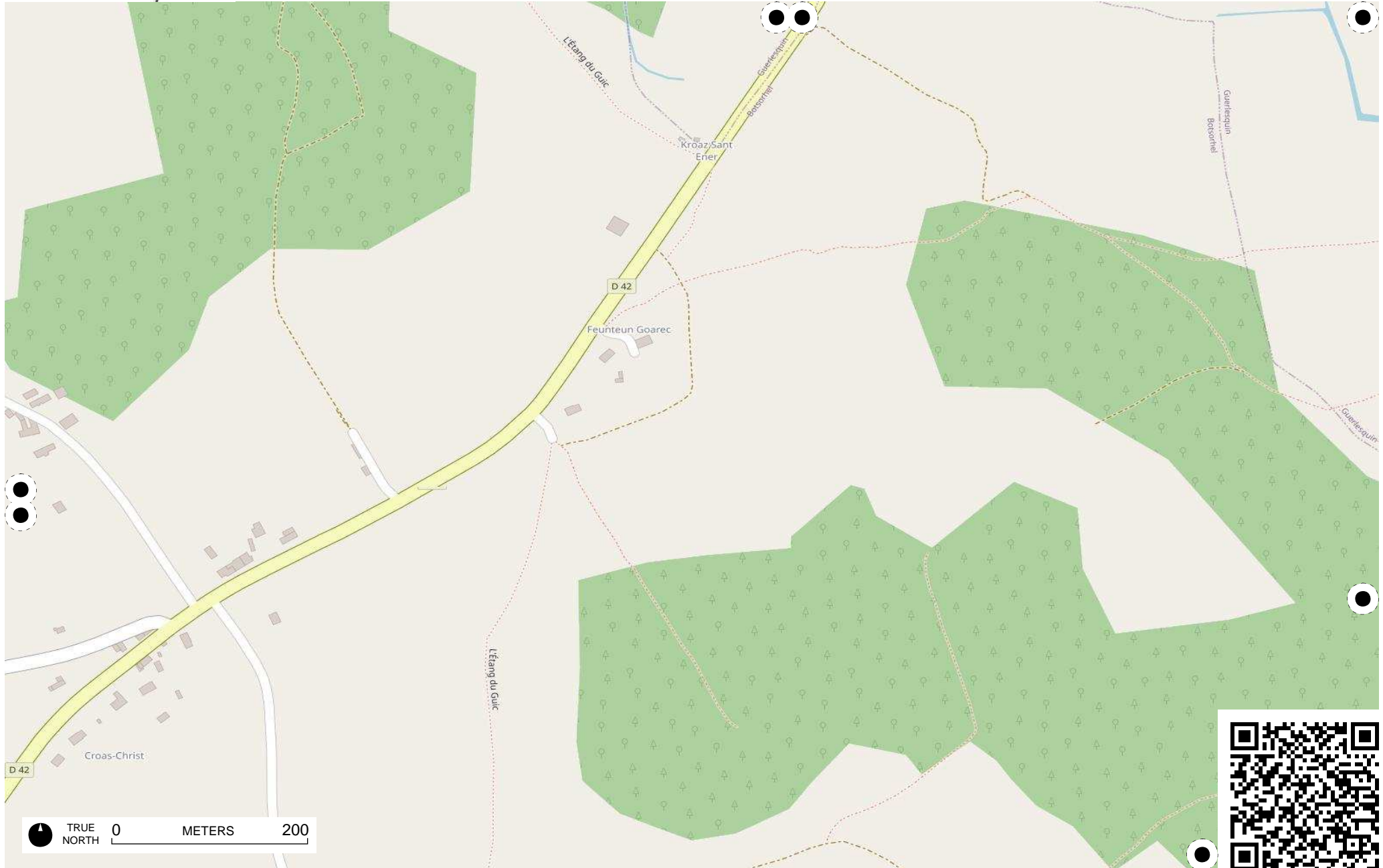












Field Papers

Guerlesquin - Maps Contrib
<http://fieldpapers.org/atlas/mw722485/H4>



