




Field Papers

Untitled

<https://fieldpapers.org/atlasses/h205tio1/B2>




TRUE NORTH 0 METERS 50



Field Papers

Untitled

<https://fieldpapers.org/atlasses/h205tio1/B4>



TRUE NORTH 0 50 METERS



Field Papers

Untitled

<https://fieldpapers.org/atlasses/h205tio1/D1>

The image shows a grid of map tiles. Each tile contains the text "Map data not yet available". The grid is partially obscured by circular markers, likely representing camera lenses or registration points. At the bottom left, there is a scale bar labeled "TRUE NORTH" with a scale from 0 to 50 METERS. A QR code is located in the bottom right corner.

Field Papers

Untitled


<https://fieldpapers.org/atlasses/h205tio1/D3>

The image shows a grid of map tiles. Each tile contains the text "Map data not yet available" in a light gray font. The grid is overlaid on a dark gray background. At the top center, there are two small white circles. At the top right, there is a single white circle. At the bottom left, there is a scale bar with a north arrow icon, the text "TRUE NORTH", and the numbers "0", "METERS", and "50". At the bottom right, there is a QR code and a single white circle.

Field Papers

Untitled

<https://fieldpapers.org/atlasses/h205tio1/E3>



TRUE NORTH 0 50 METERS



Field Papers

Untitled

<https://fieldpapers.org/atlasses/h205tio1/F3>



Field Papers

Untitled

<https://fieldpapers.org/atlasses/h205tio1/F4>

