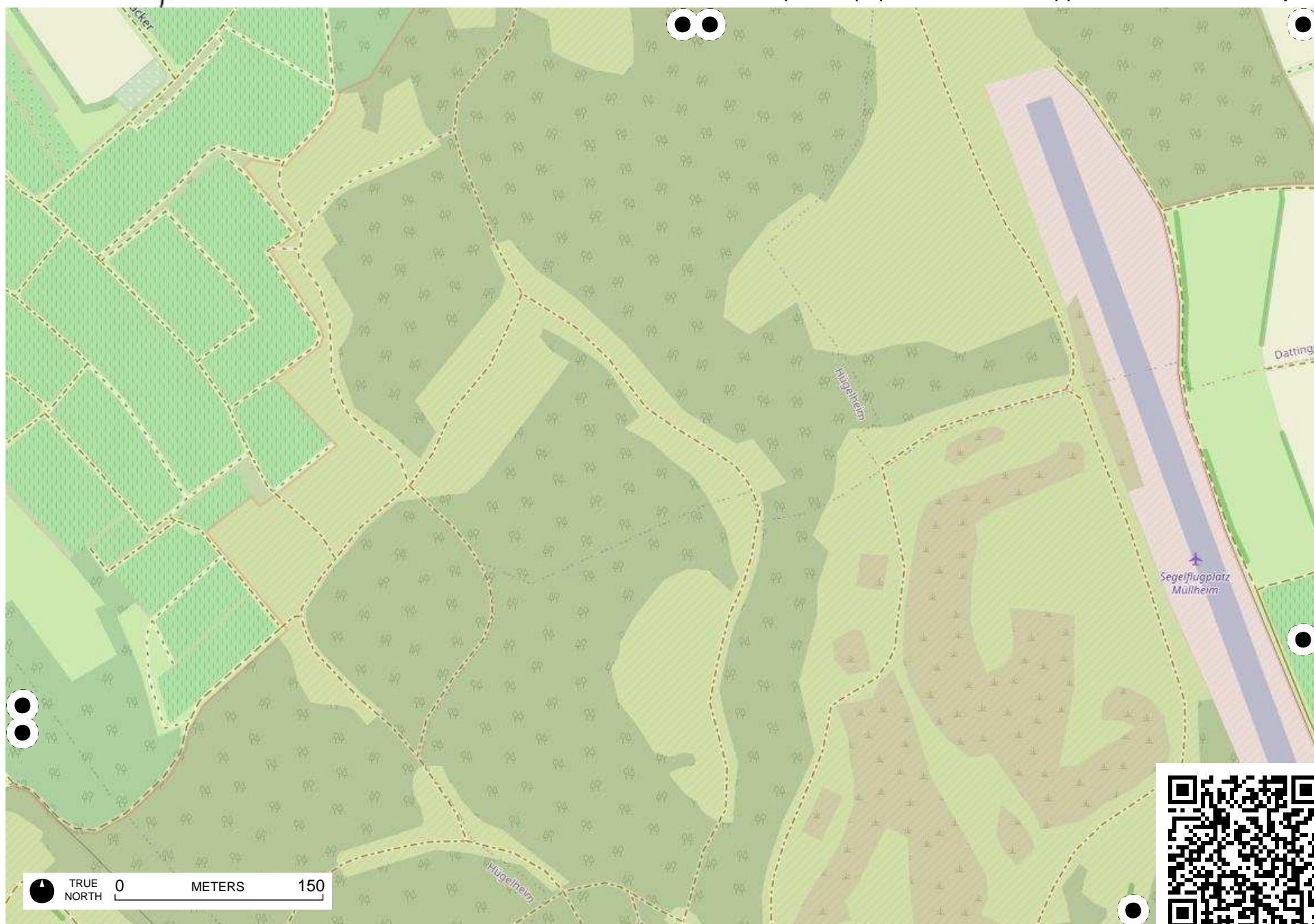
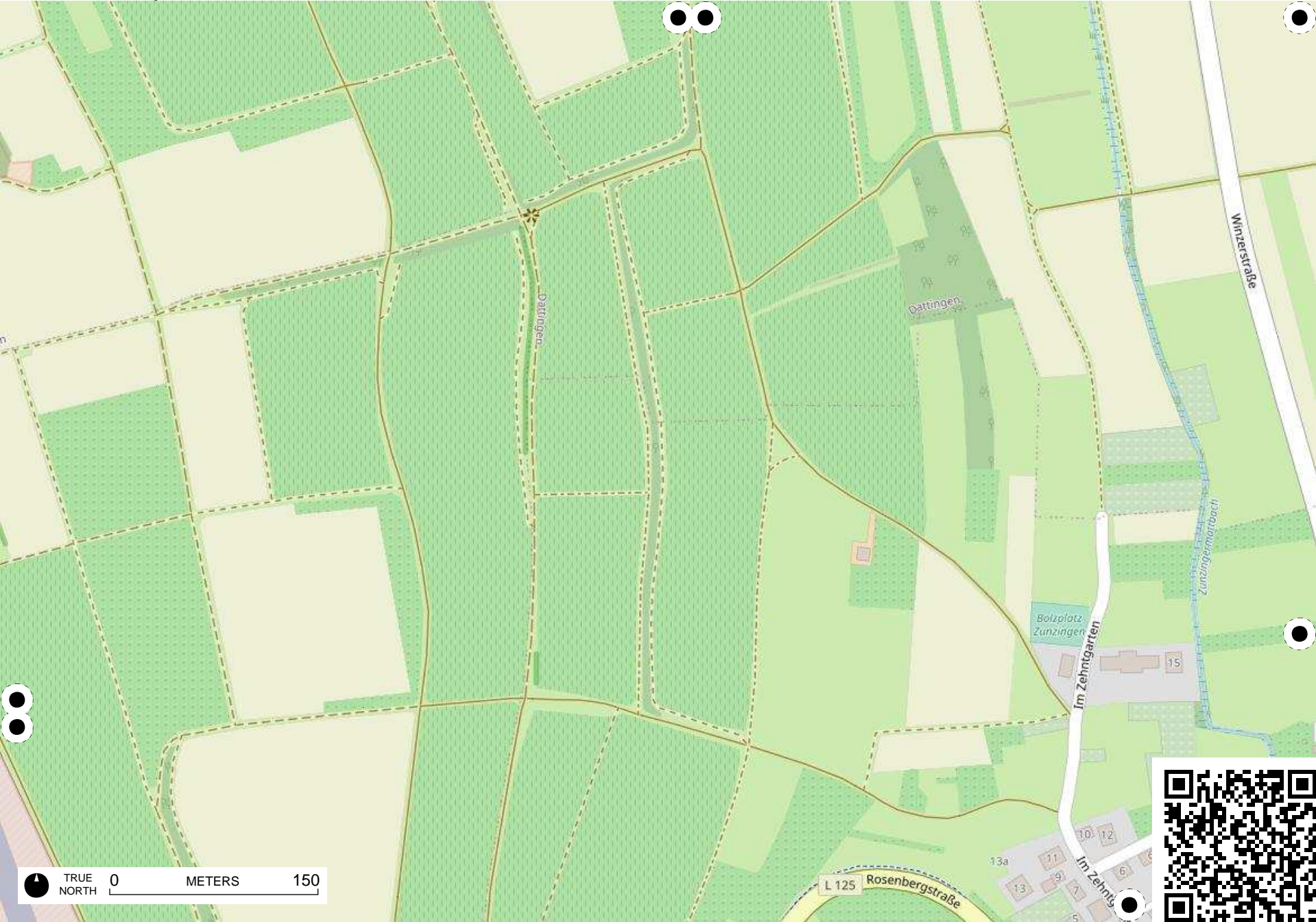
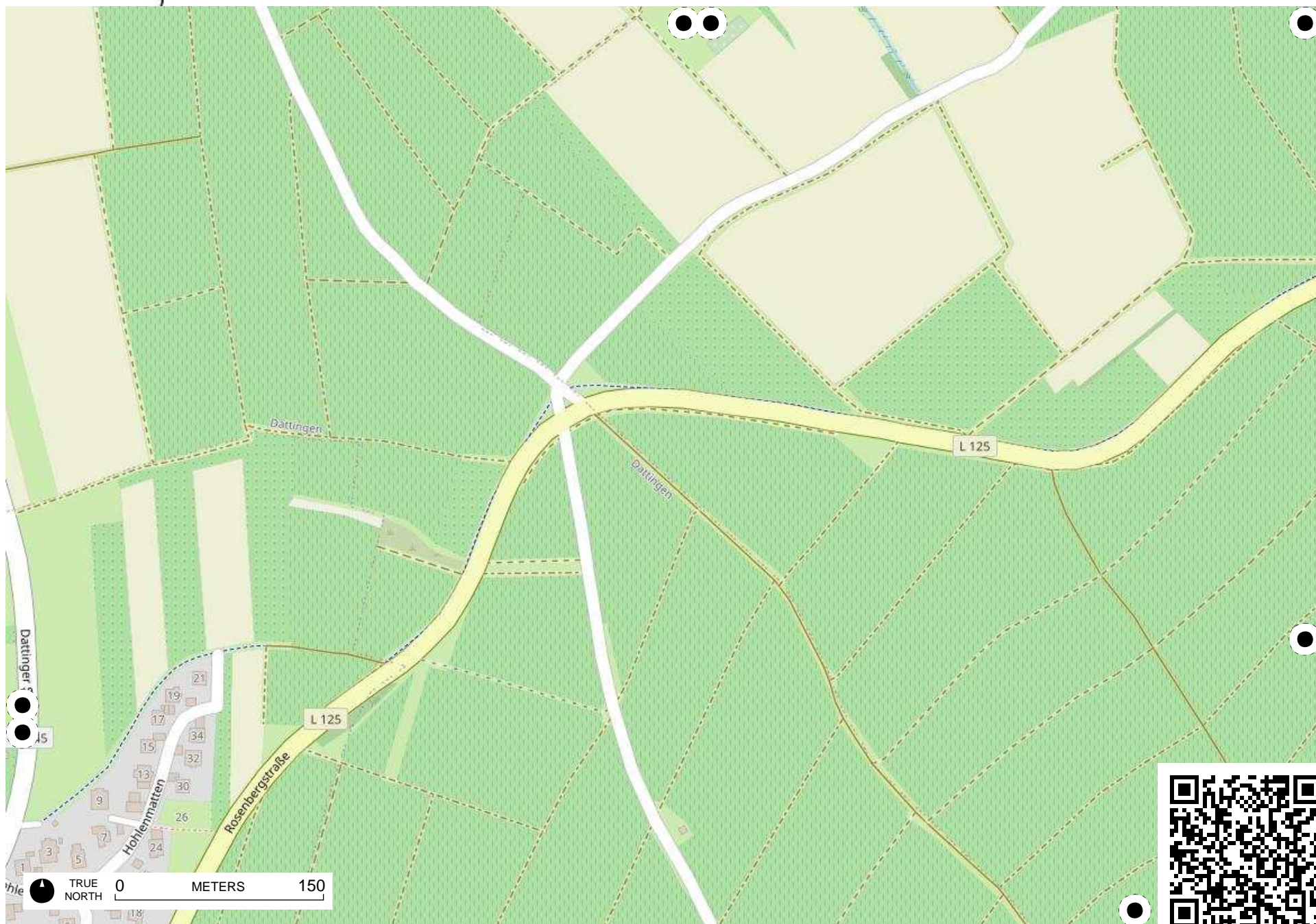


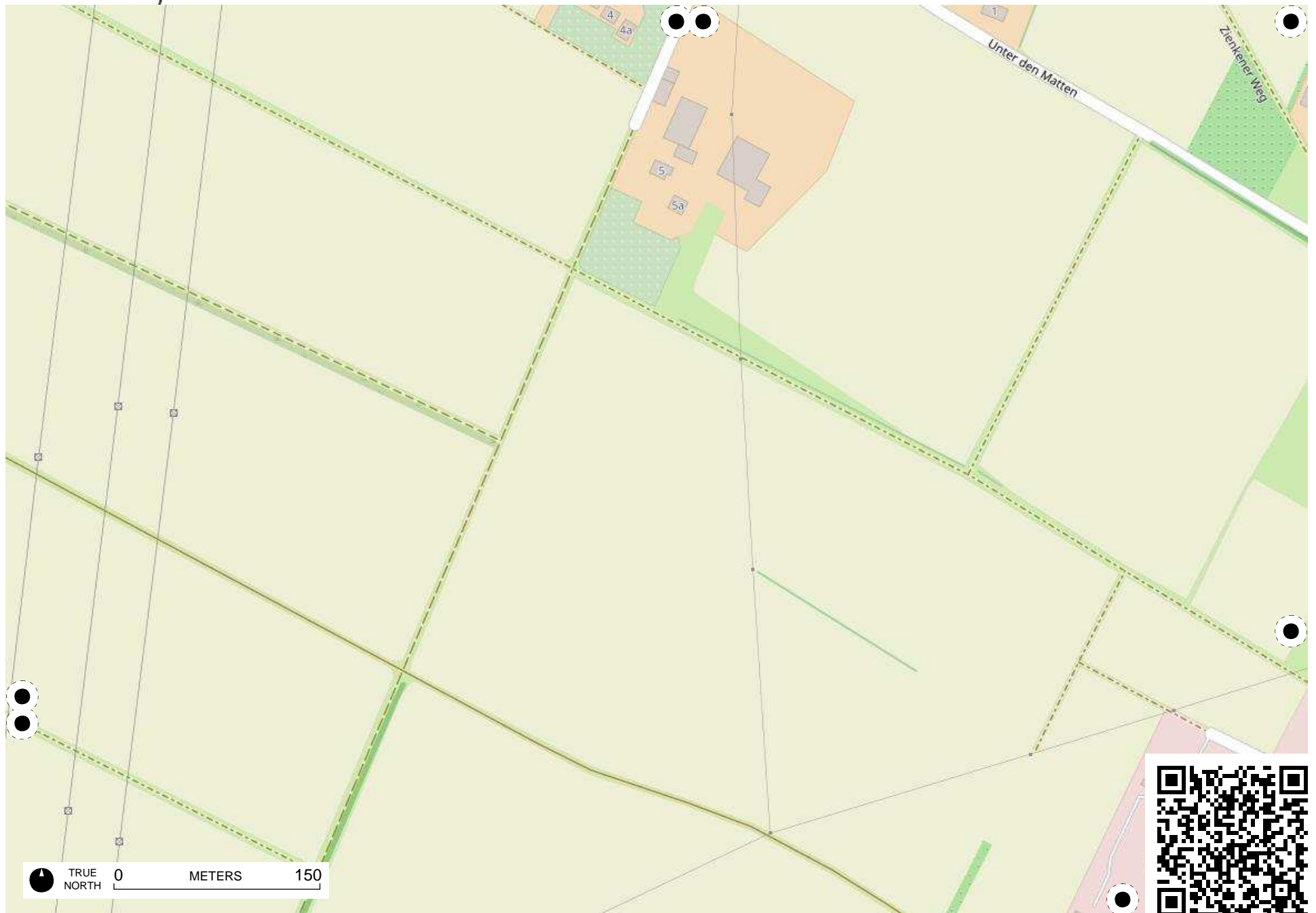
TRUE NORTH 0 METERS 150

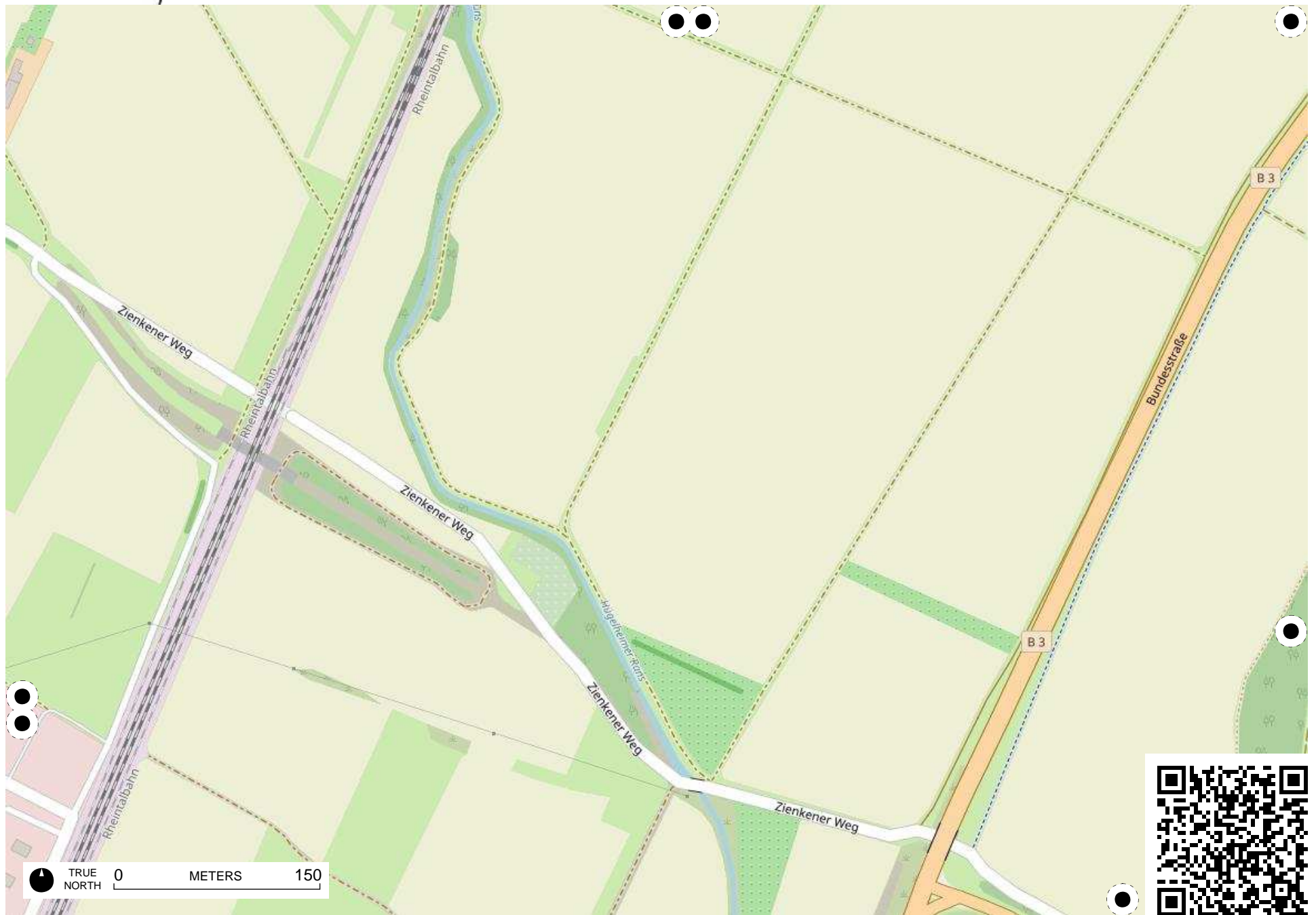


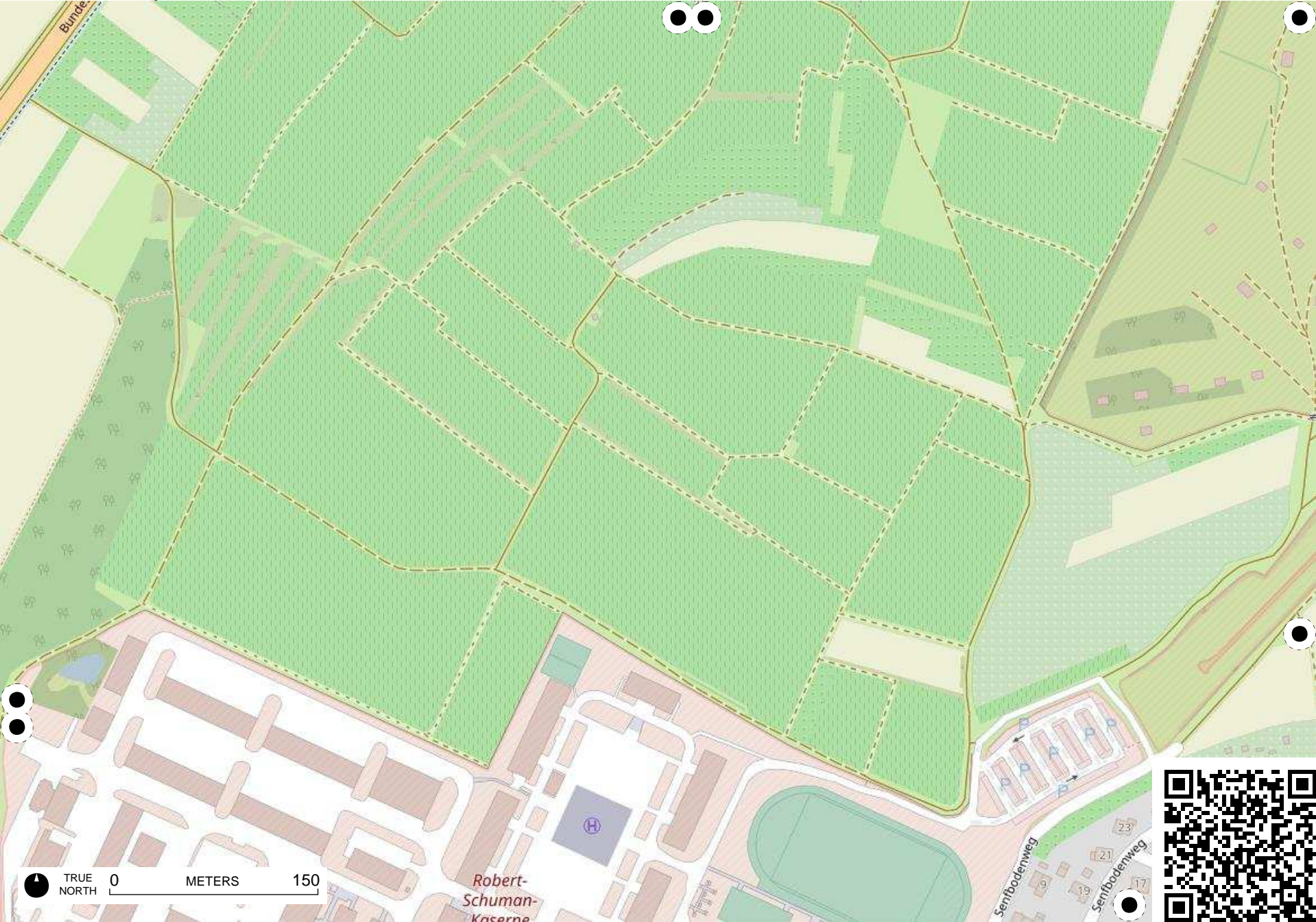


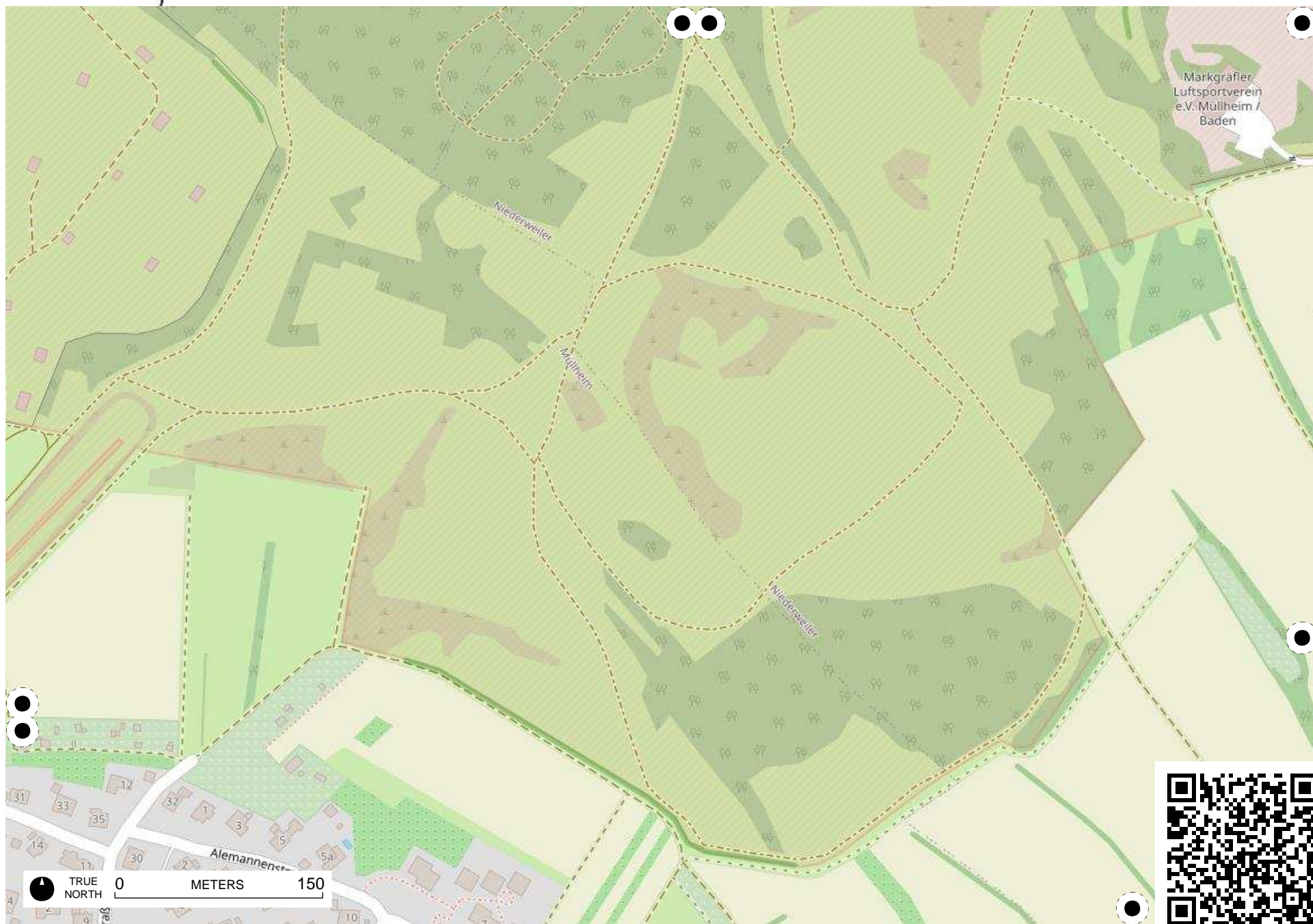


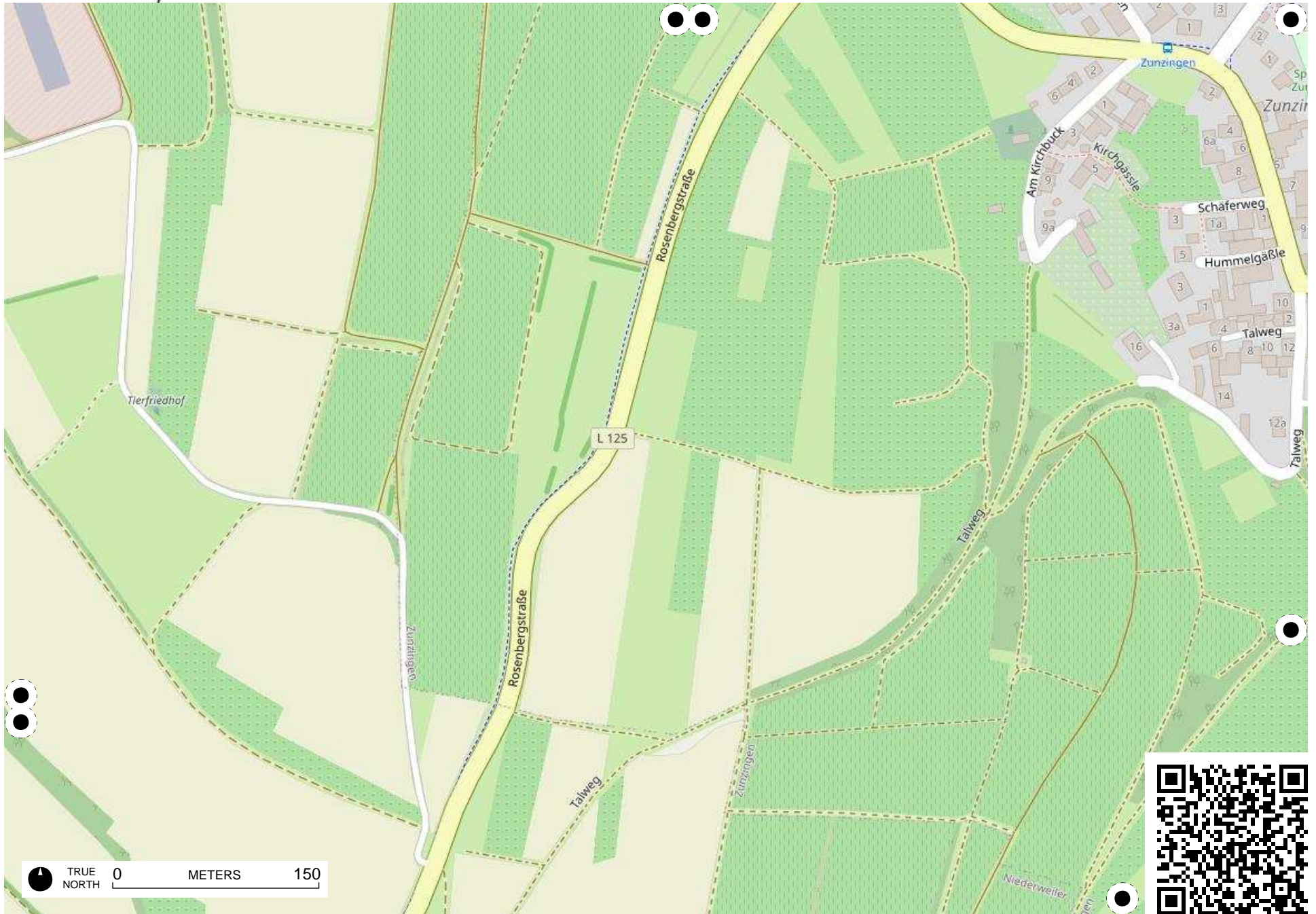


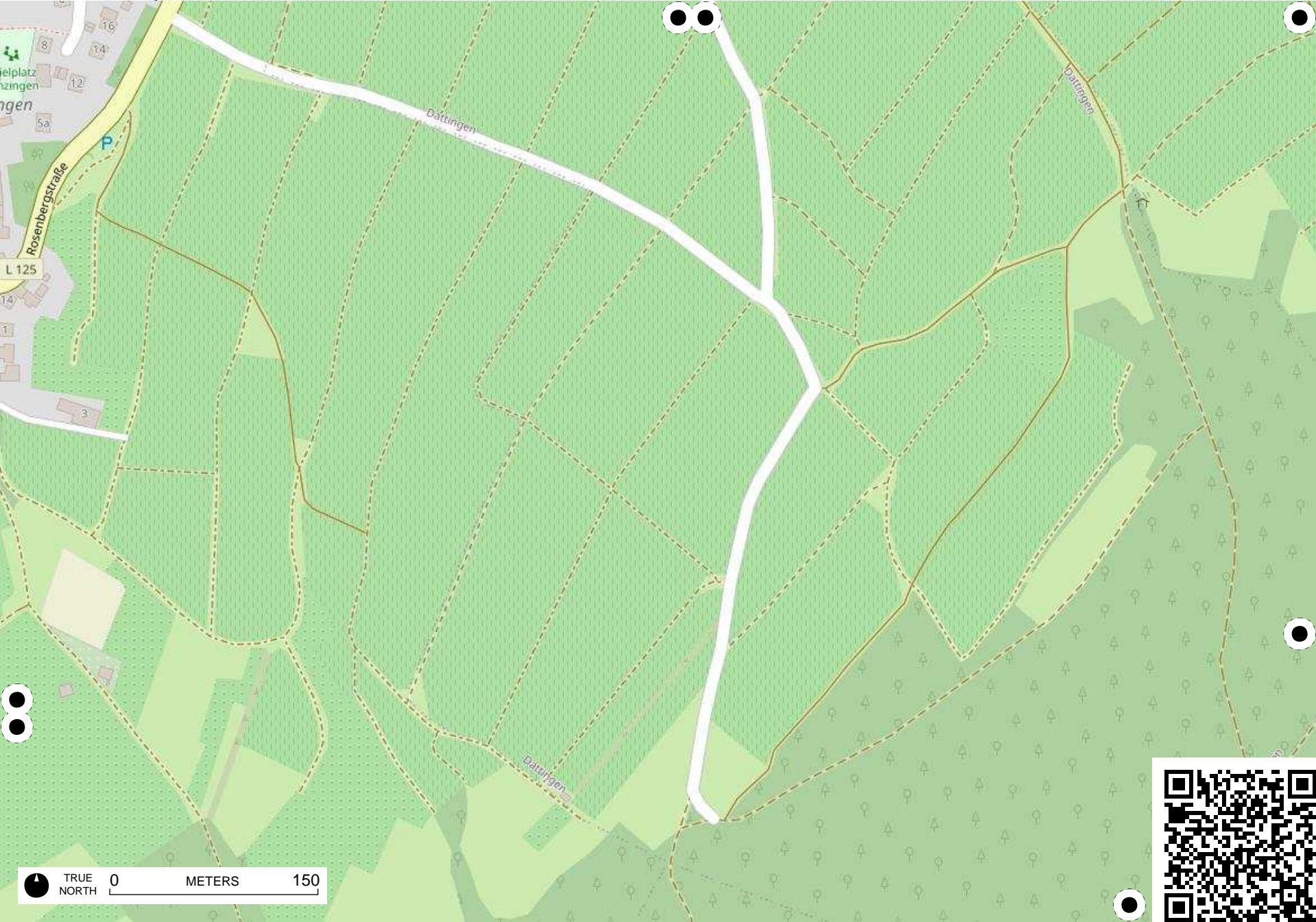




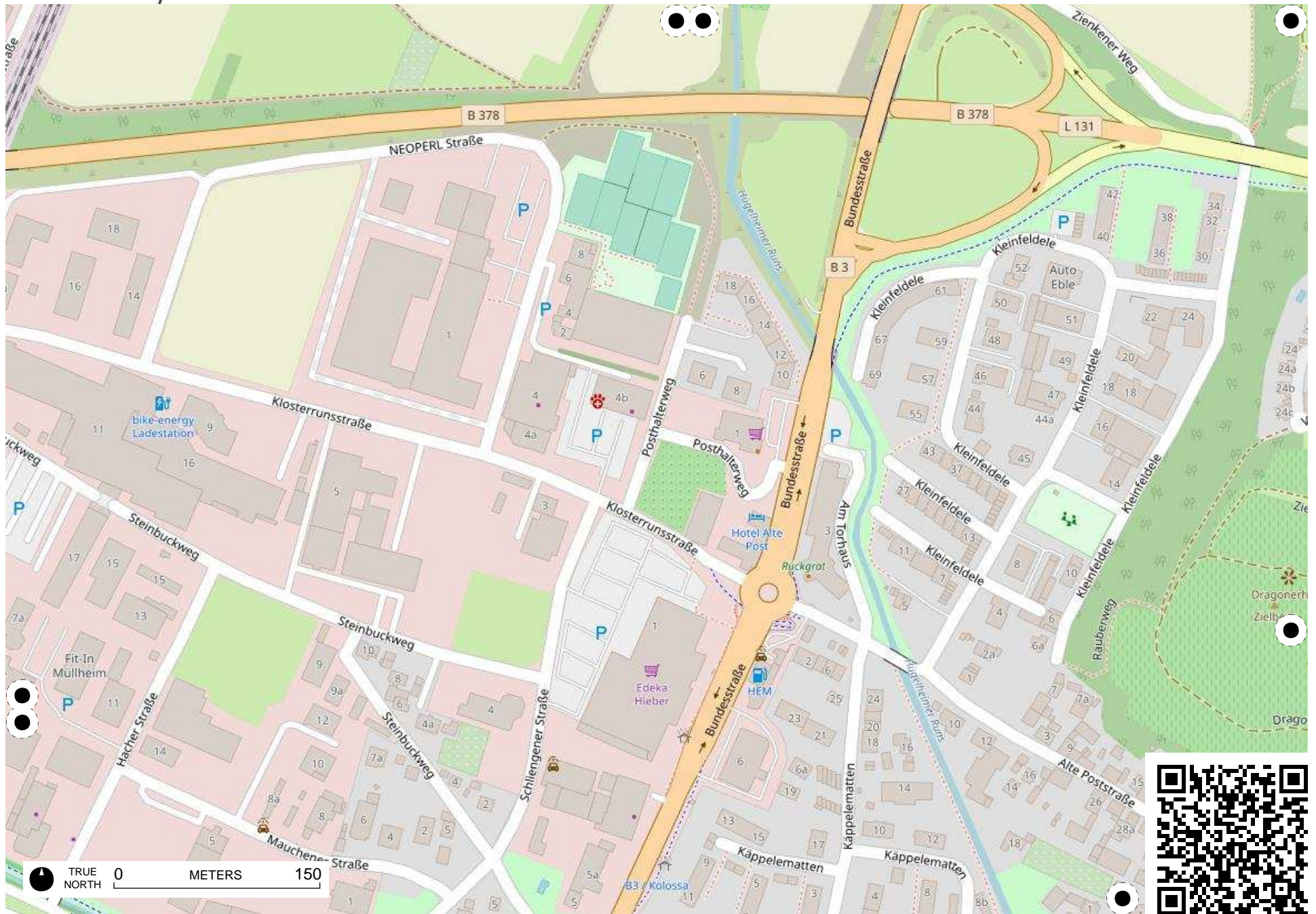


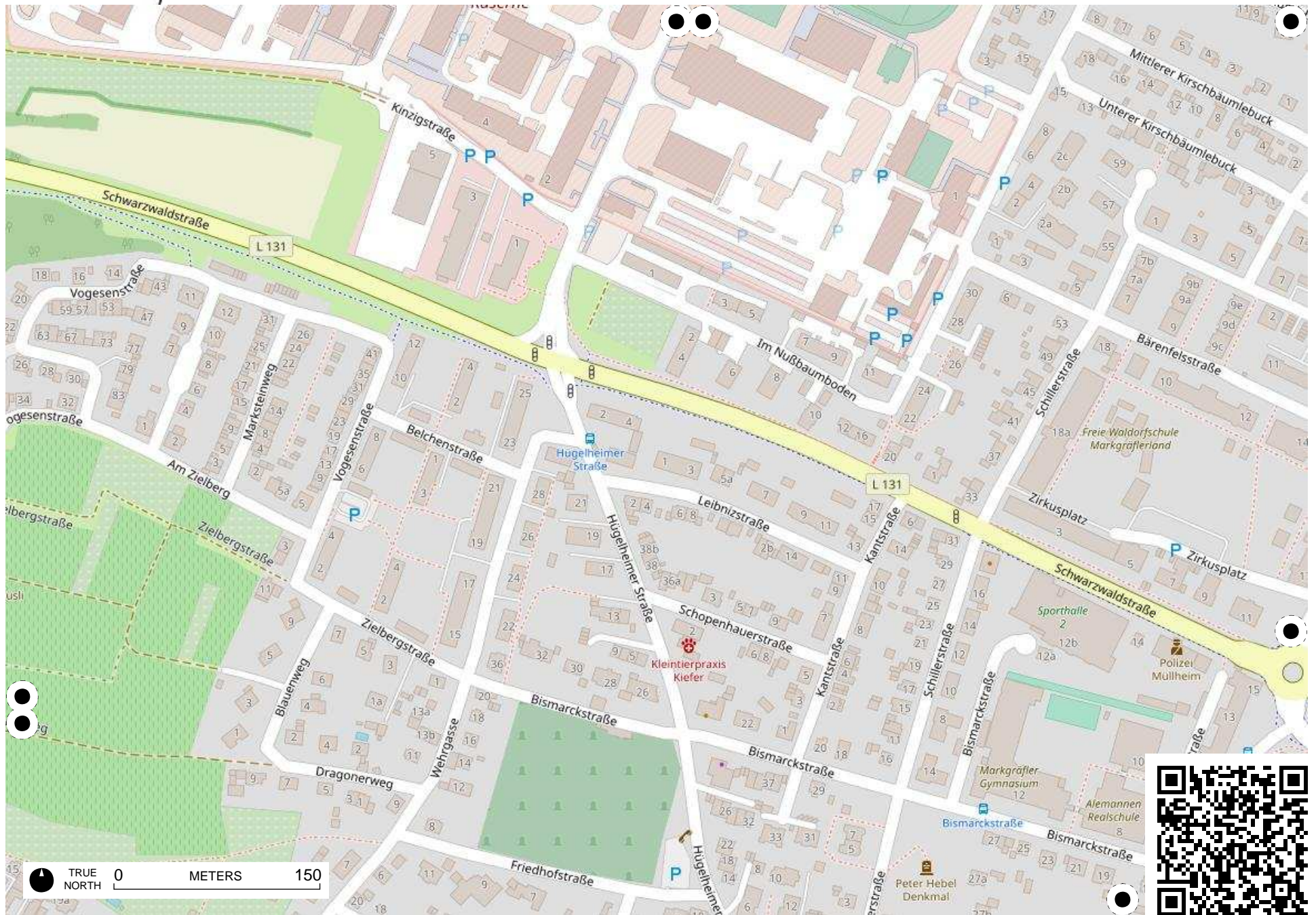


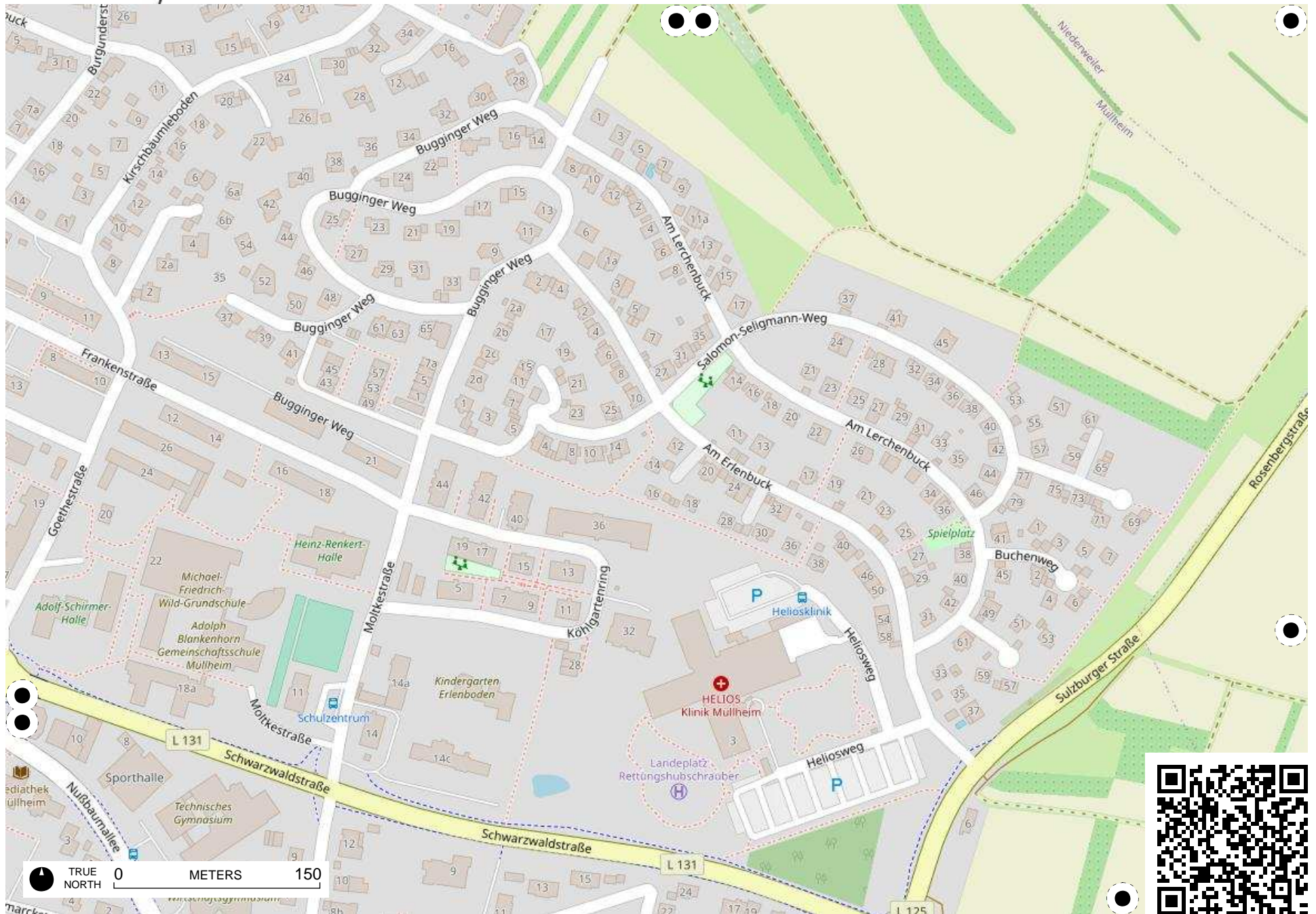


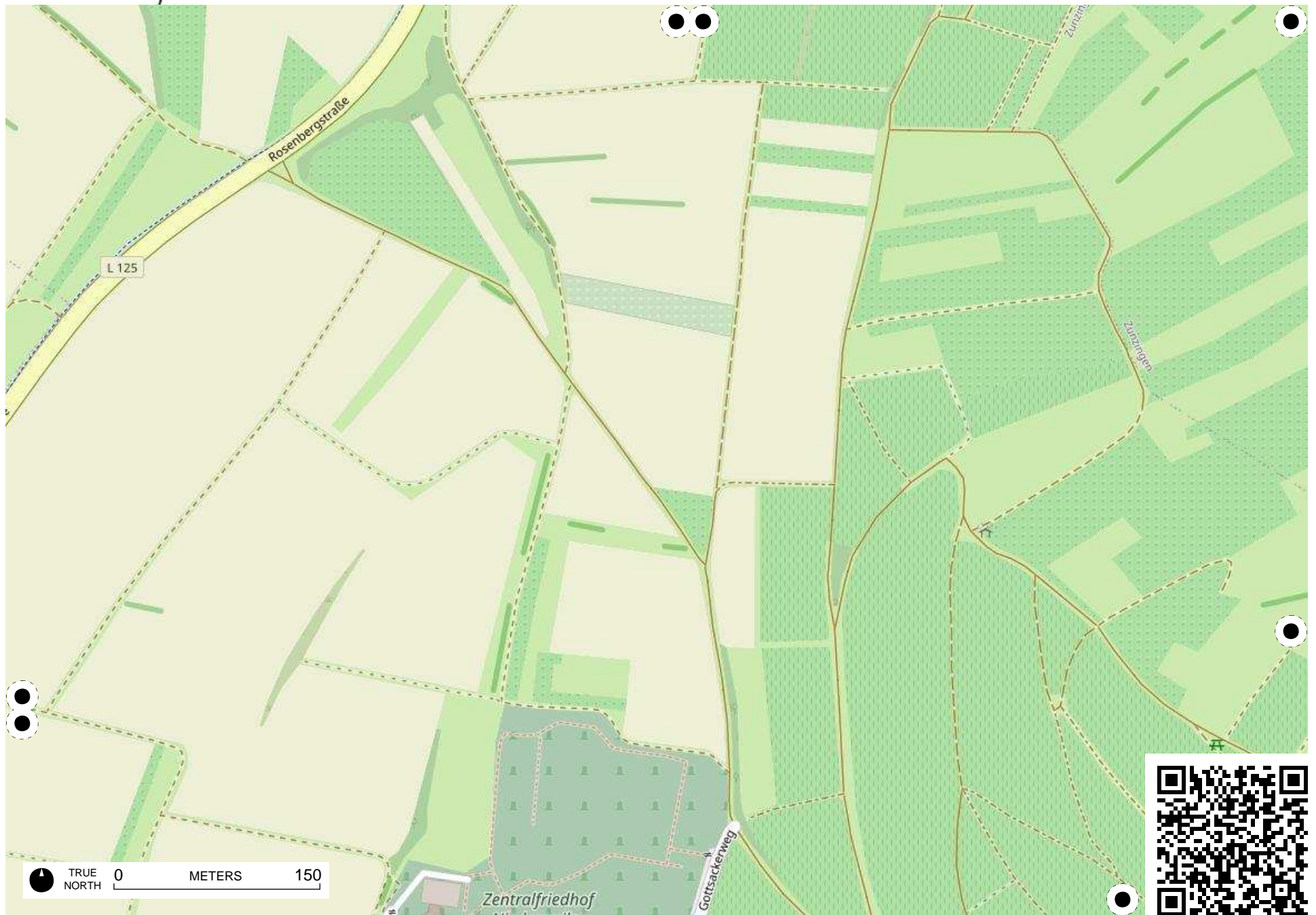




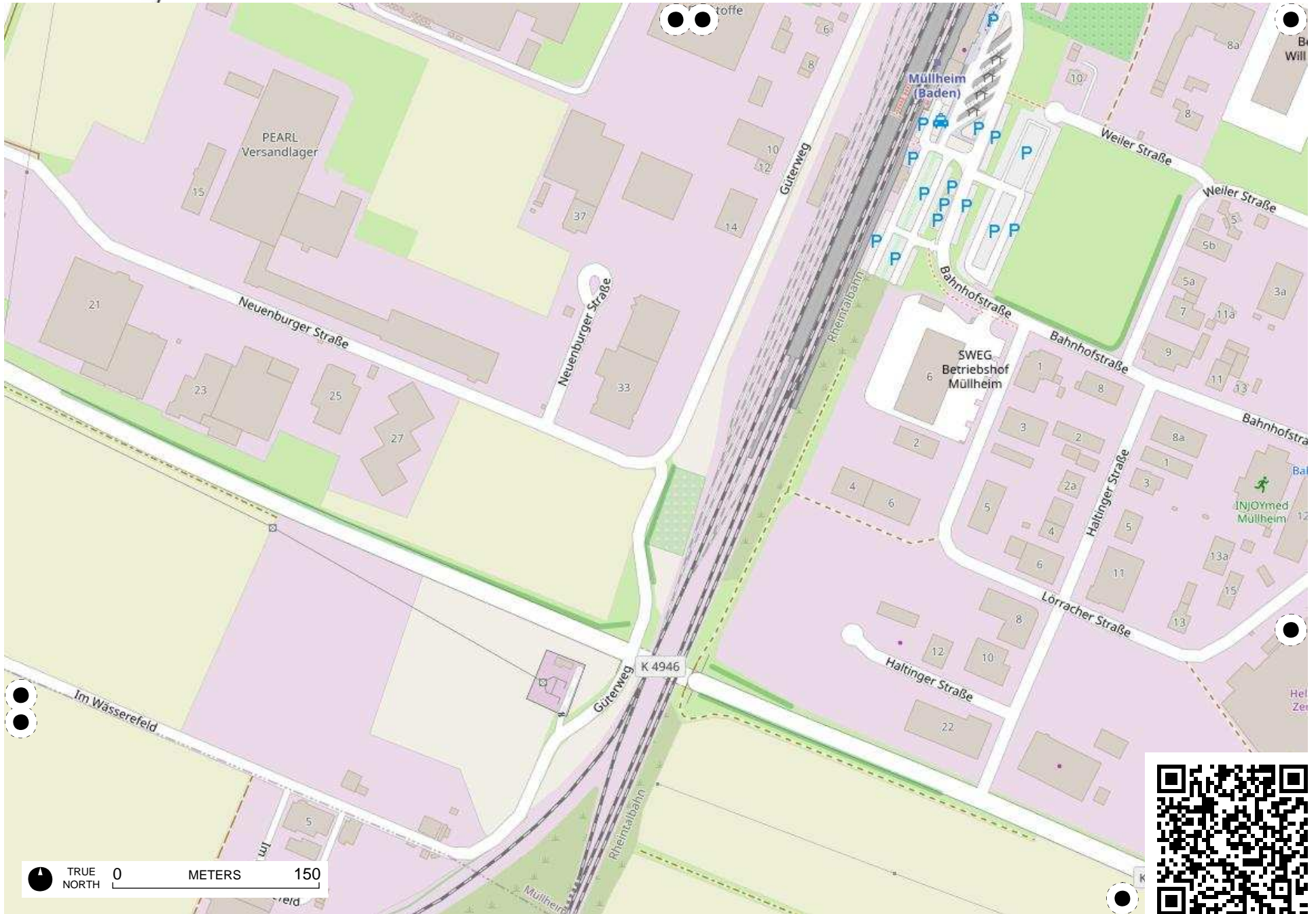


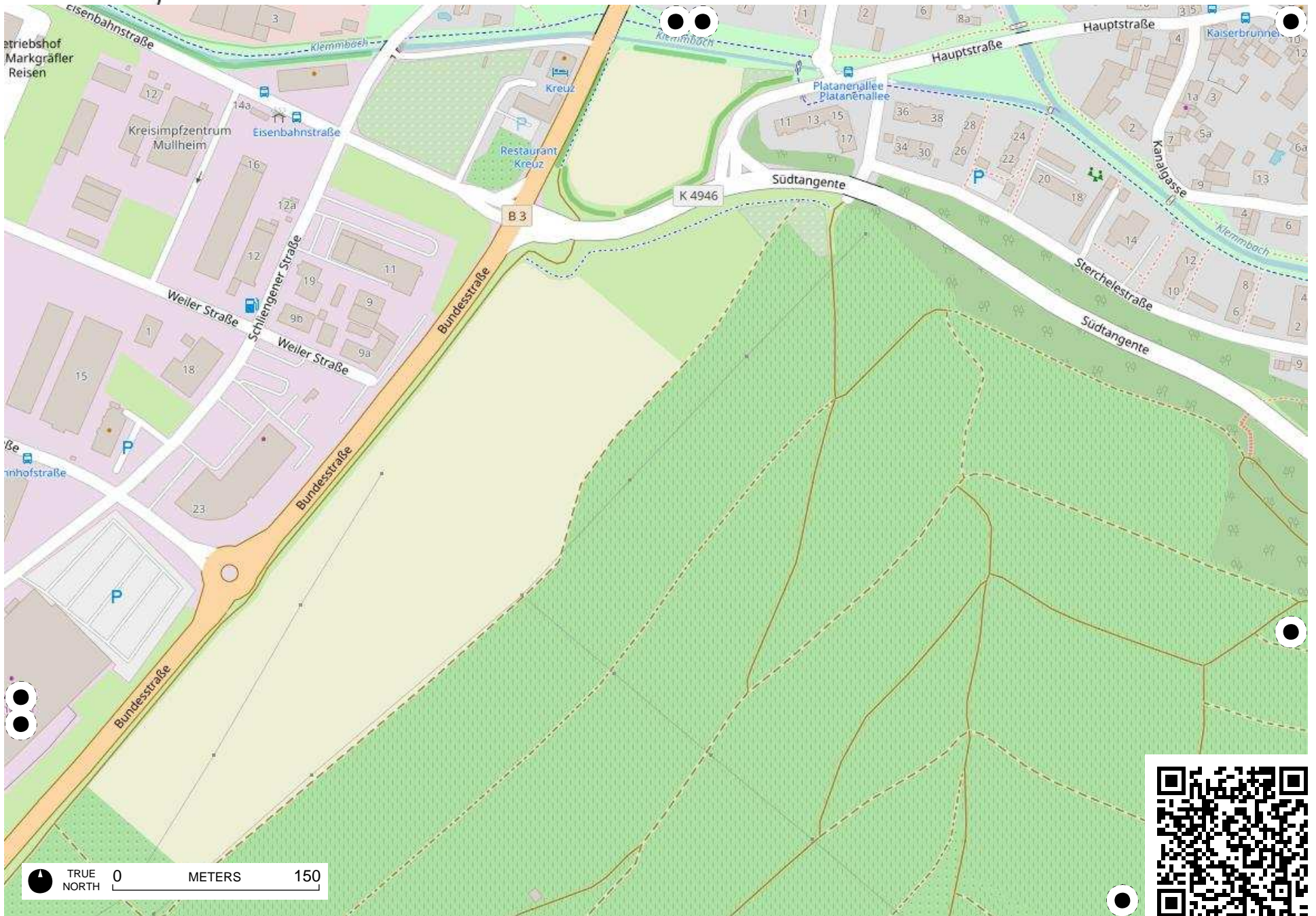


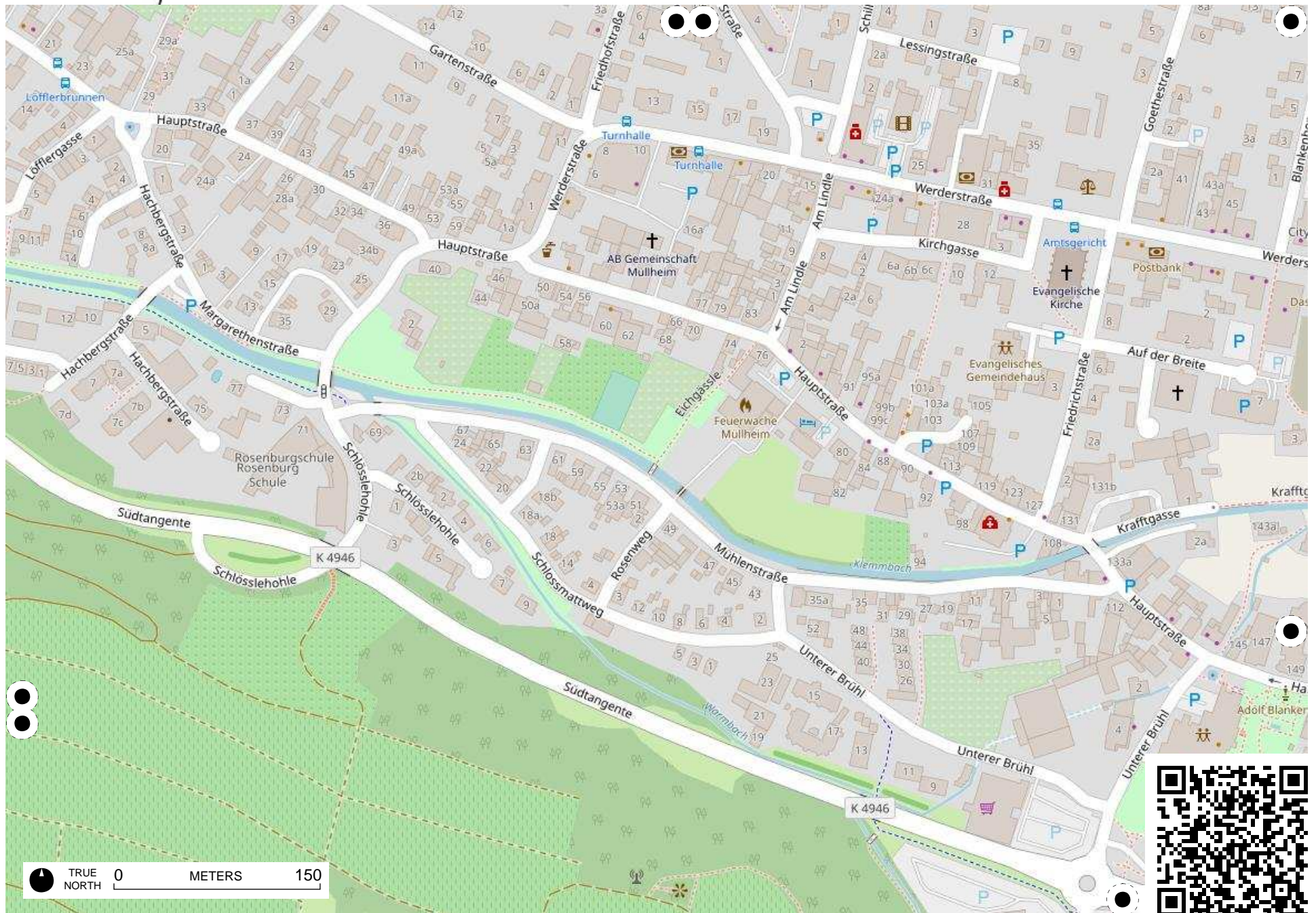






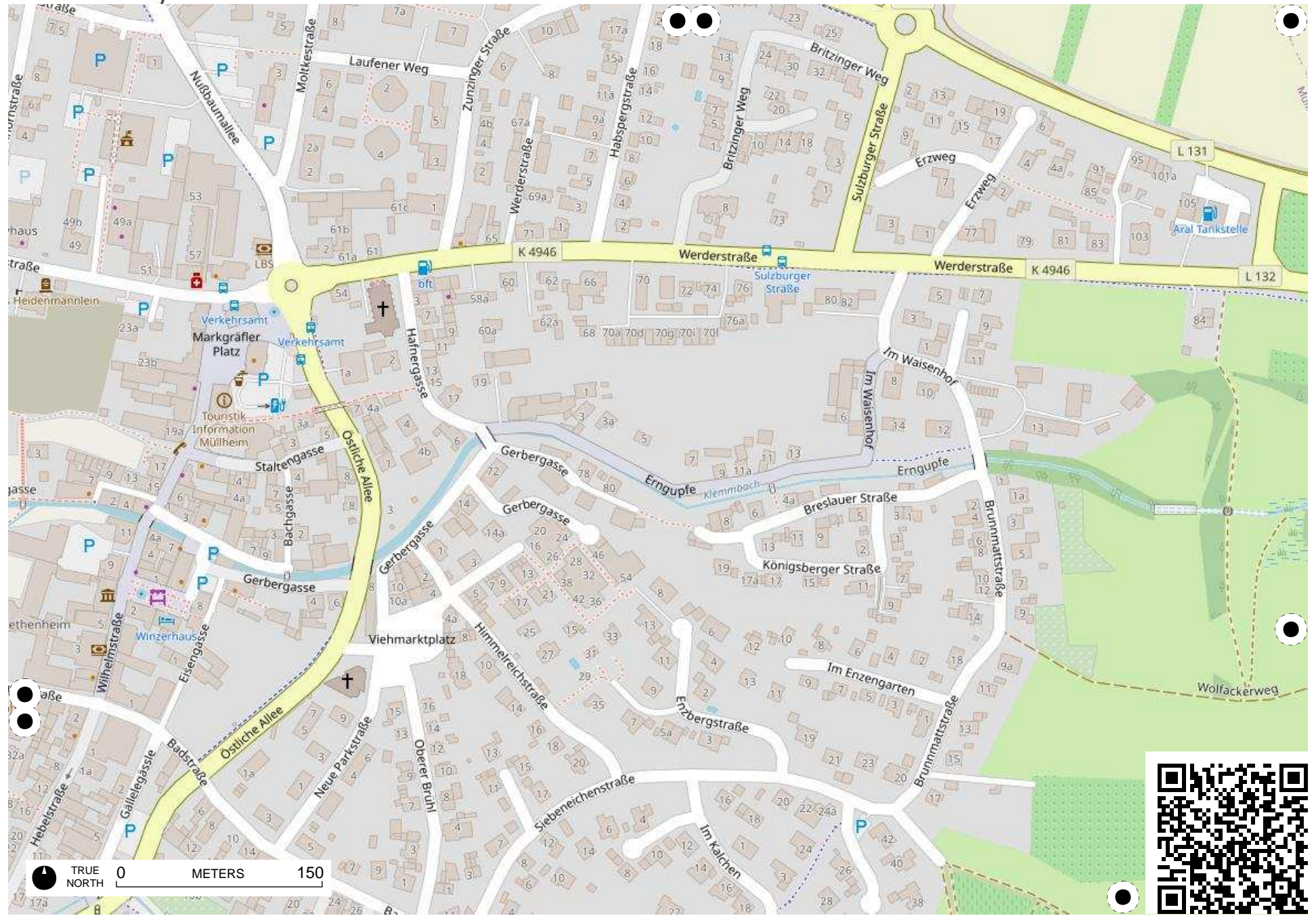




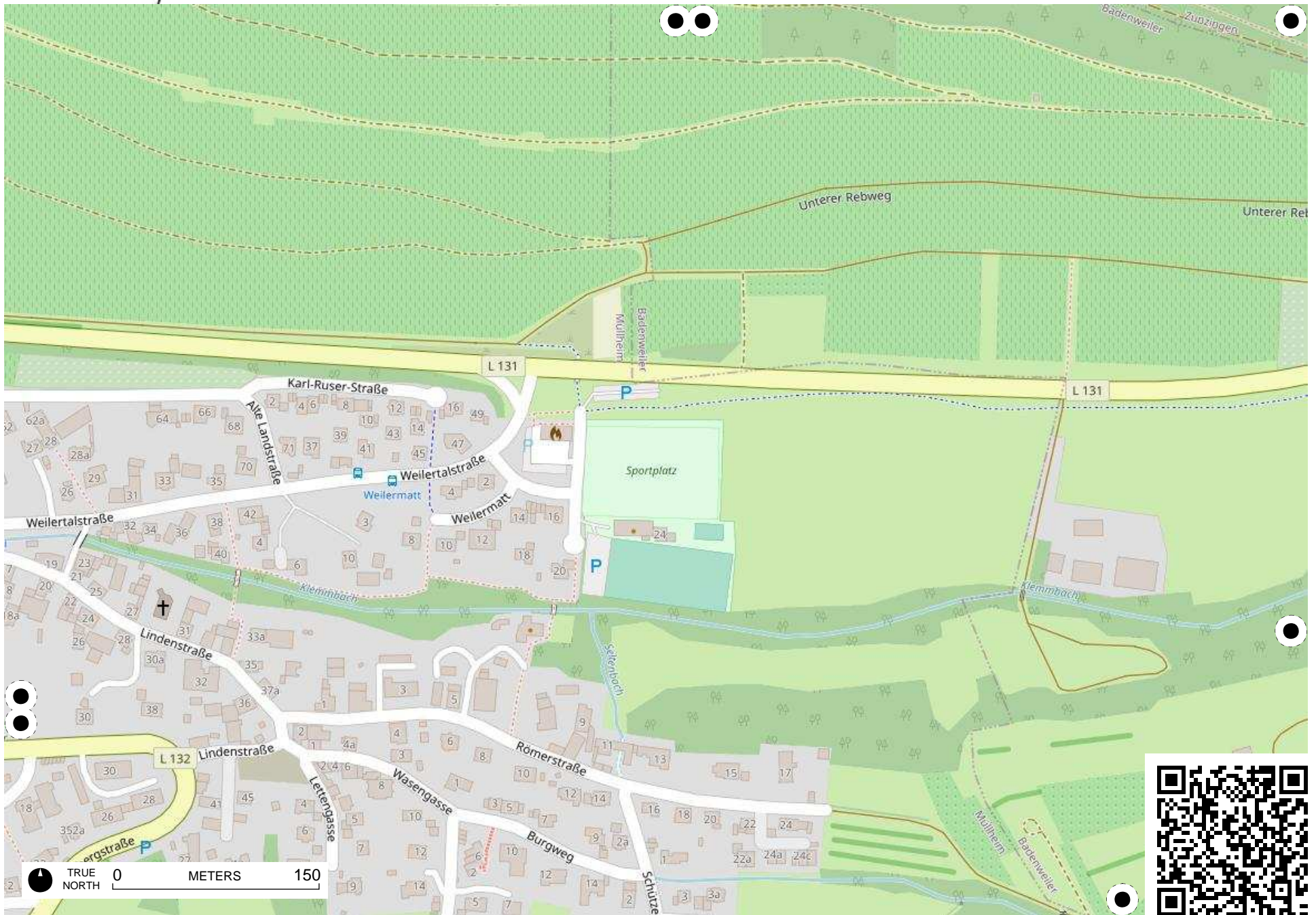


TRUE NORTH 0 METERS 150





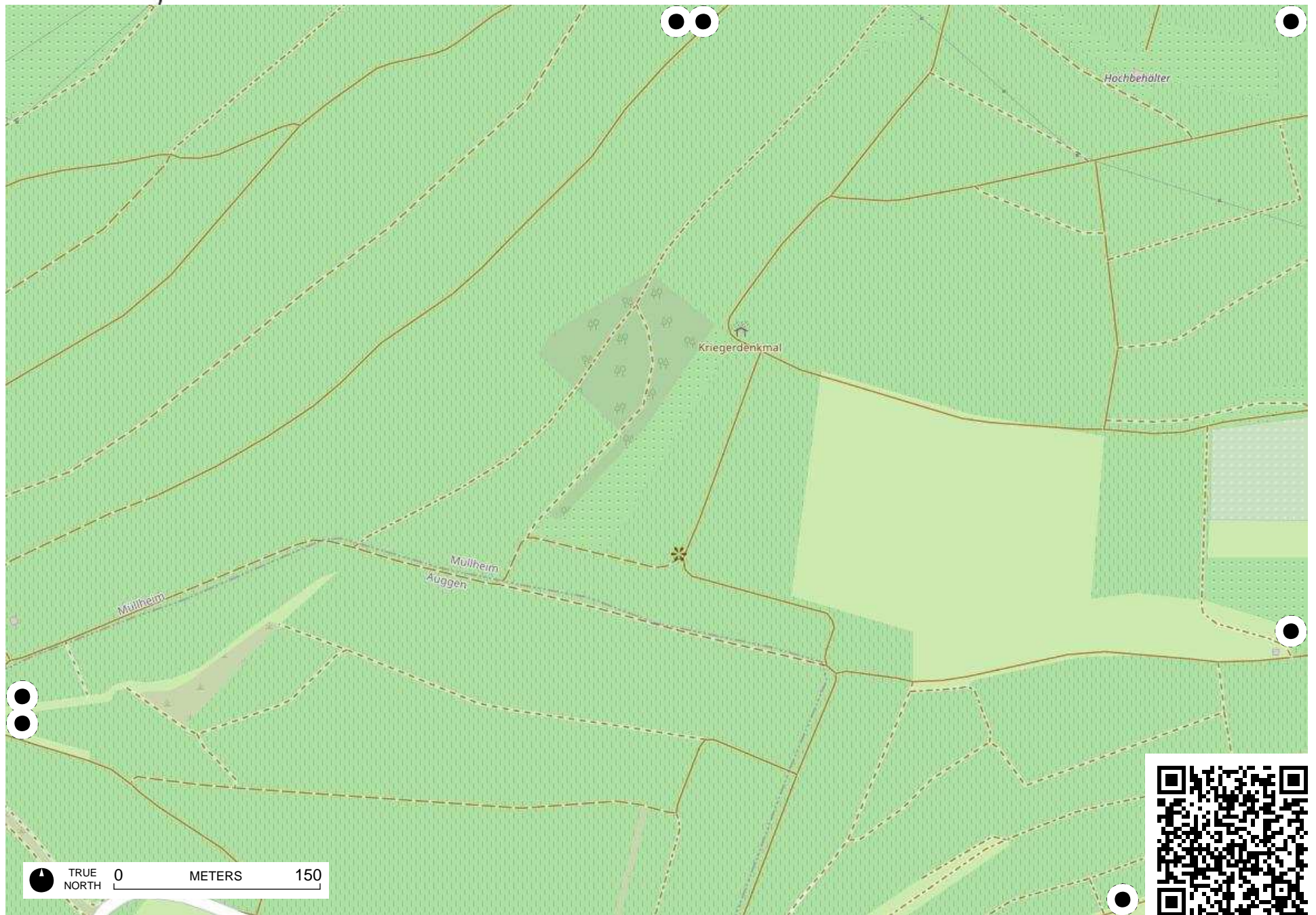






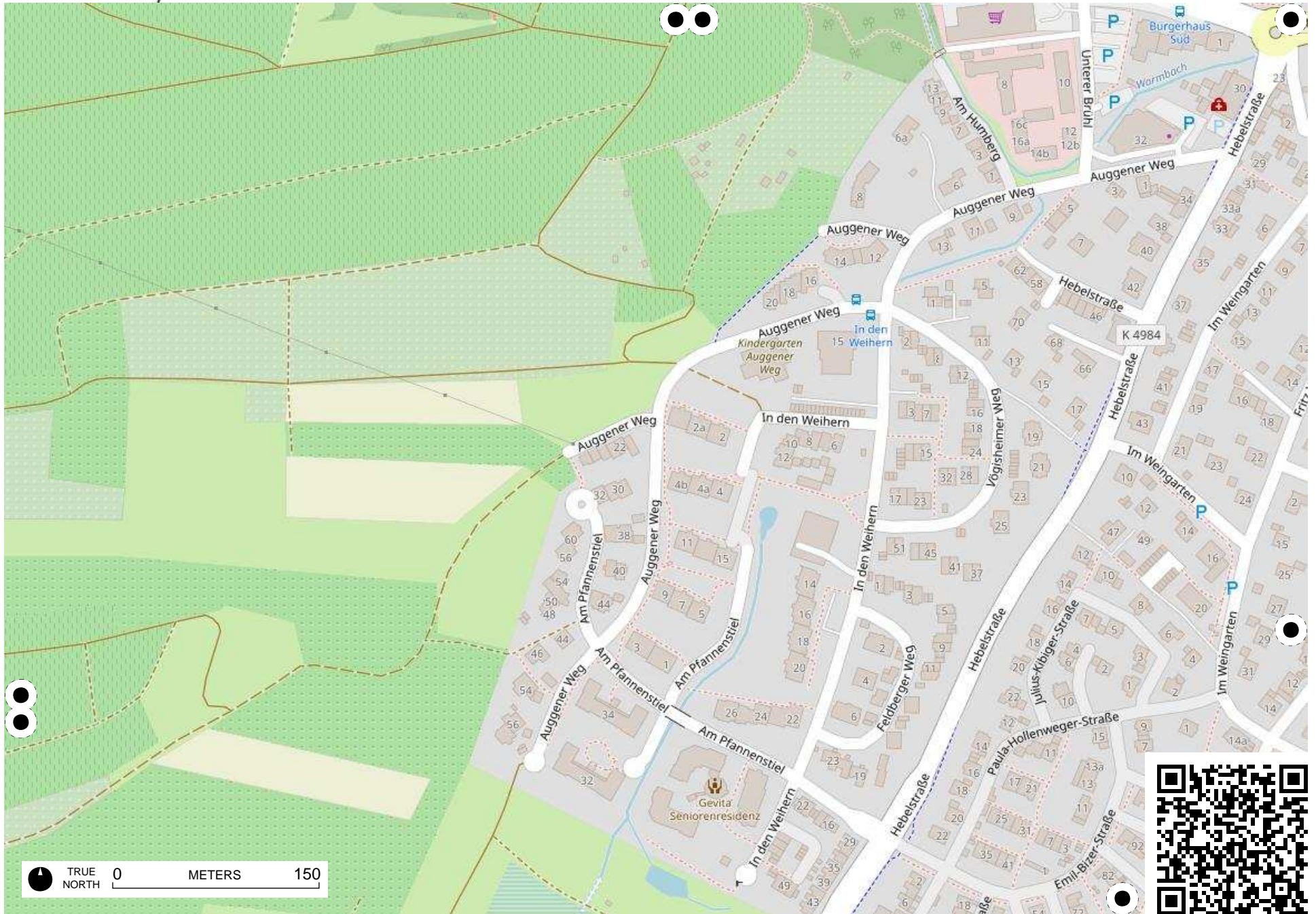
TRUE NORTH 0 METERS 150





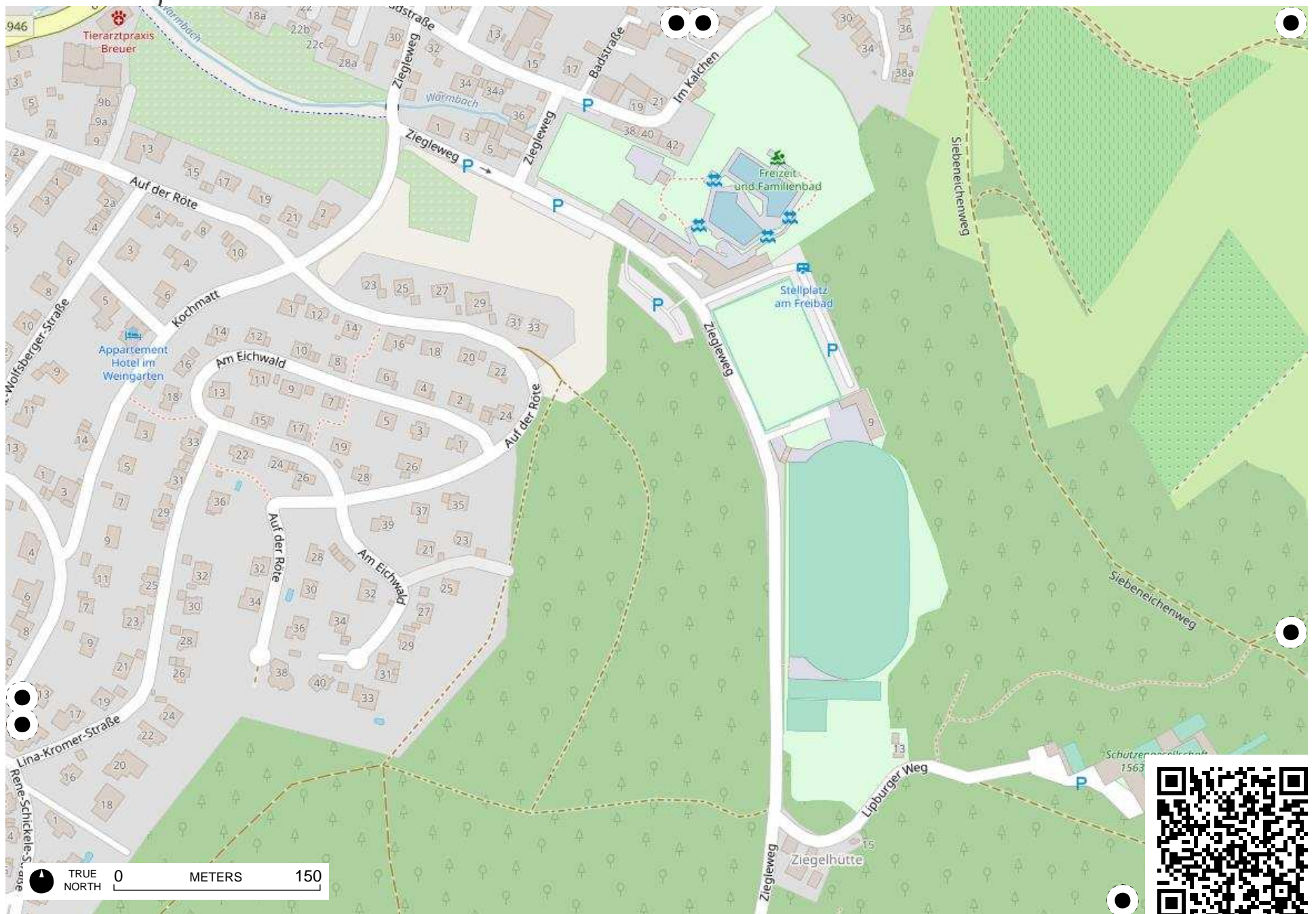
TRUE NORTH 0 METERS 150

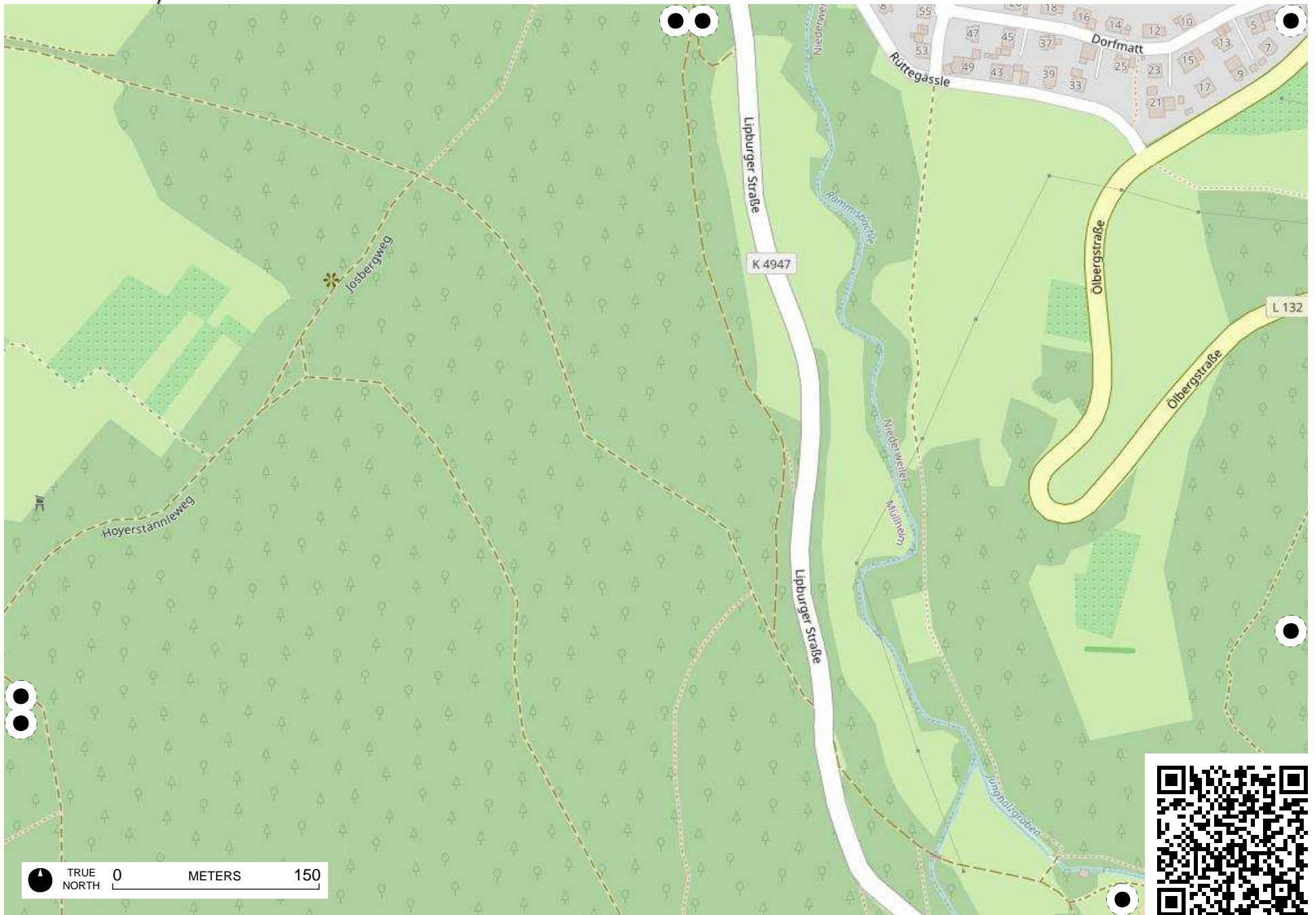


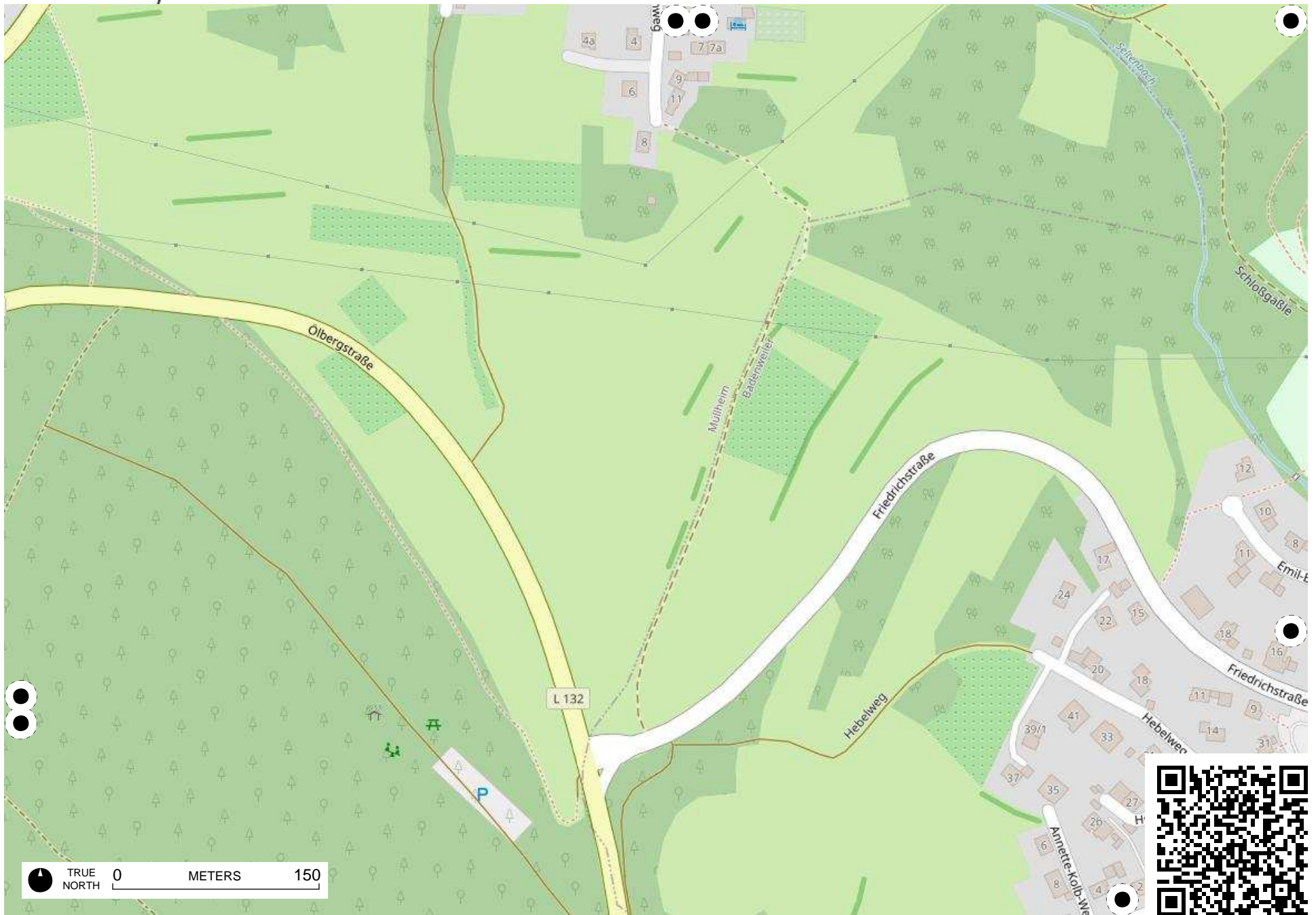


TRUE NORTH 0 METERS 150



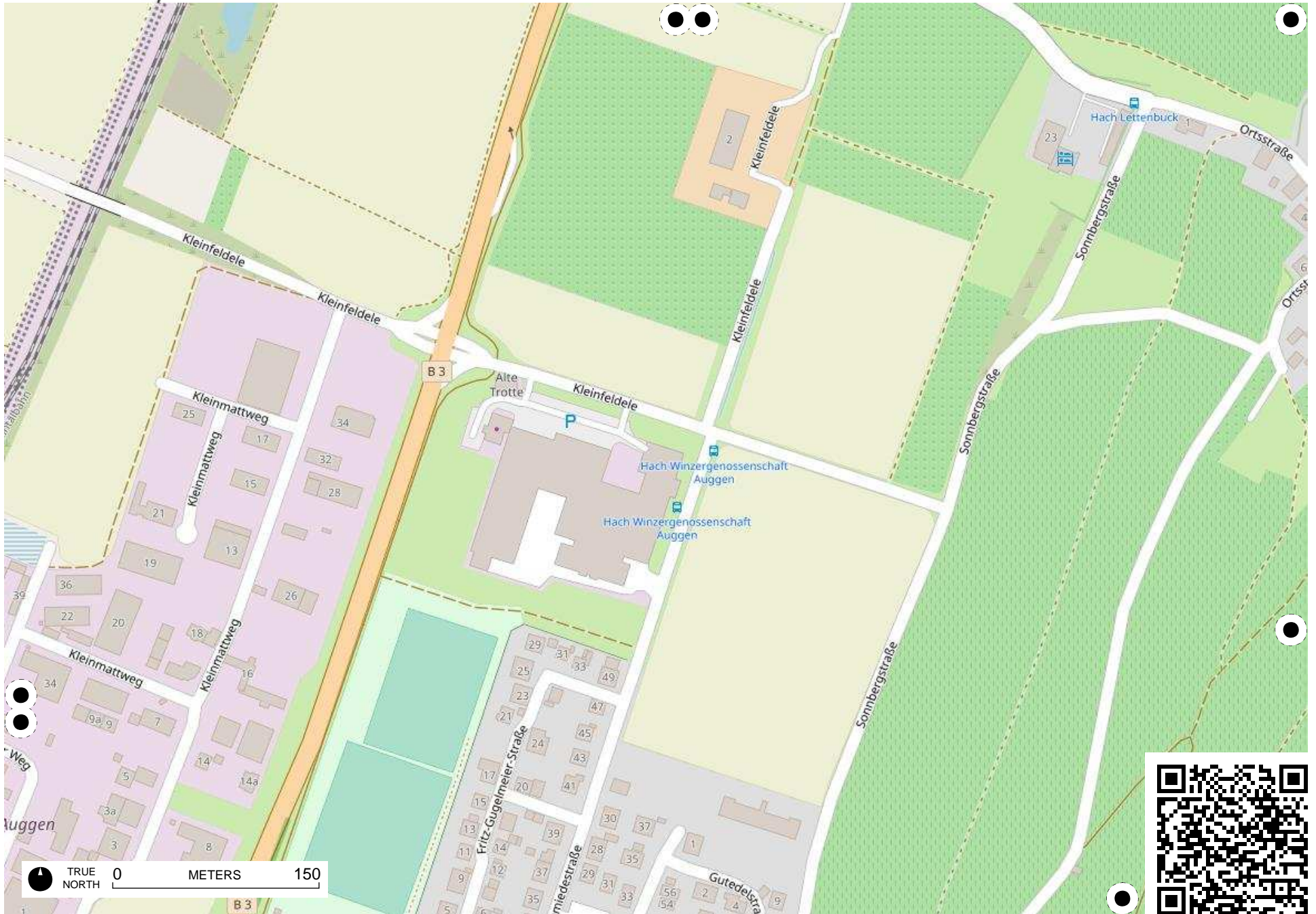


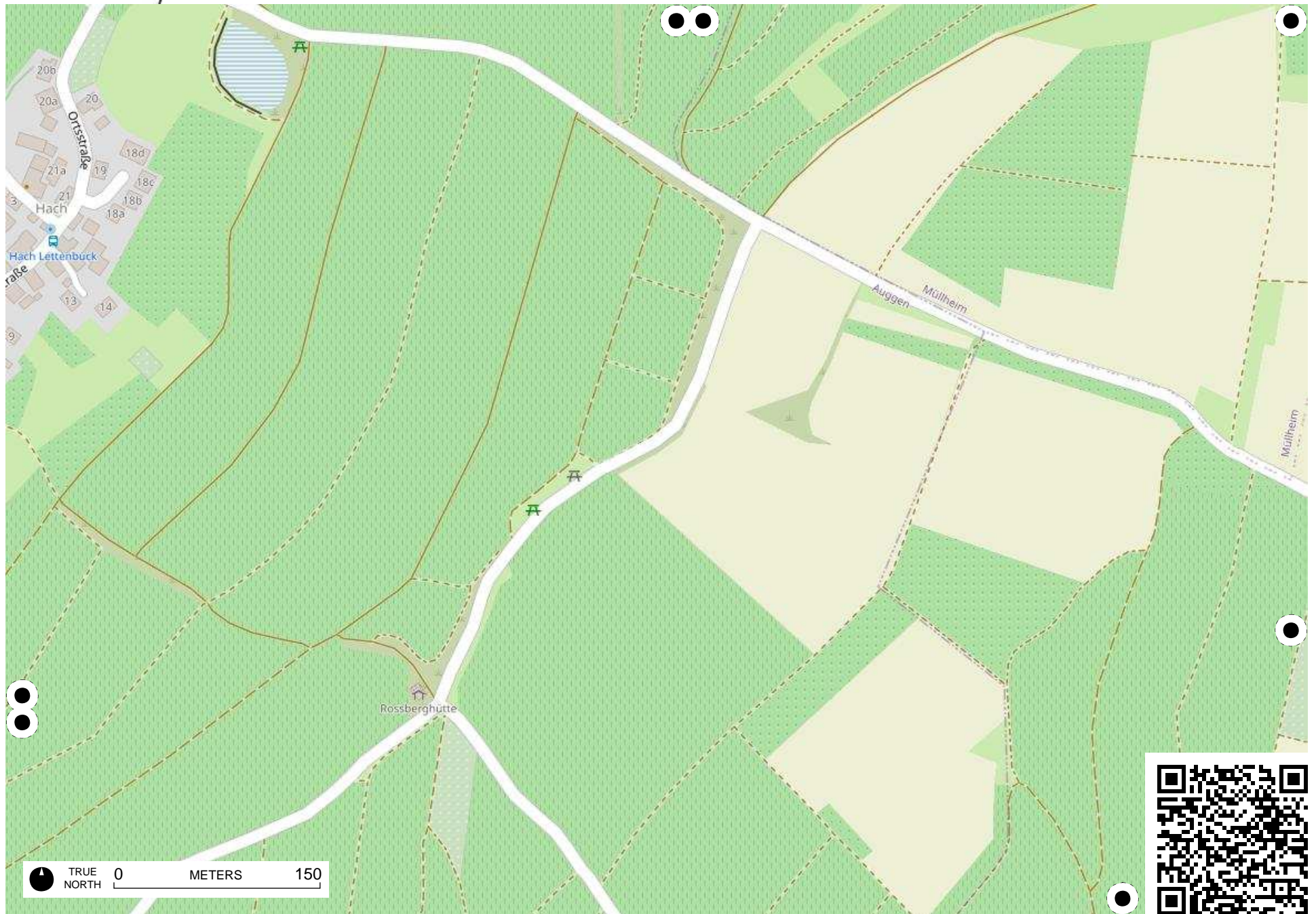




TRUE NORTH 0 METERS 150







TRUE NORTH 0 METERS 150





# Field Papers

Radnetz 1 Müllheim

<http://fieldpapers-web.herokuapp.com/atlas/62diushj/F4>

