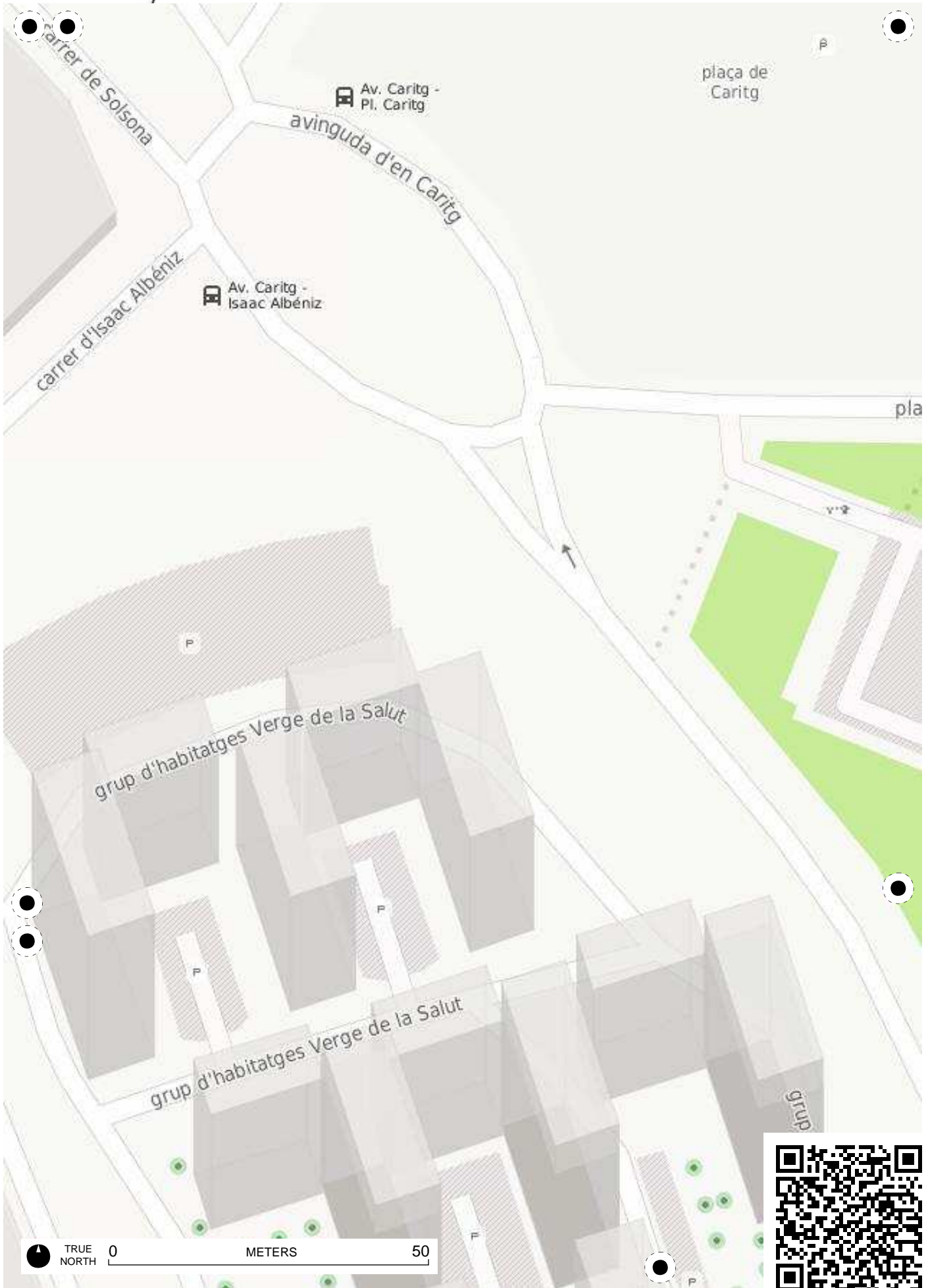


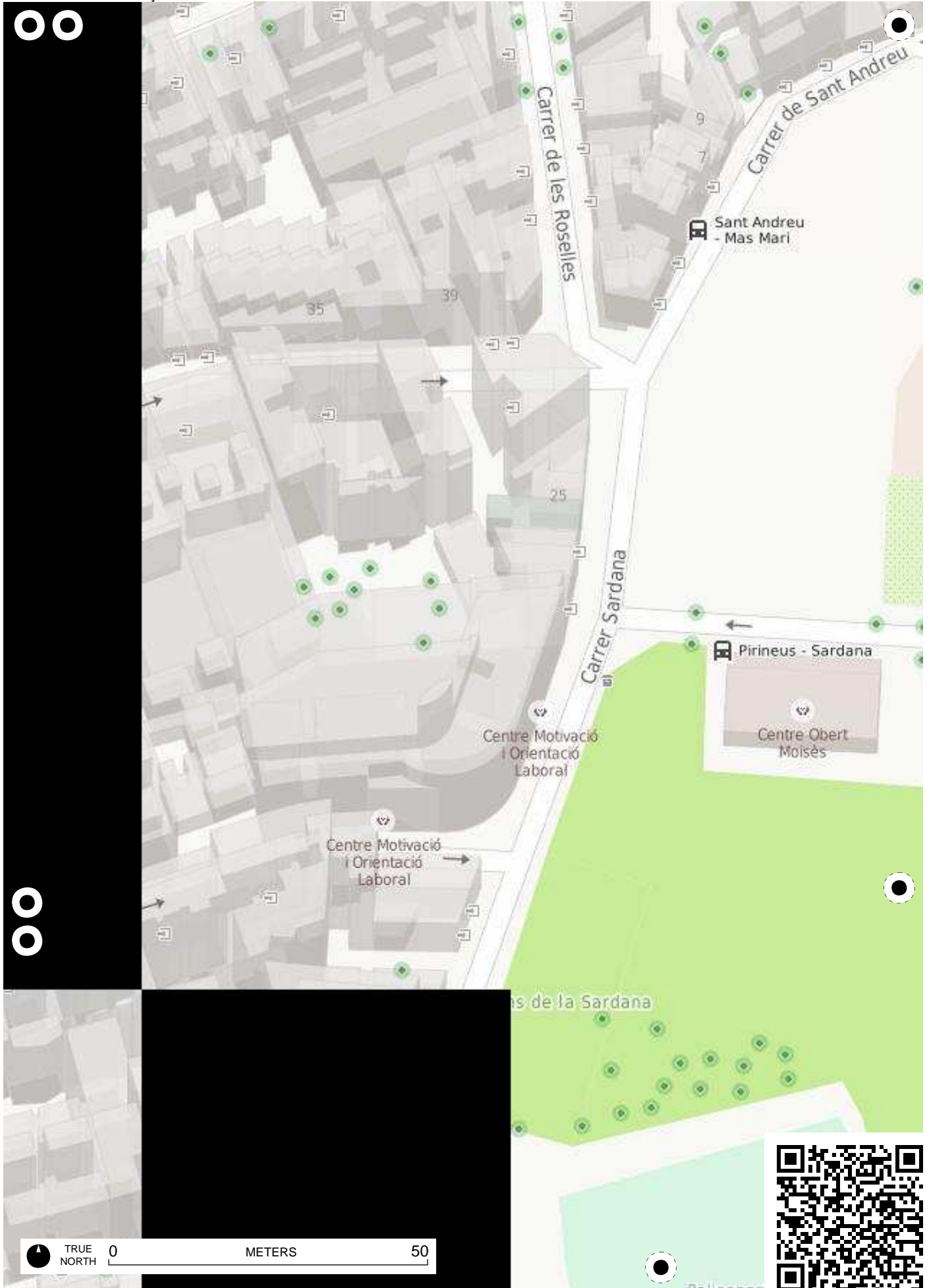


TRUE NORTH 0 METERS 50



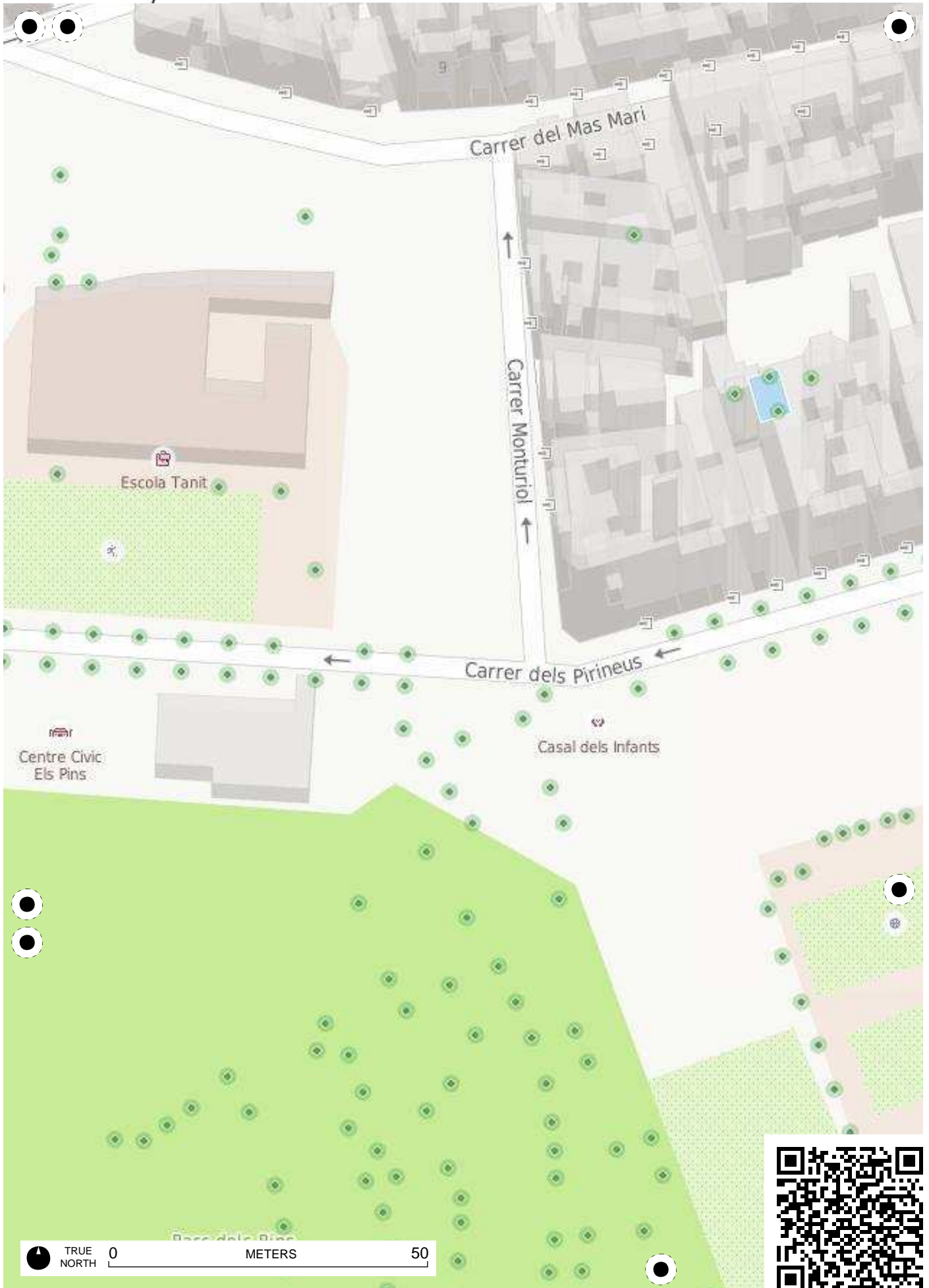


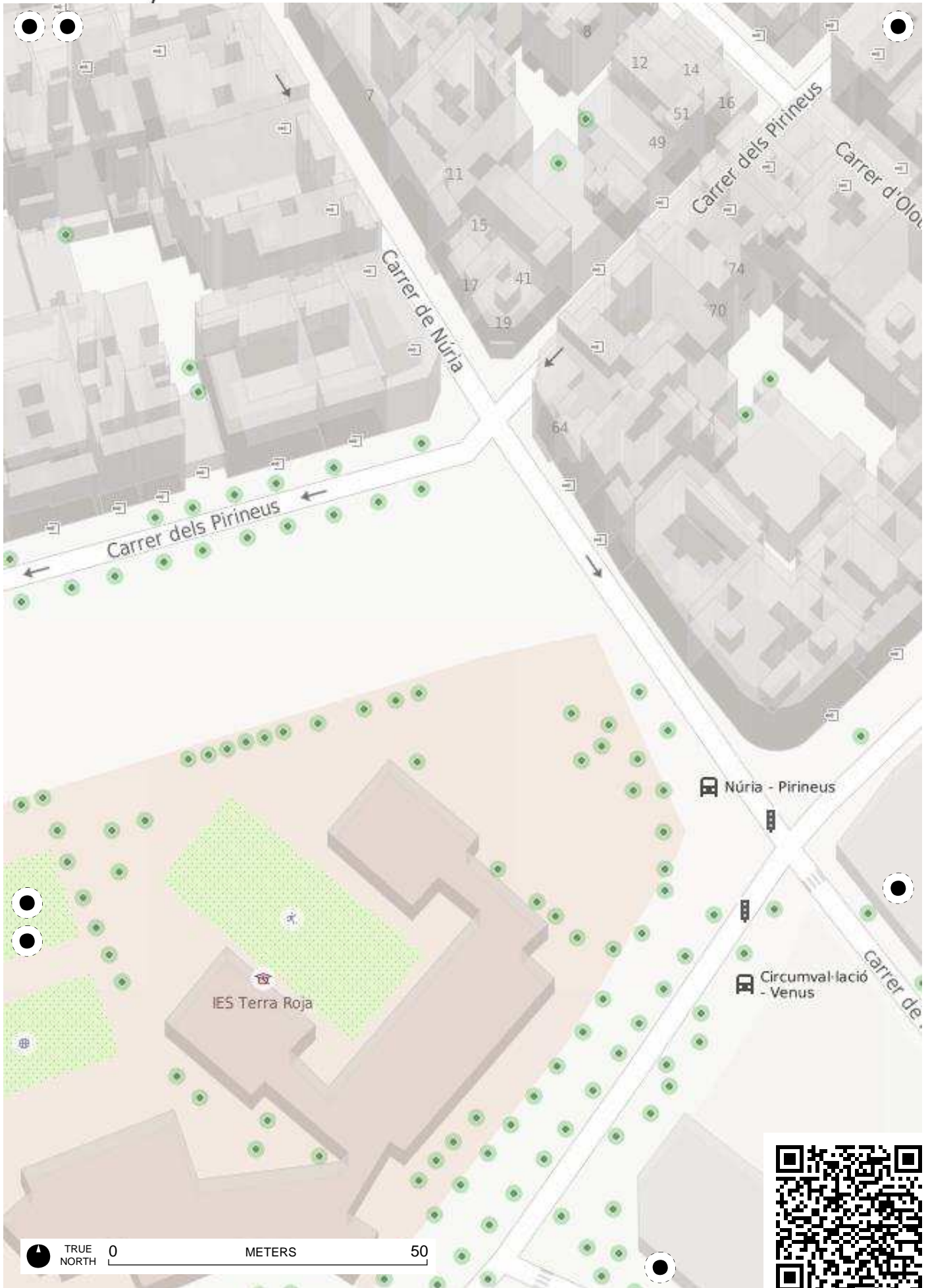




TRUE NORTH 0 METERS 50



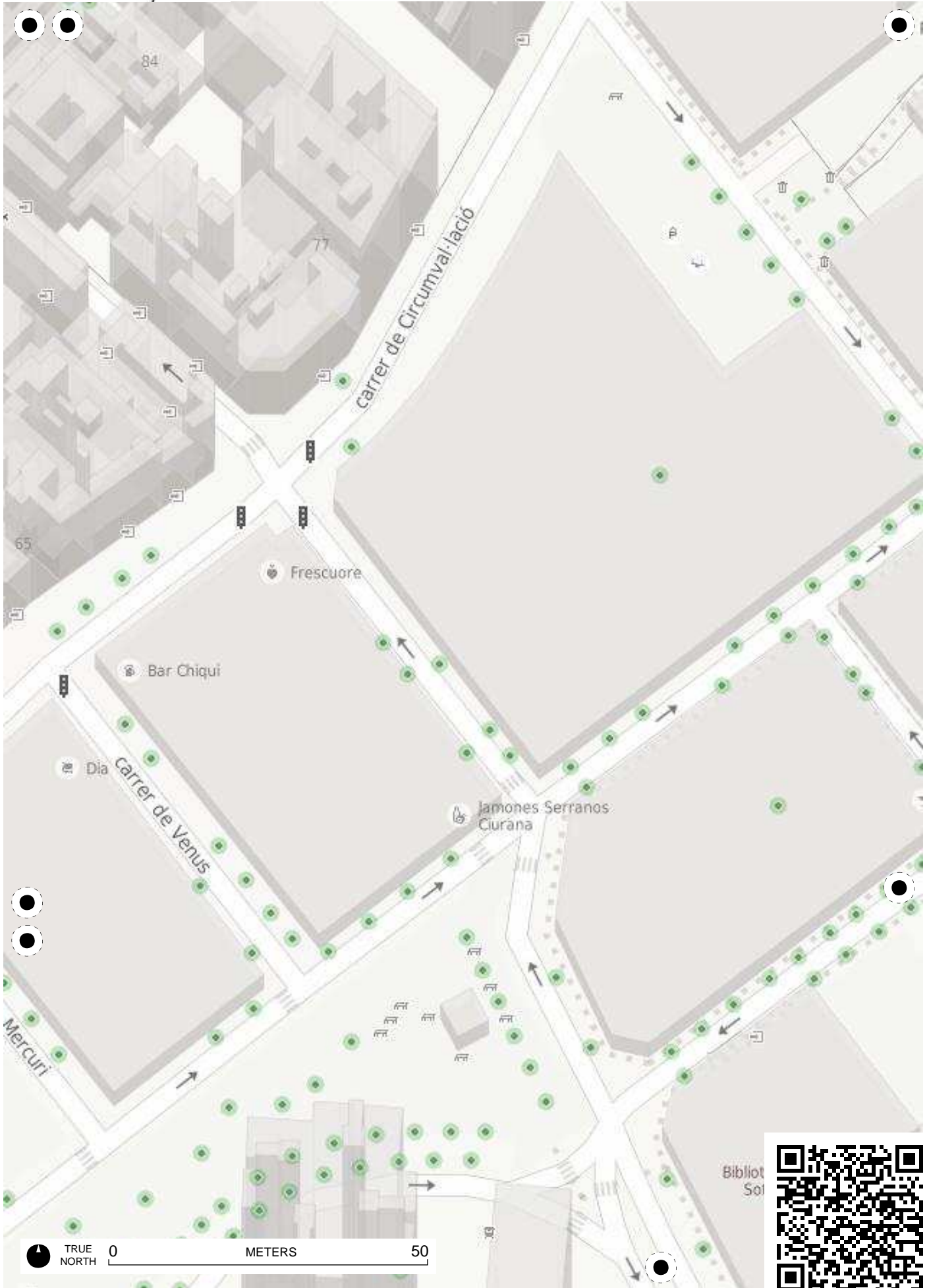




TRUE NORTH 0 METERS 50



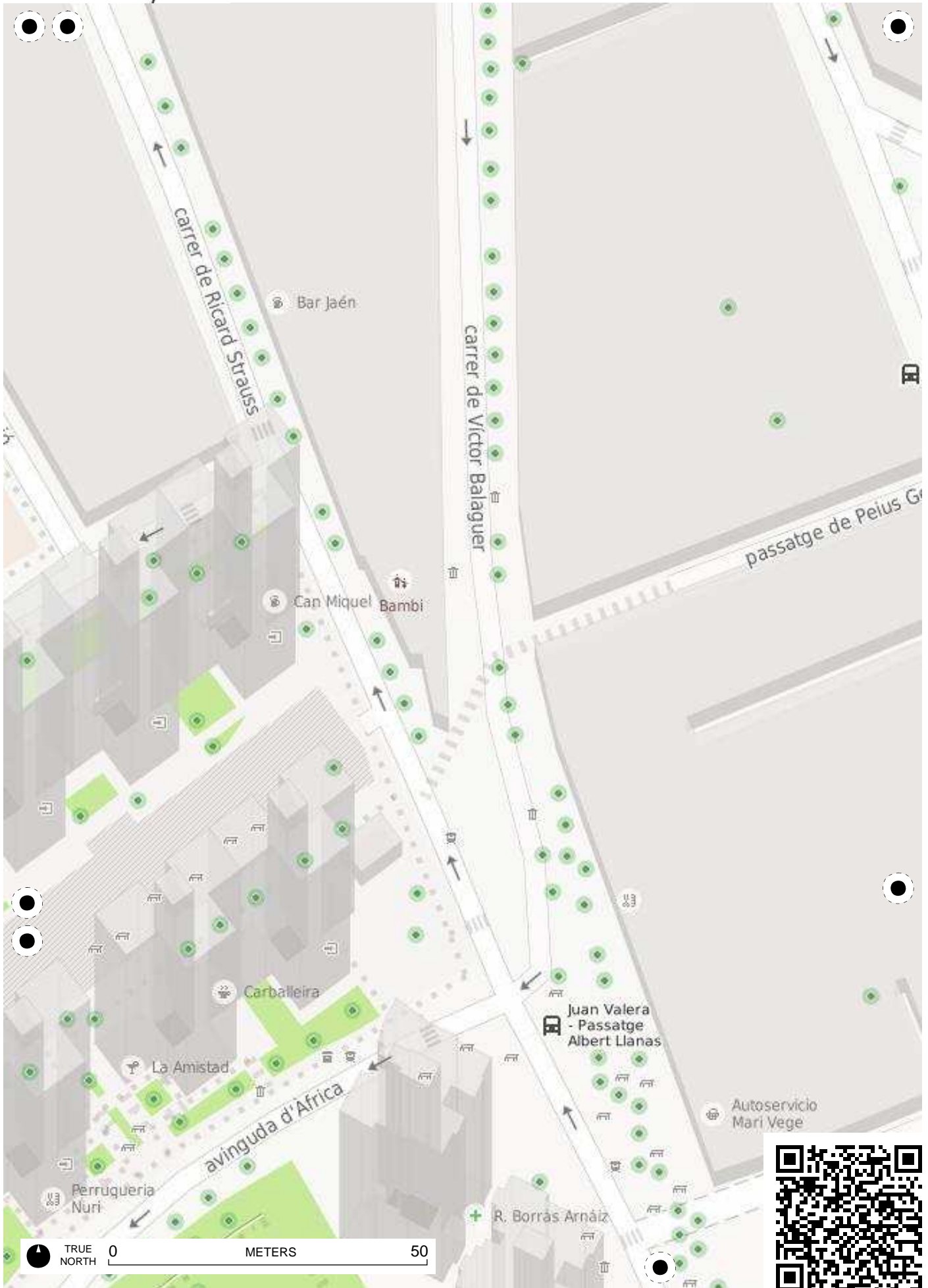




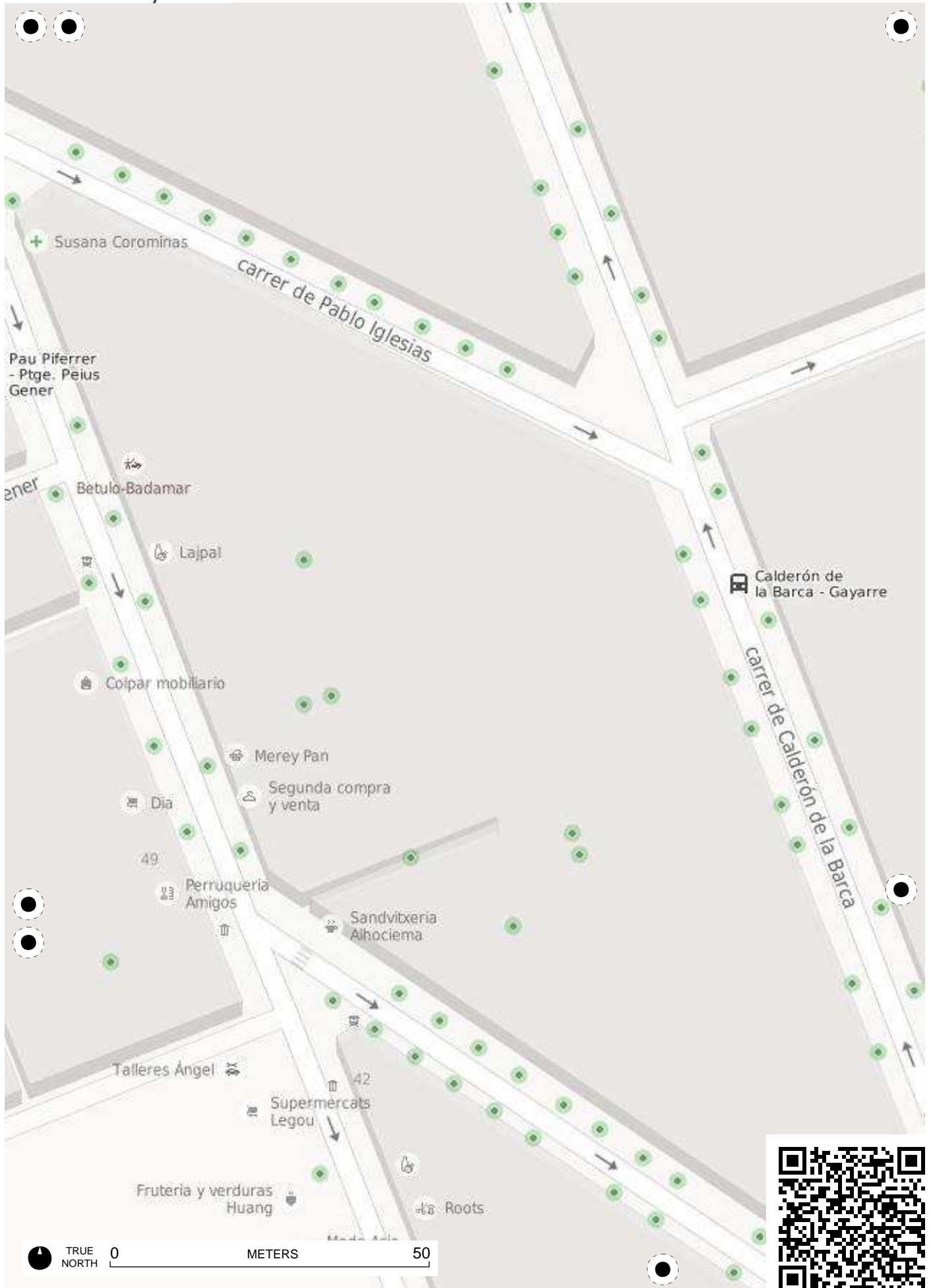
TRUE NORTH 0 METERS 50







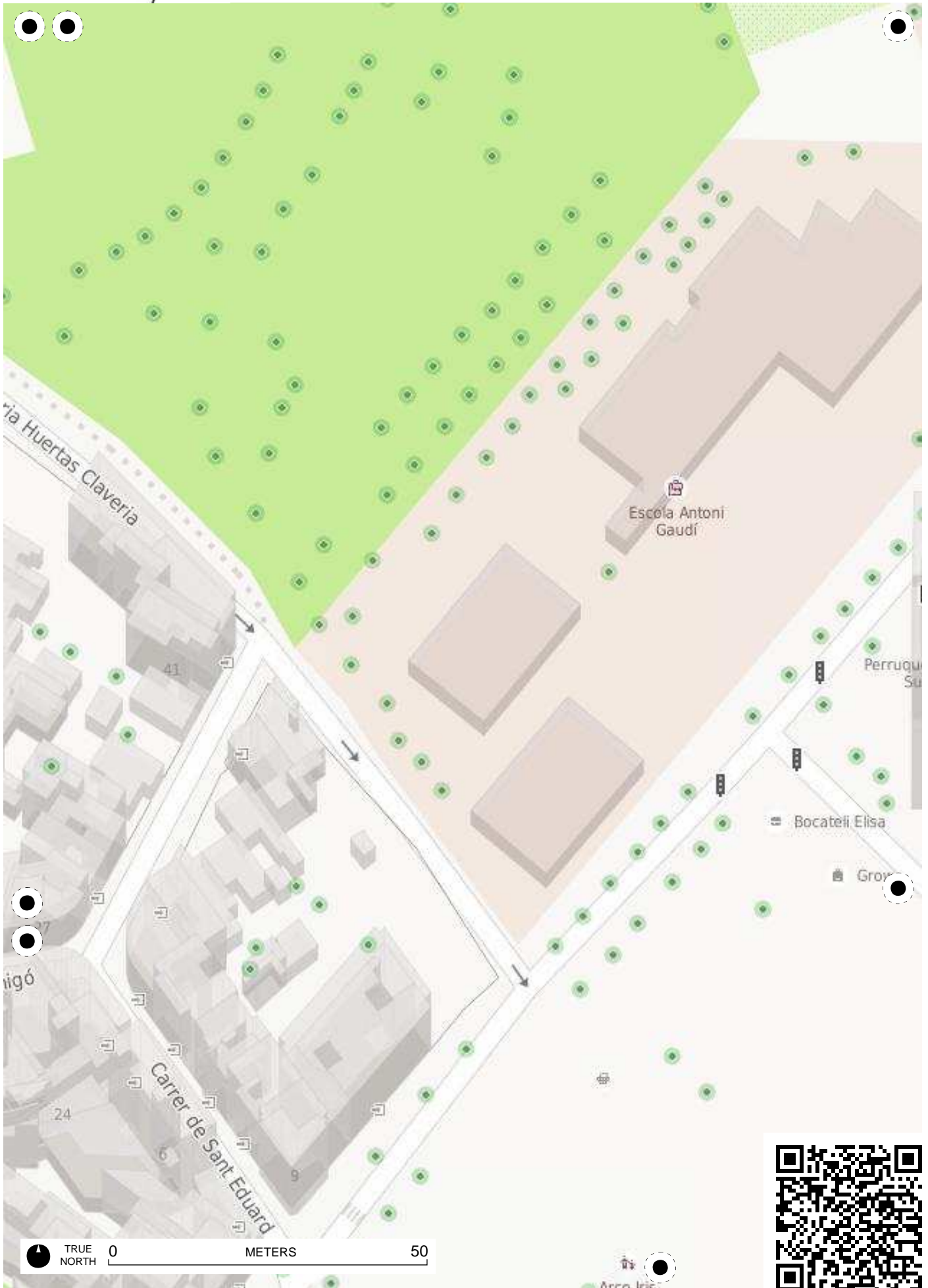


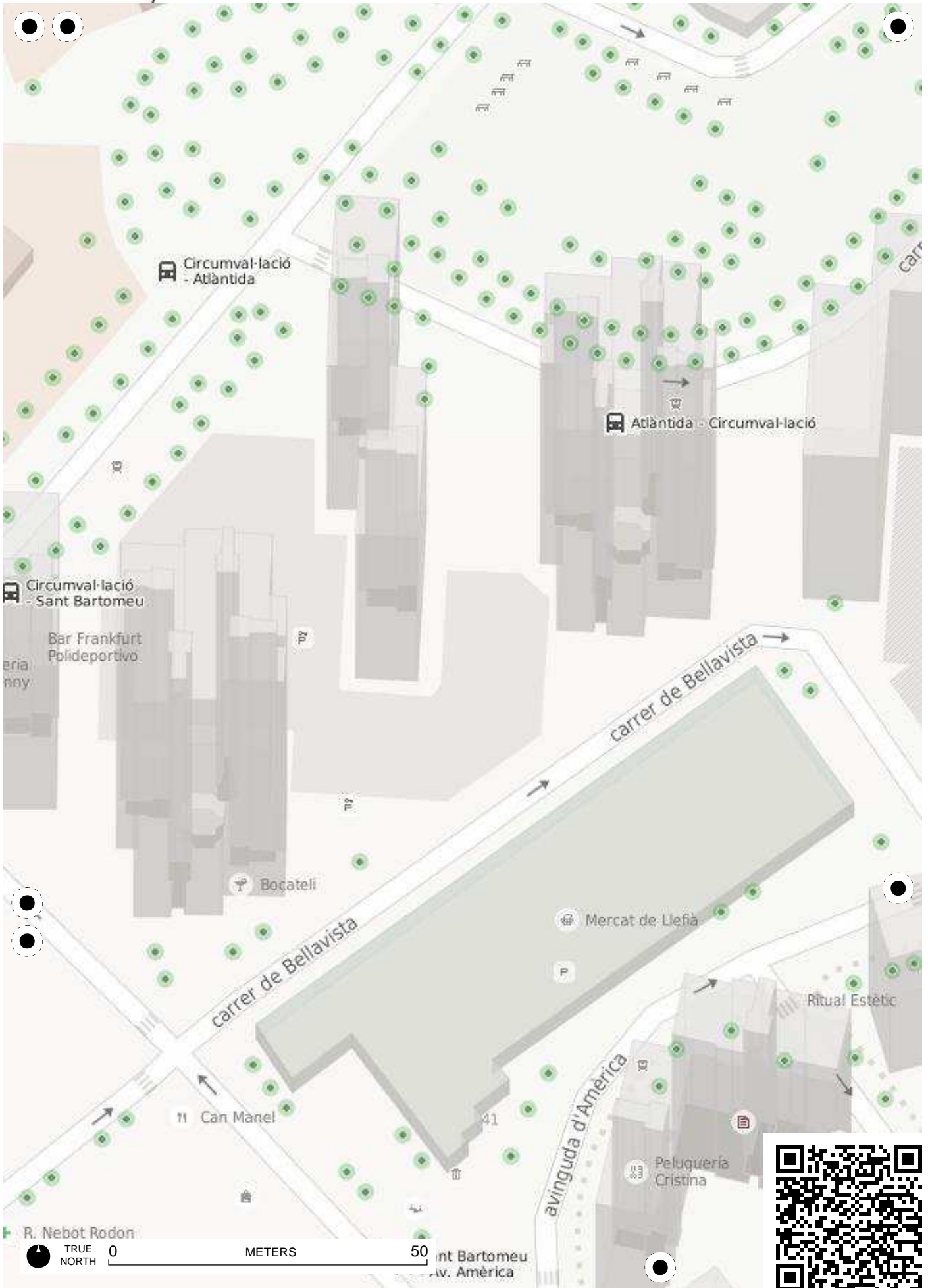


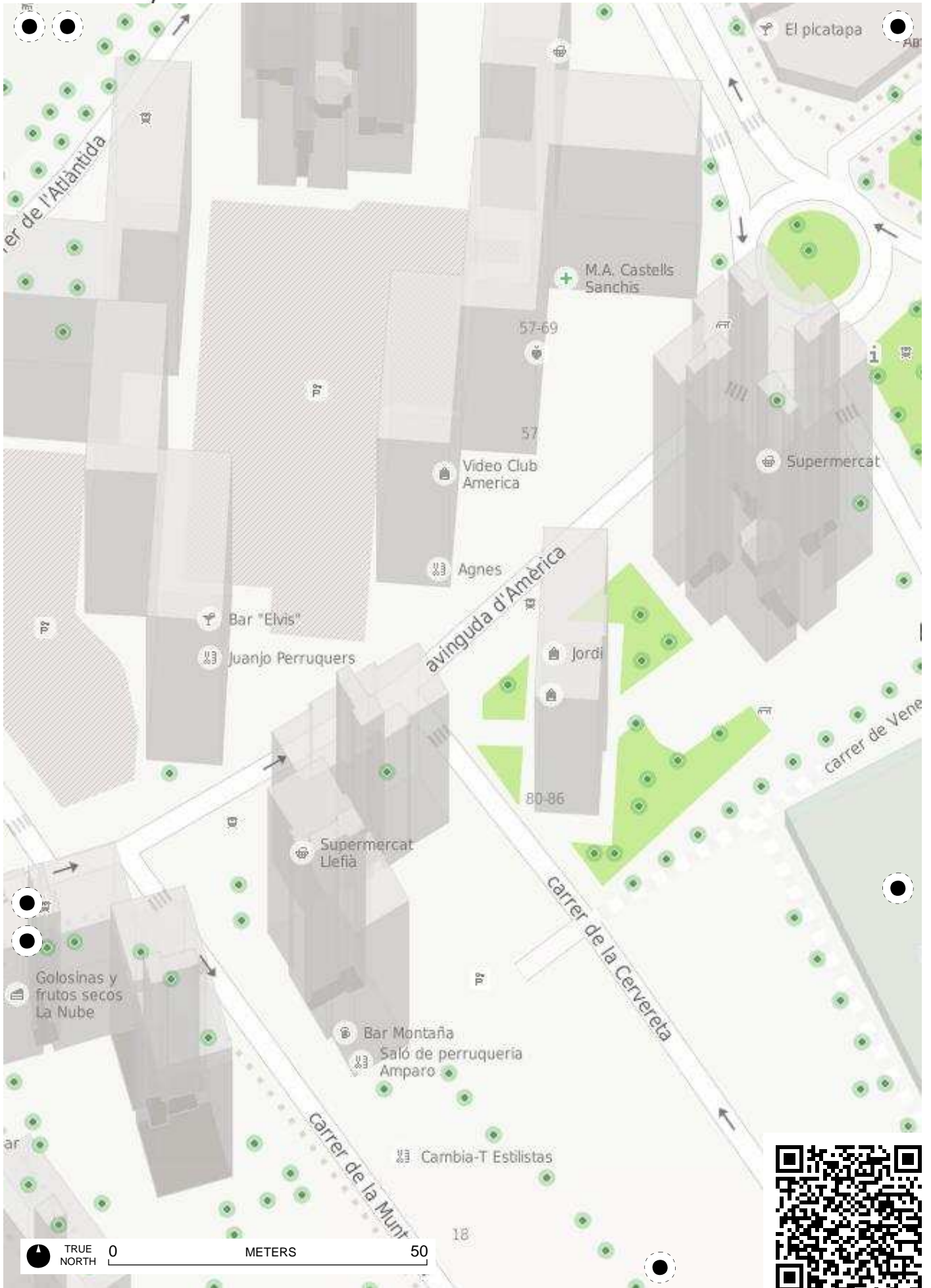




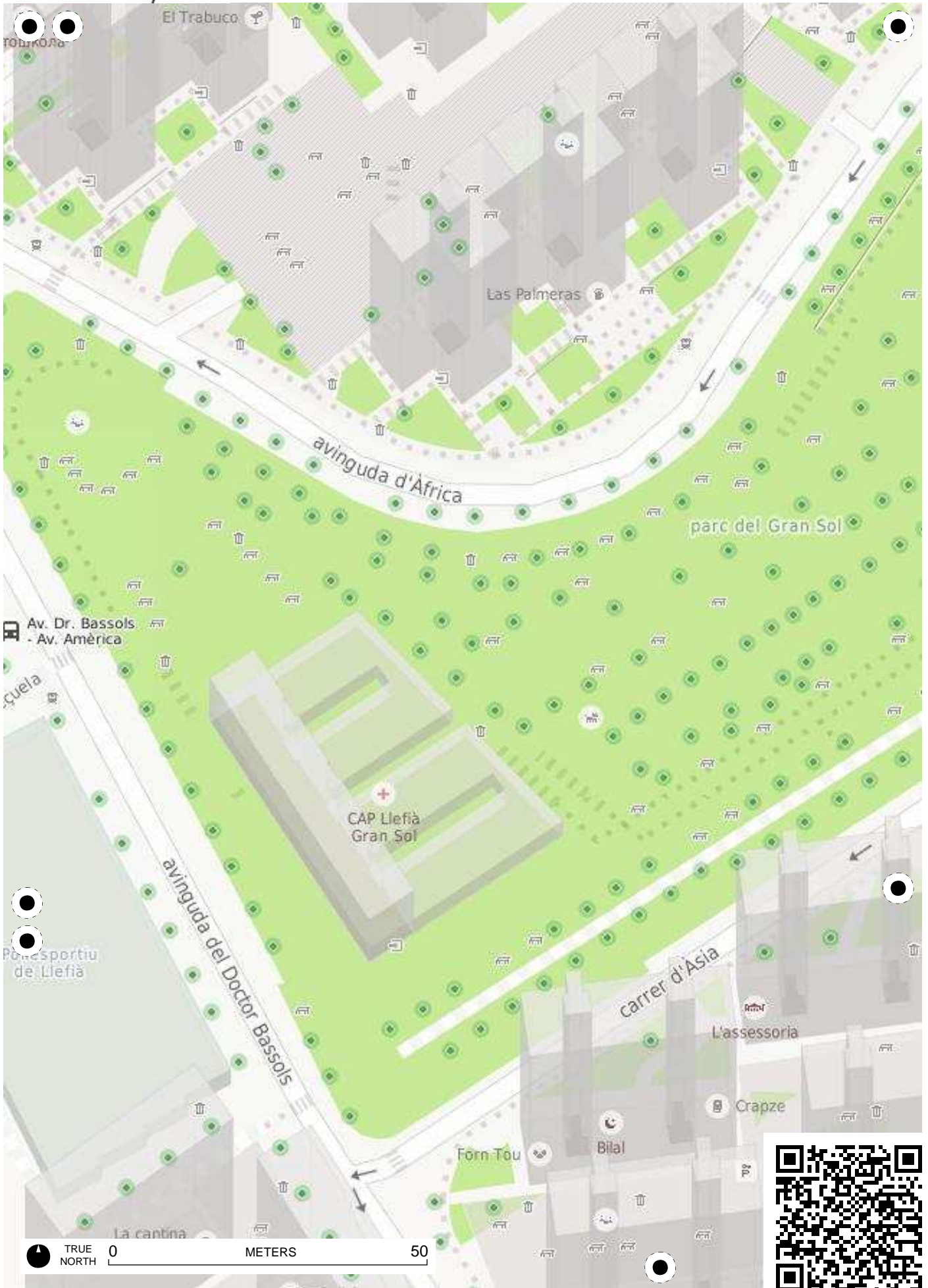


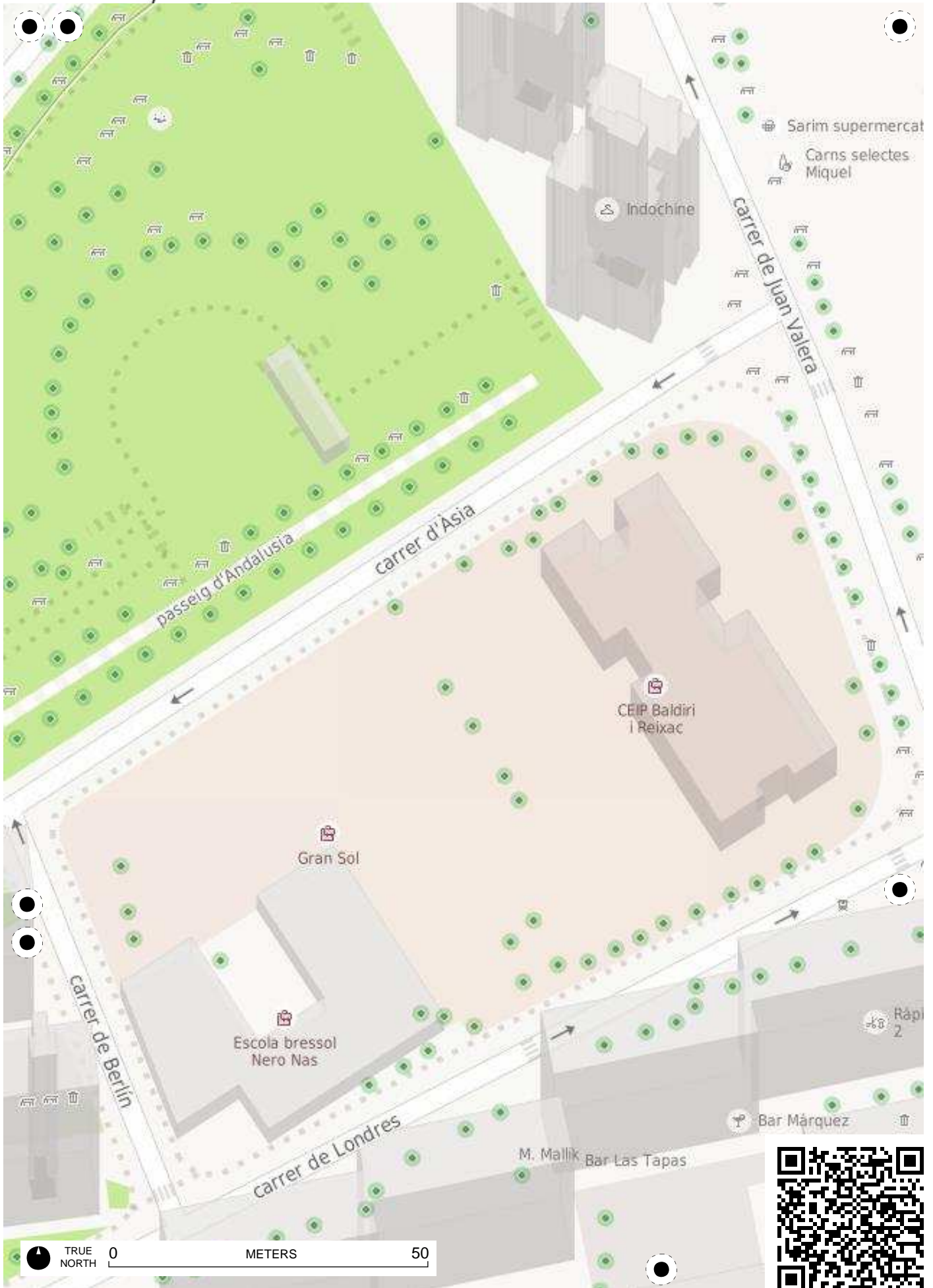




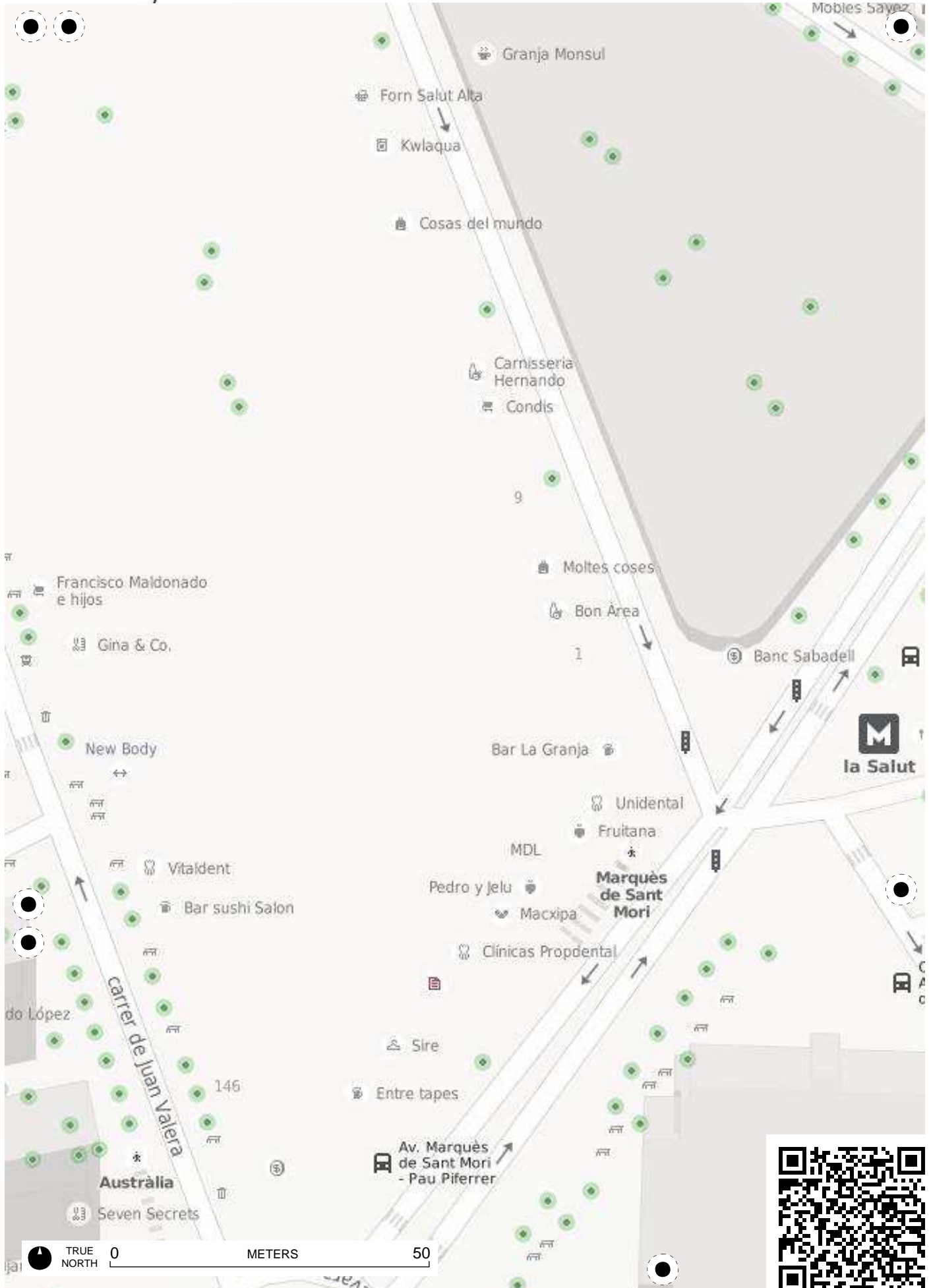




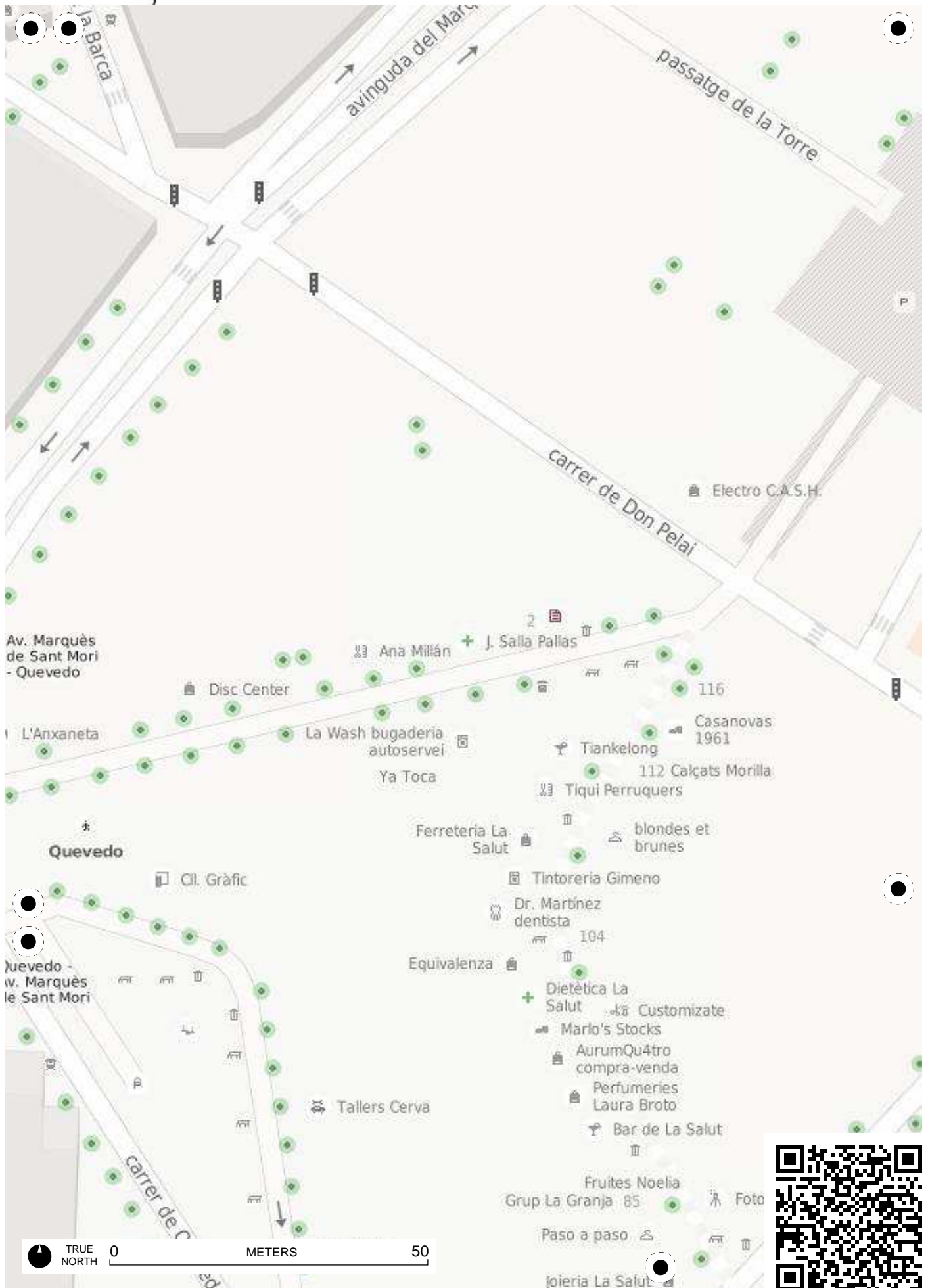


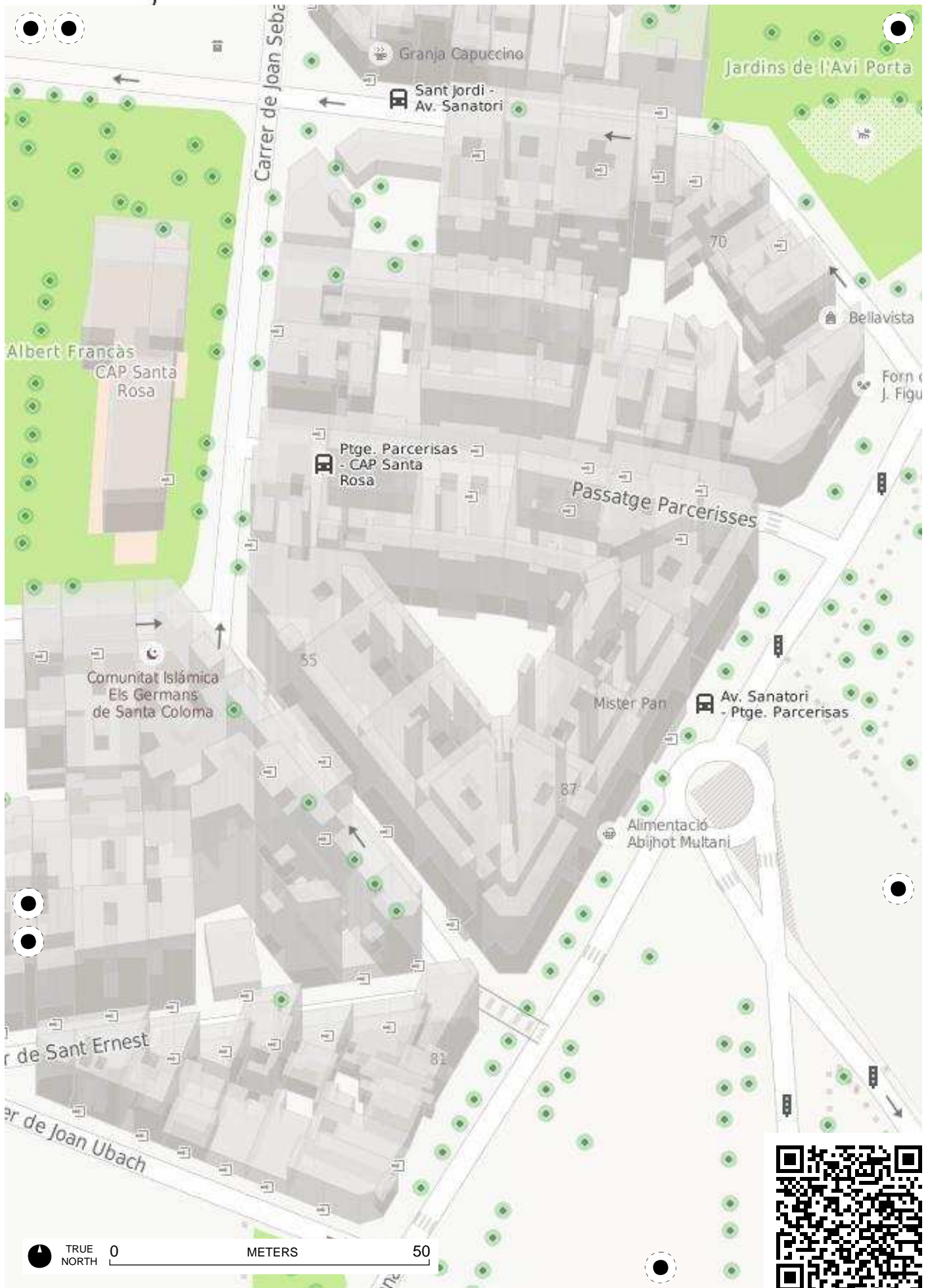










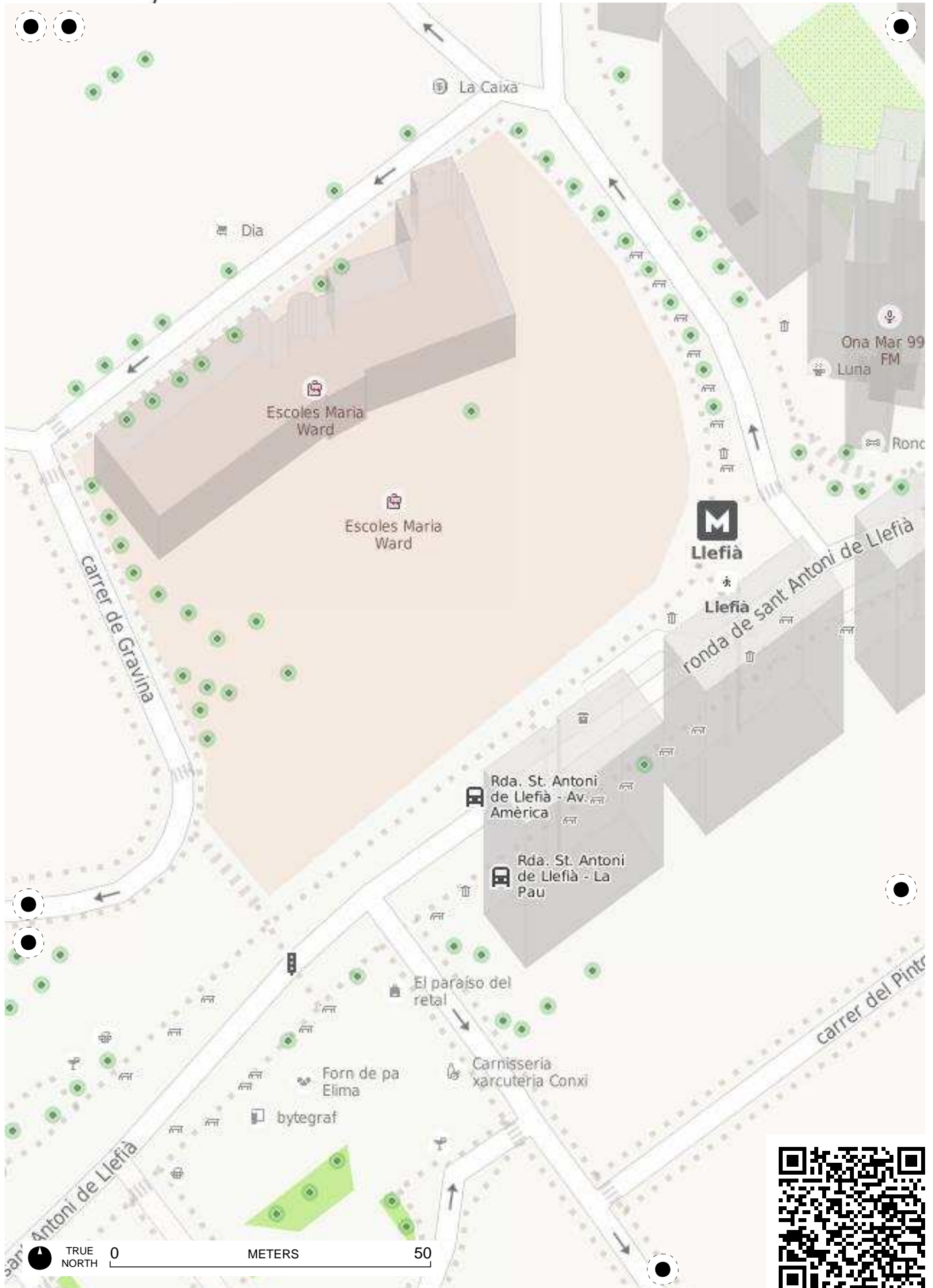




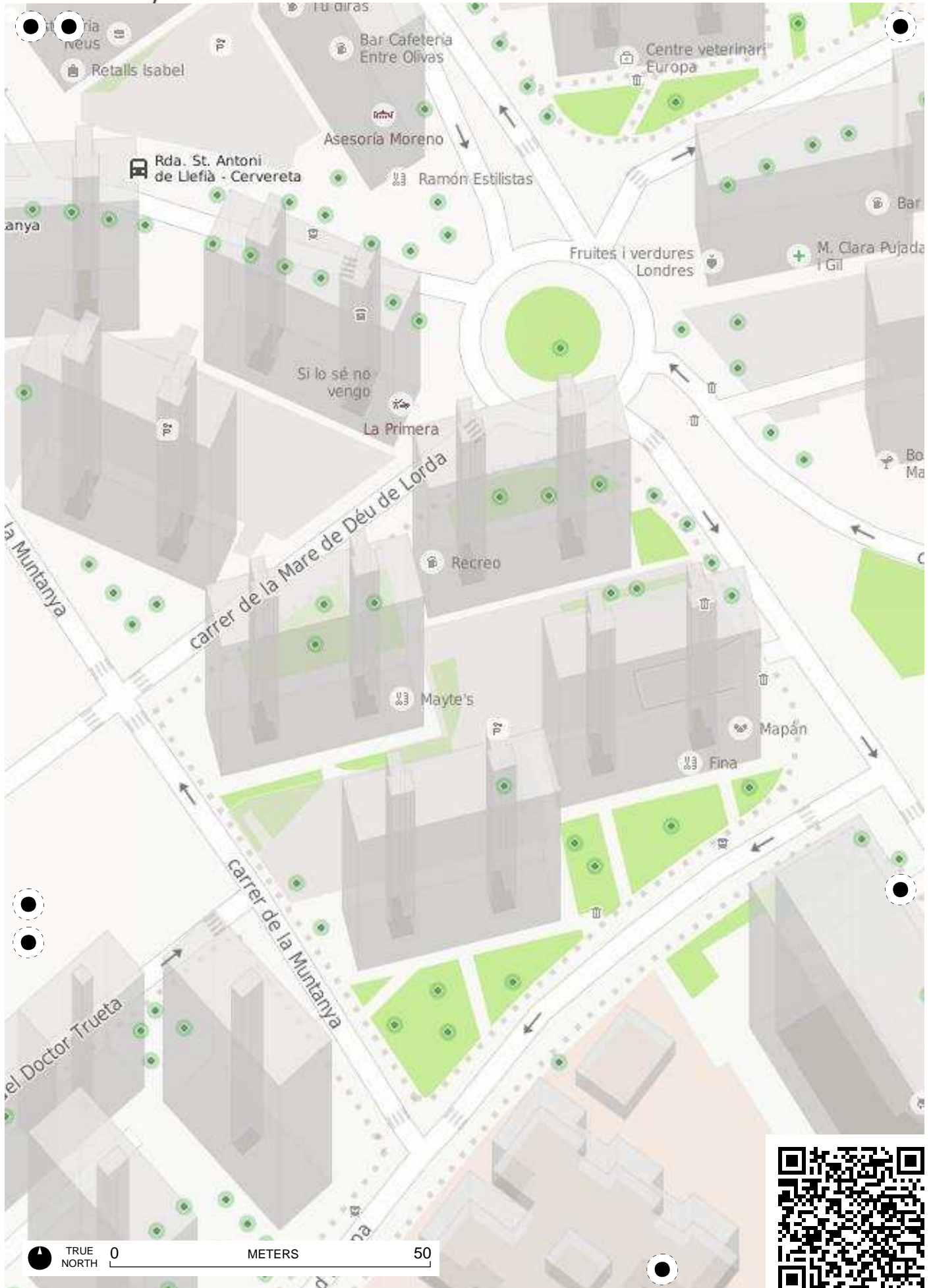
denal  
B. TRUE NORTH 0 METERS 50





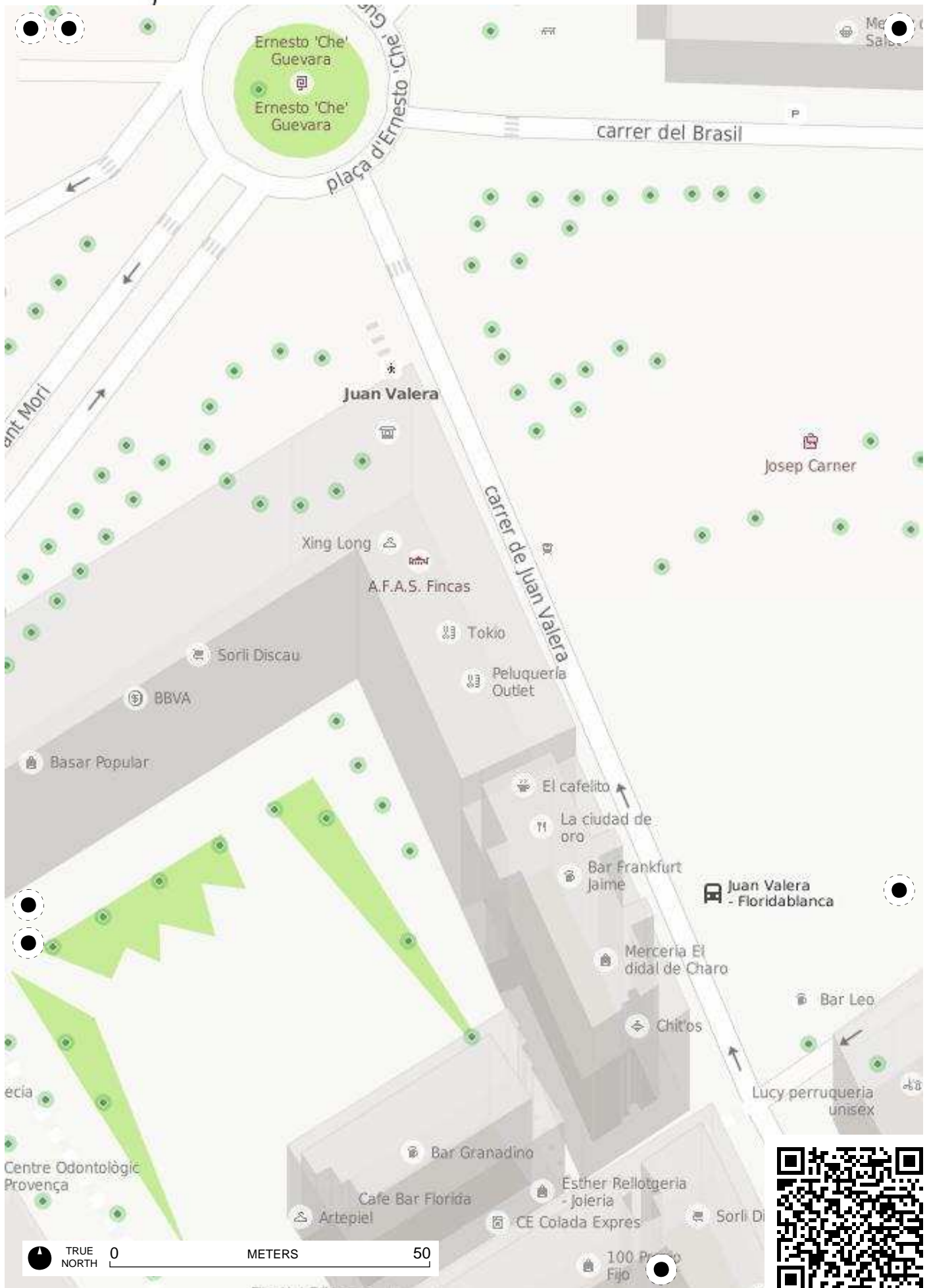






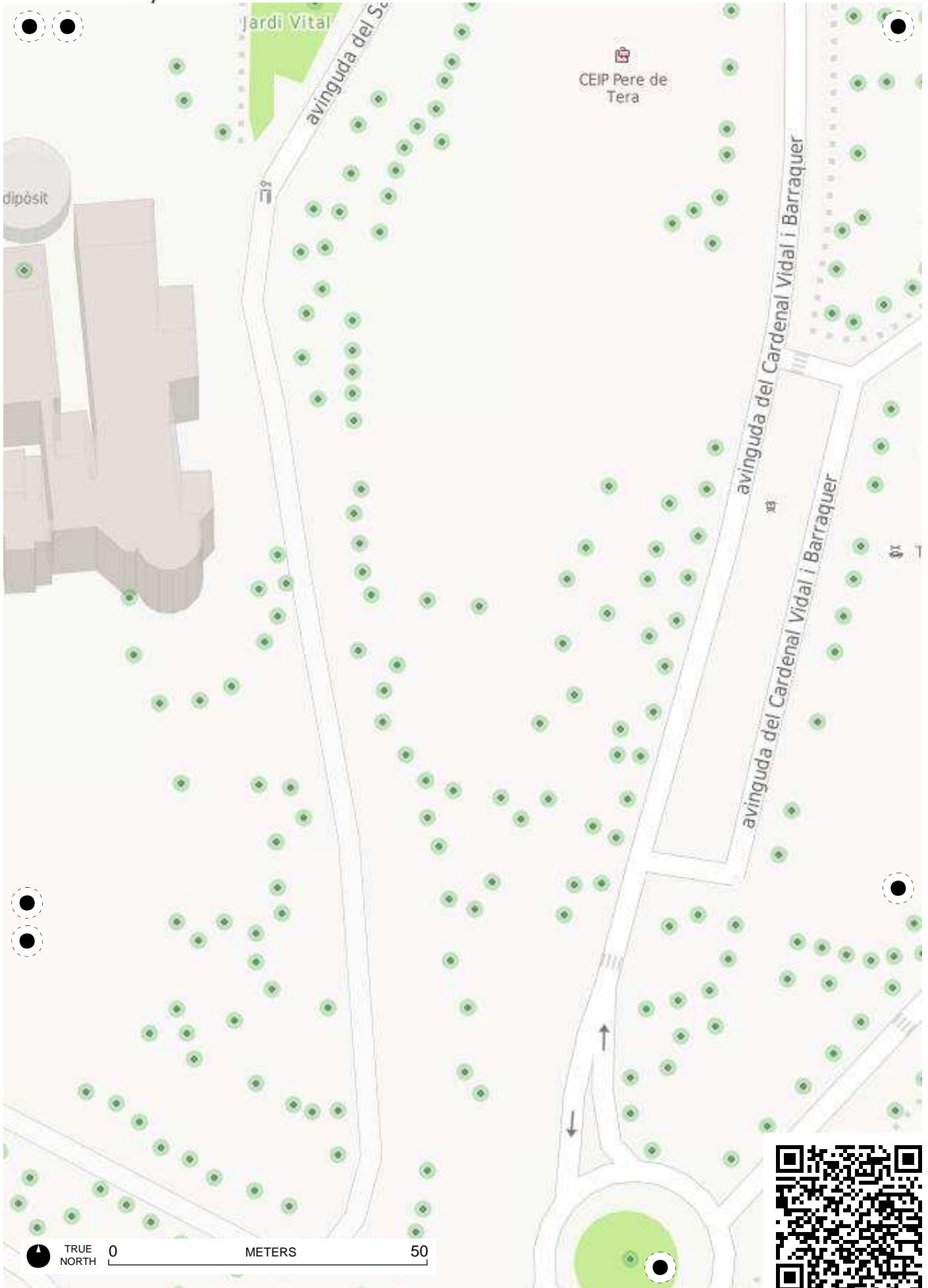


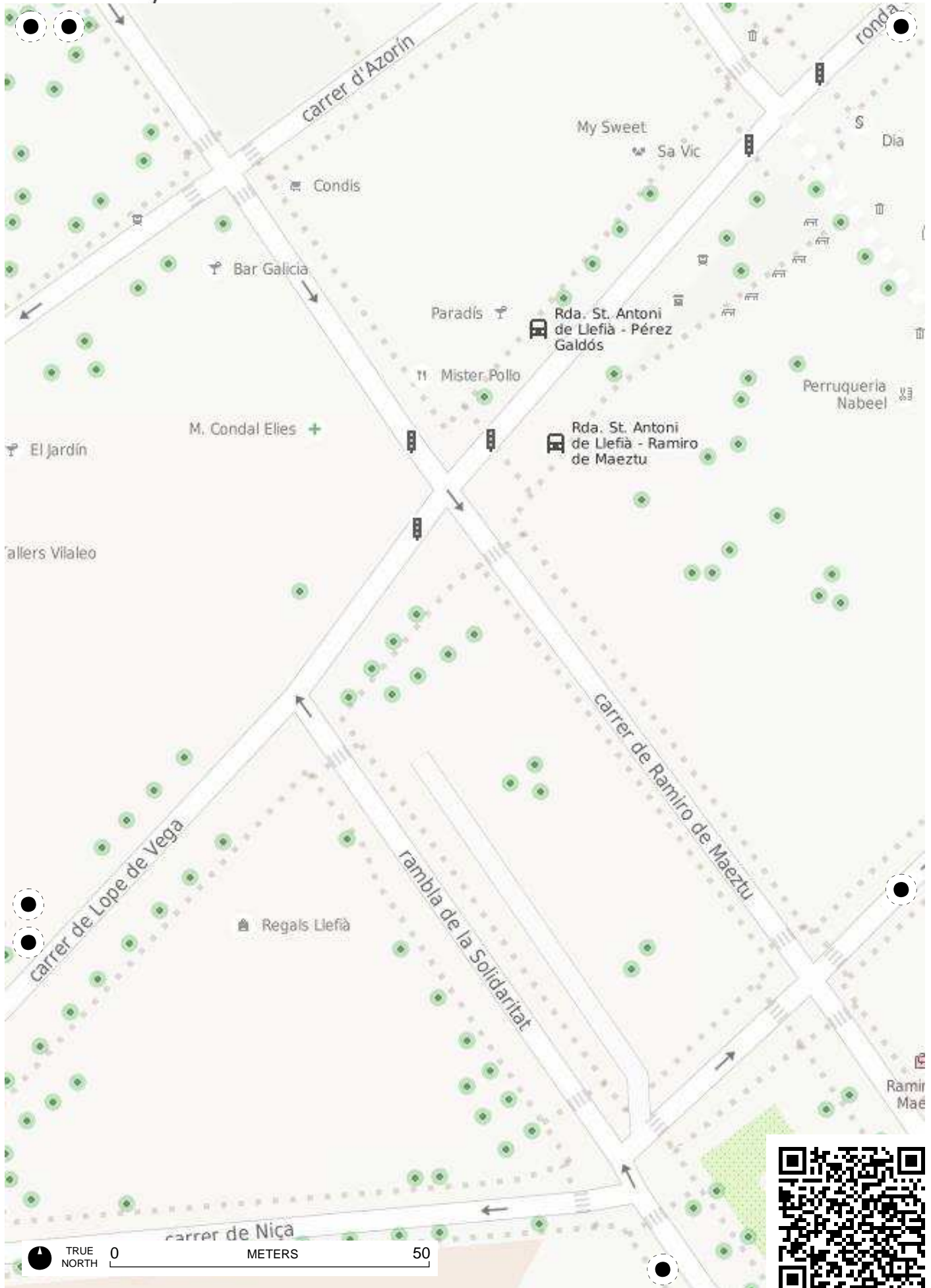


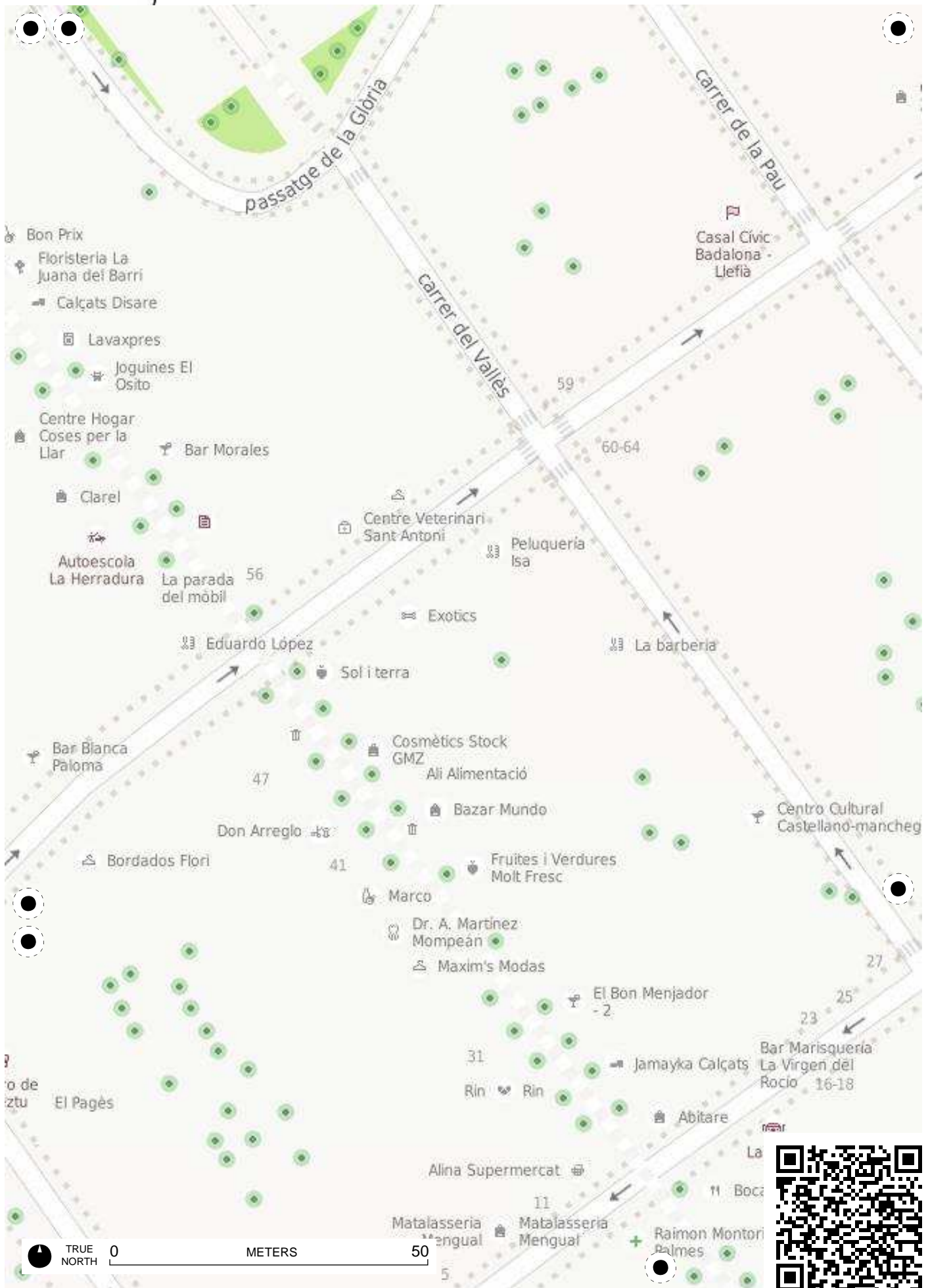




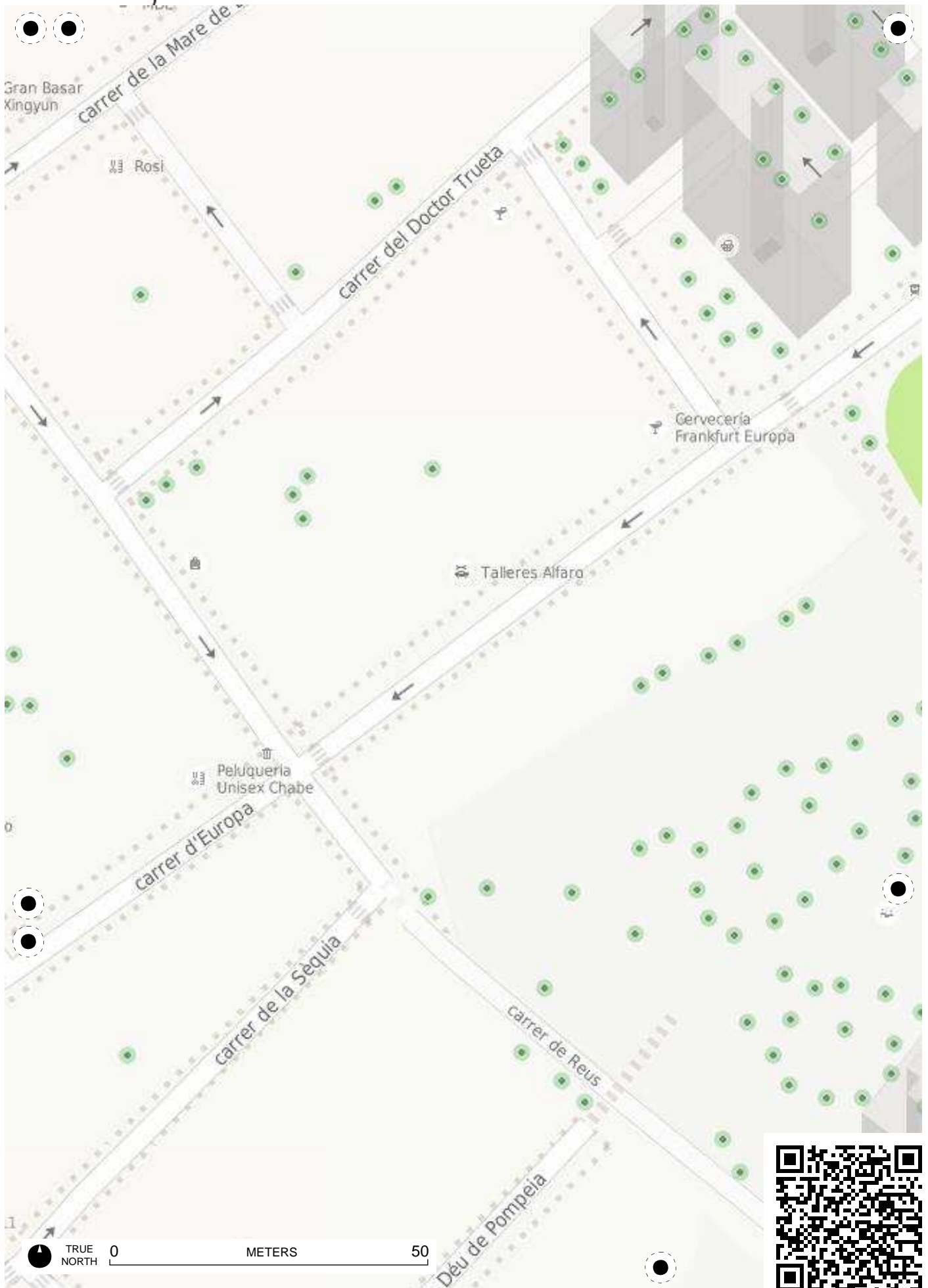


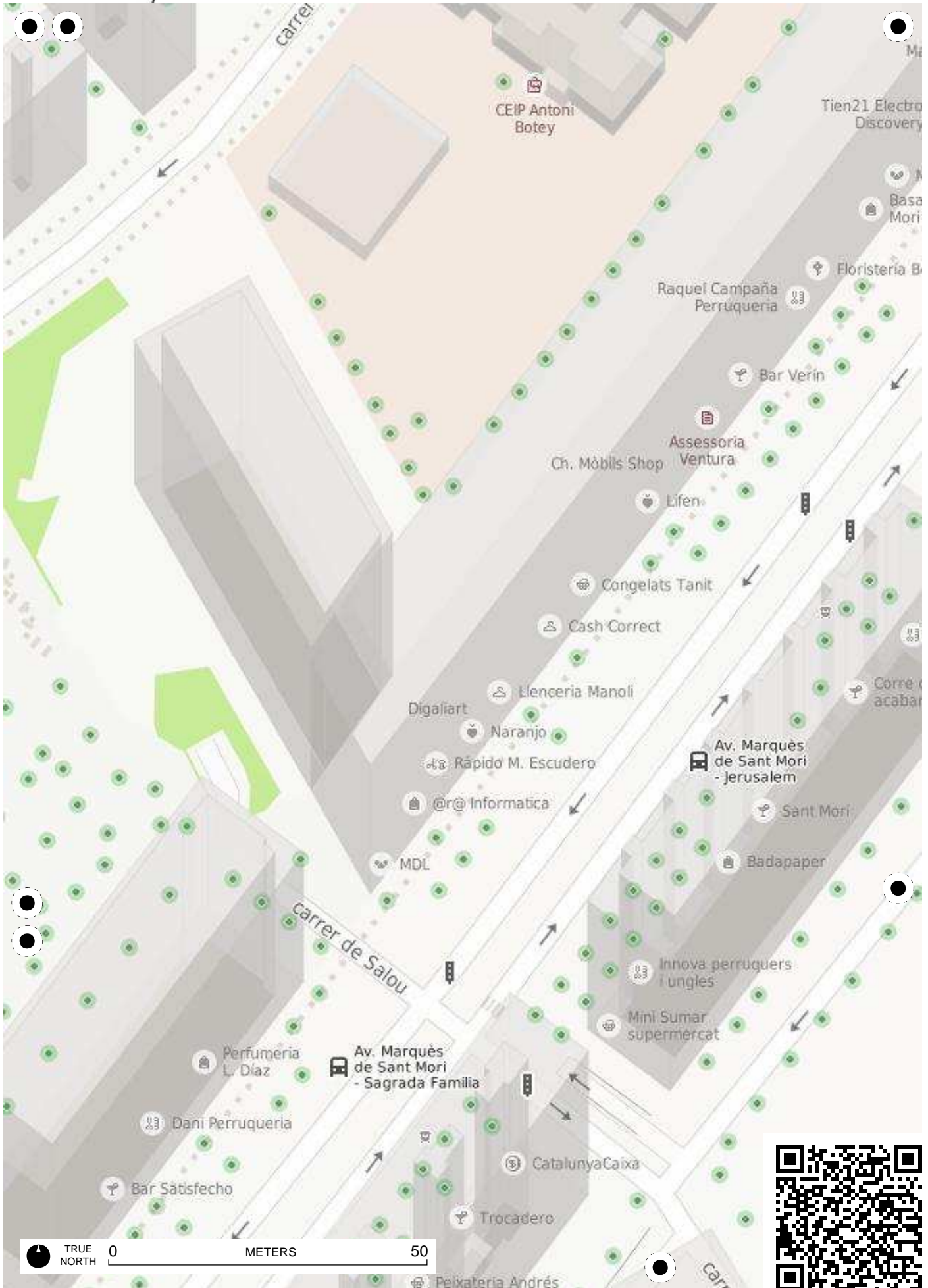




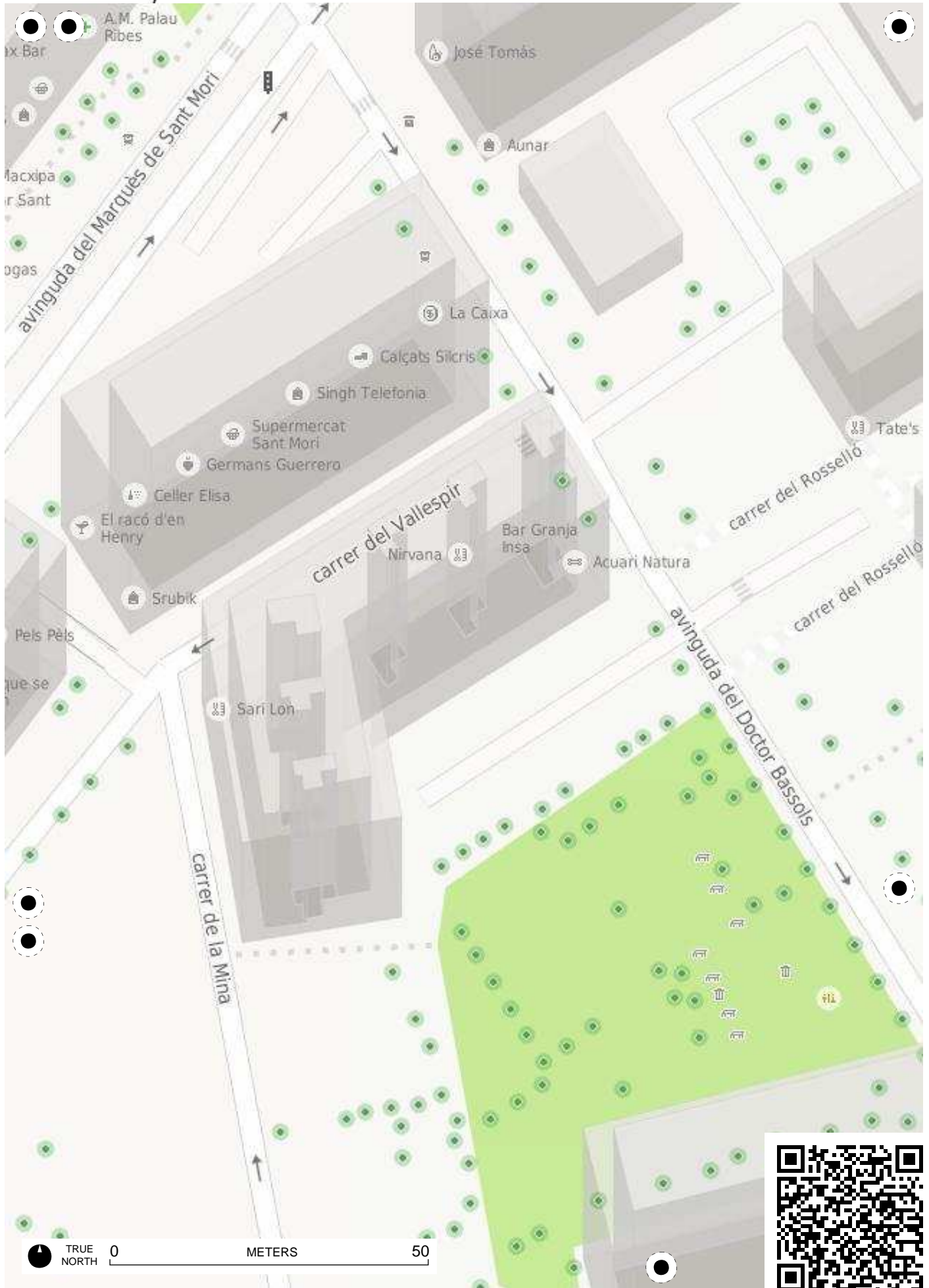




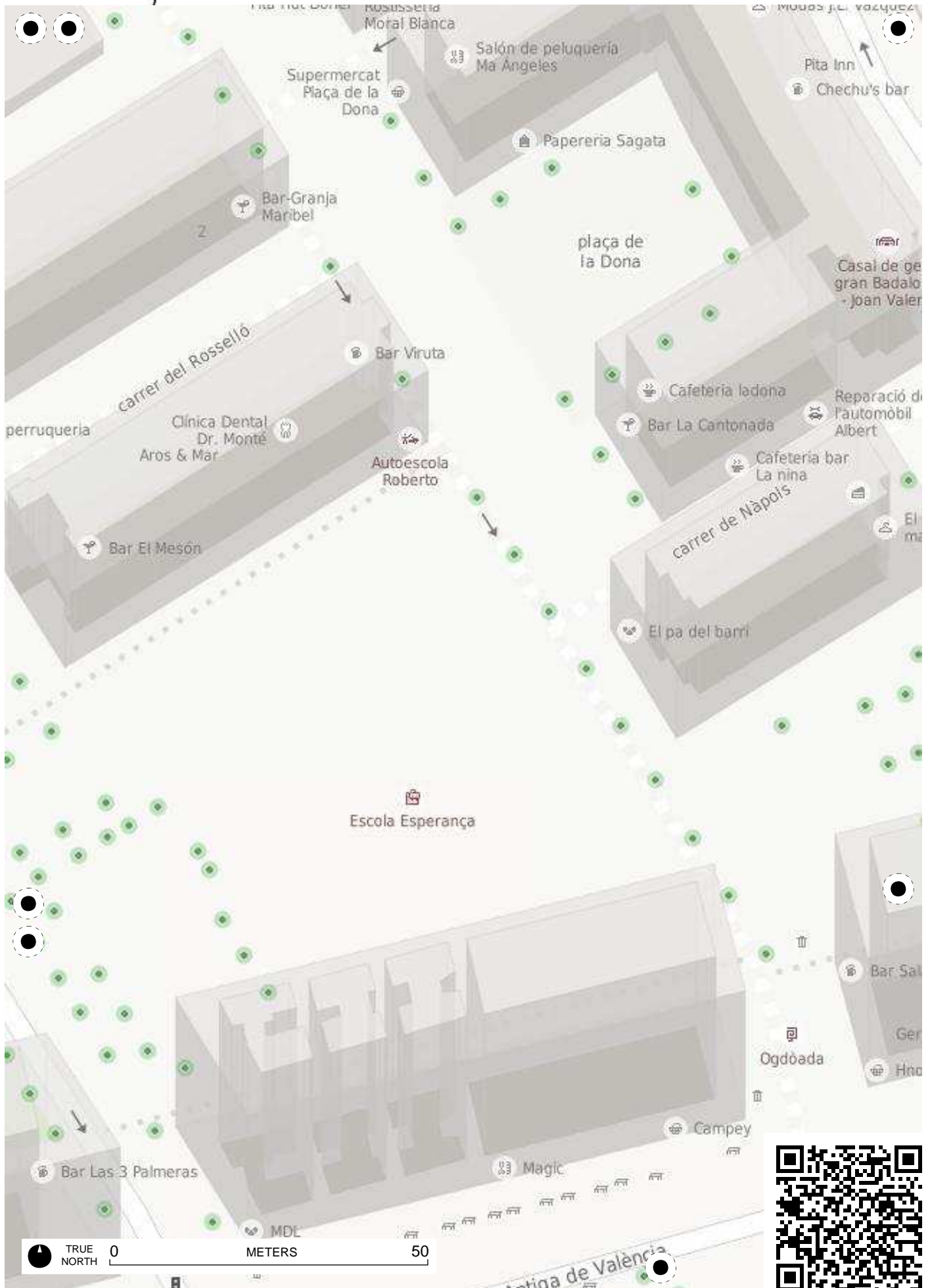


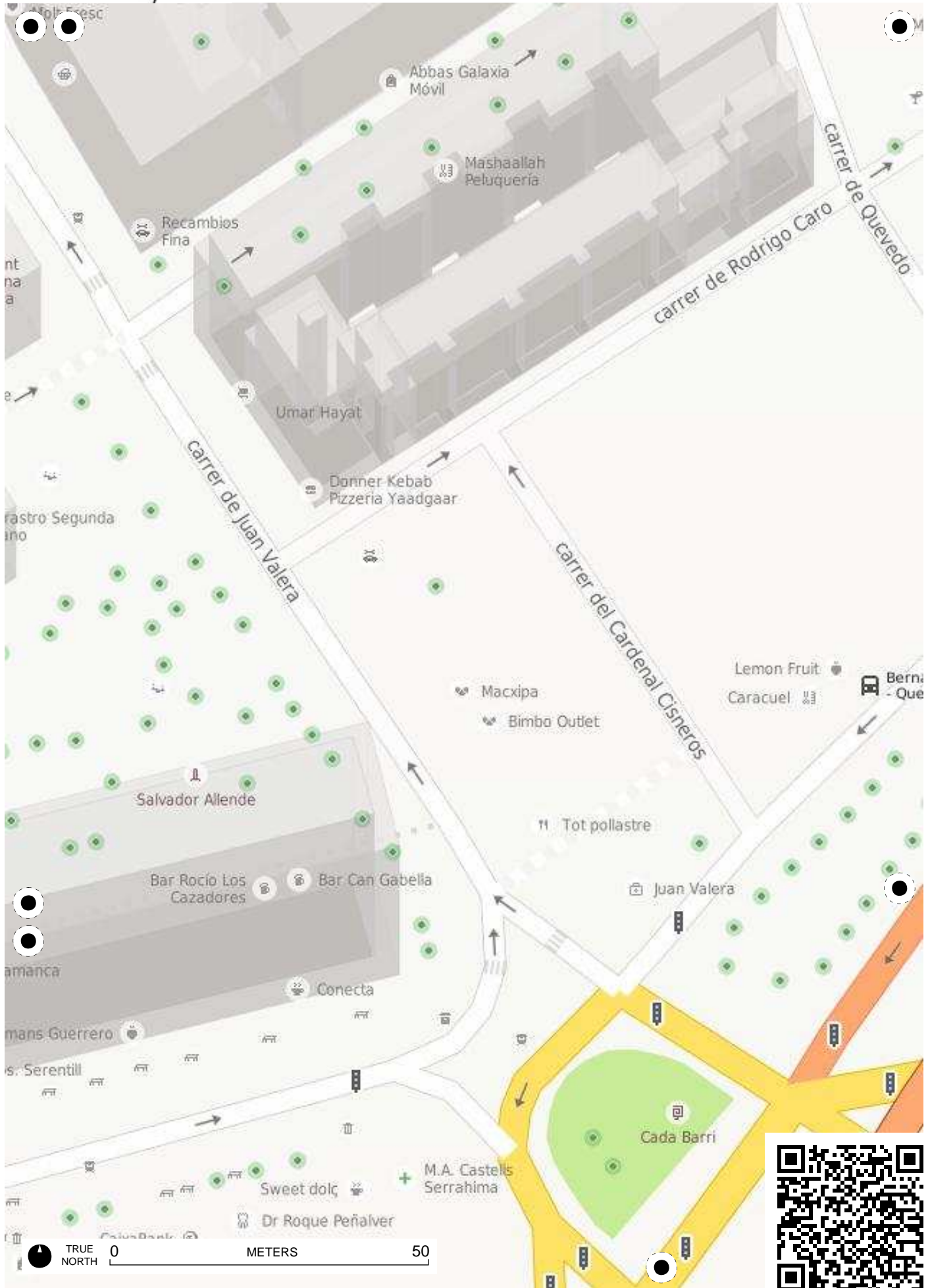


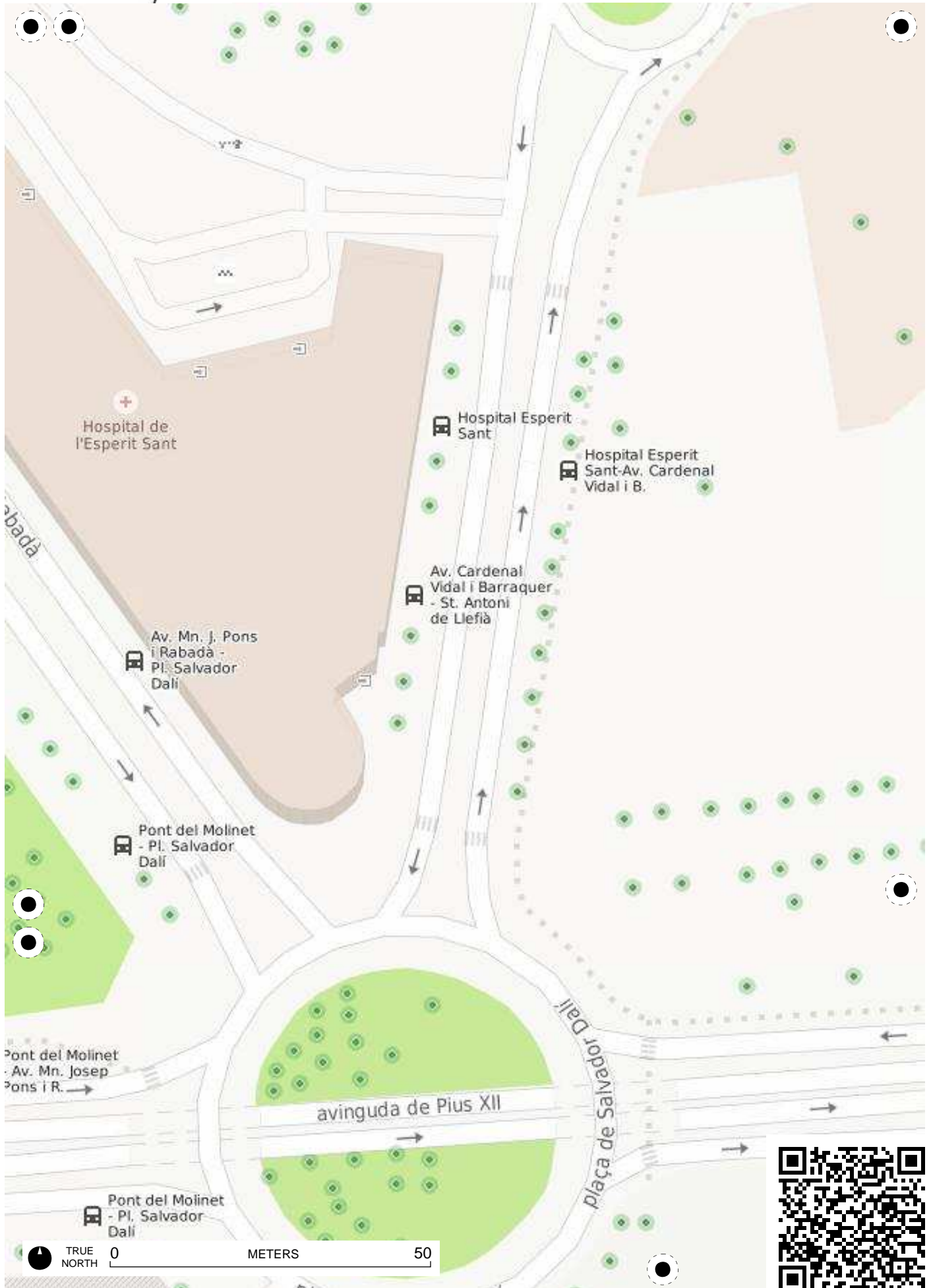




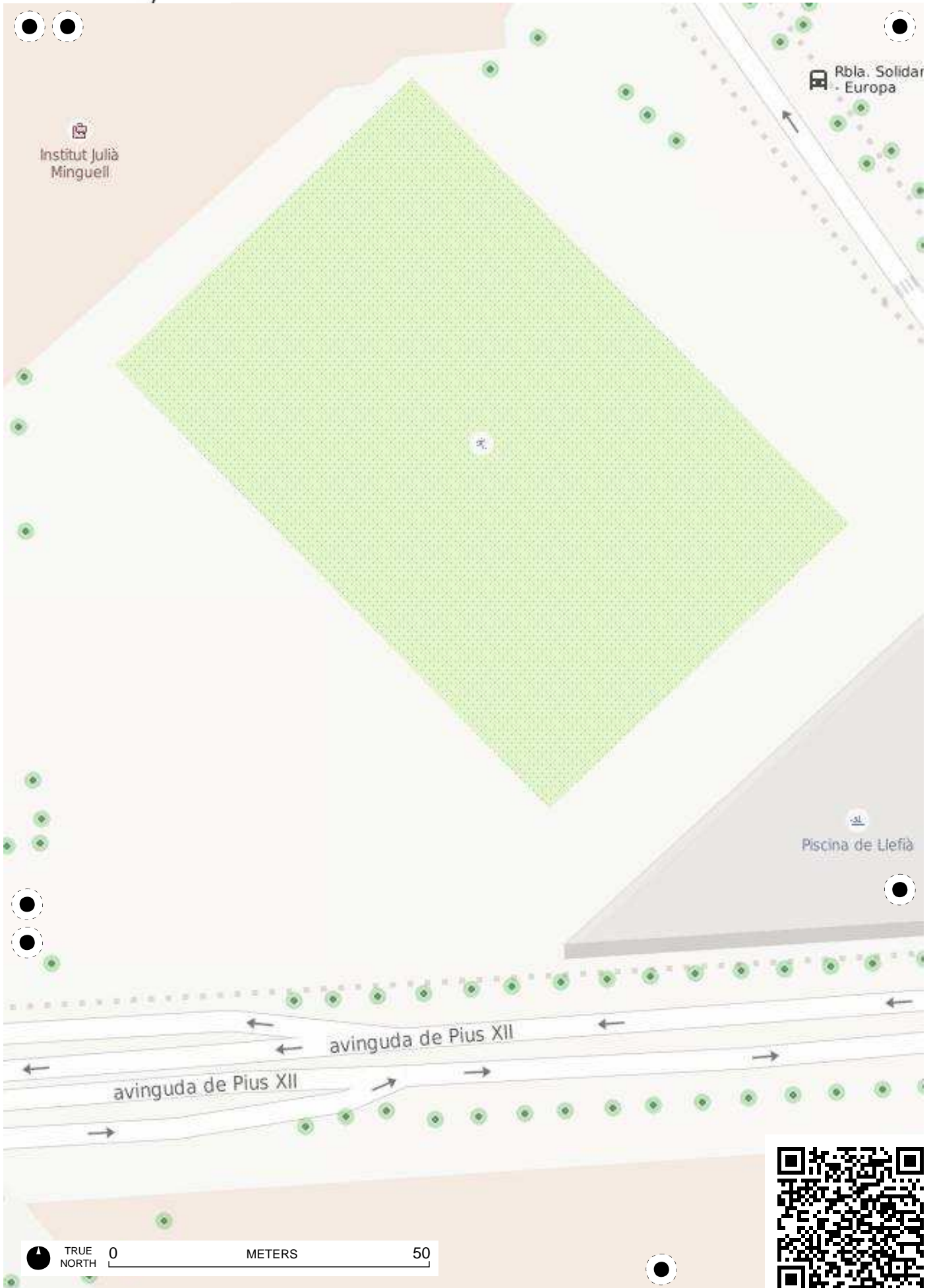


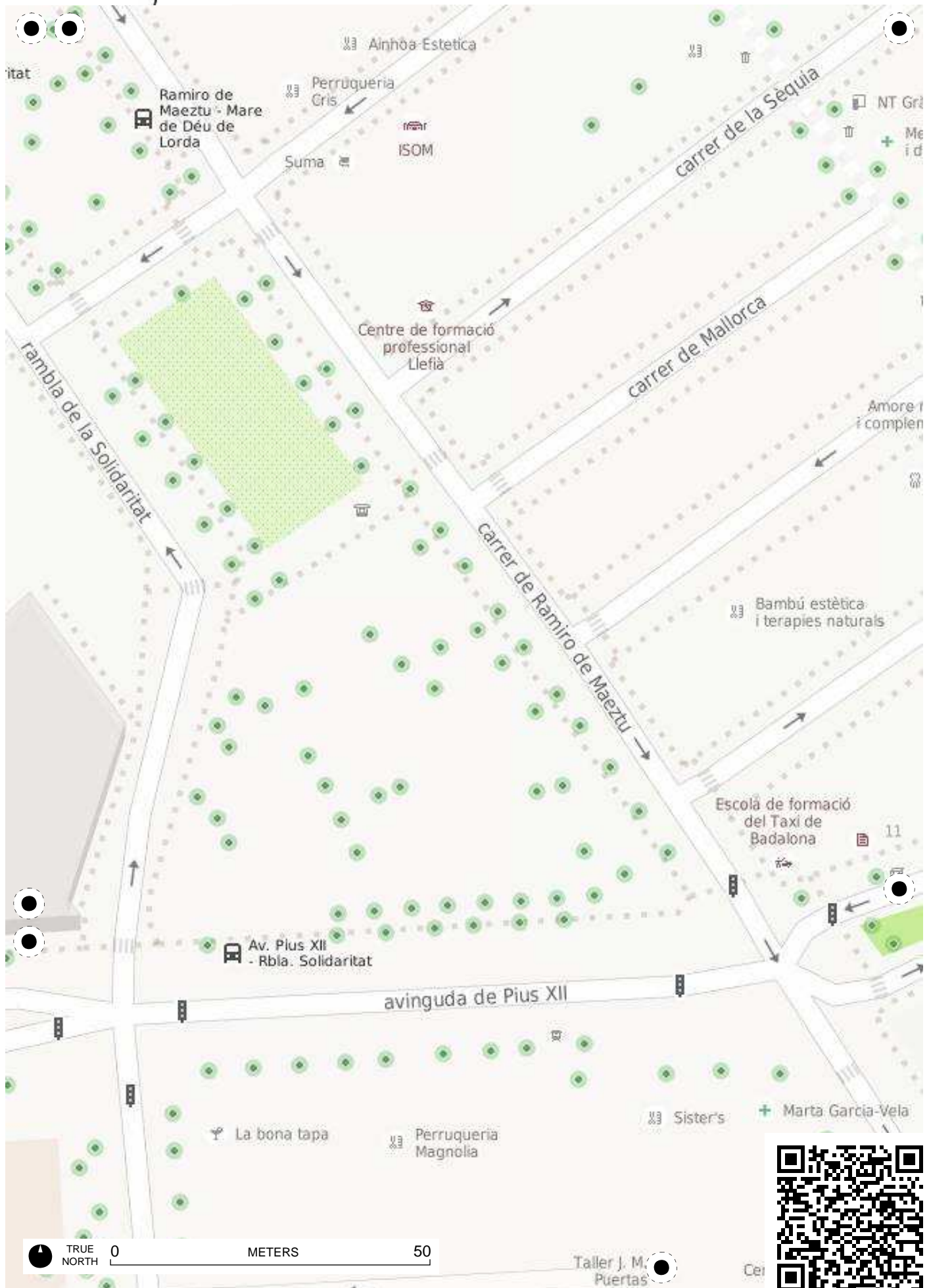




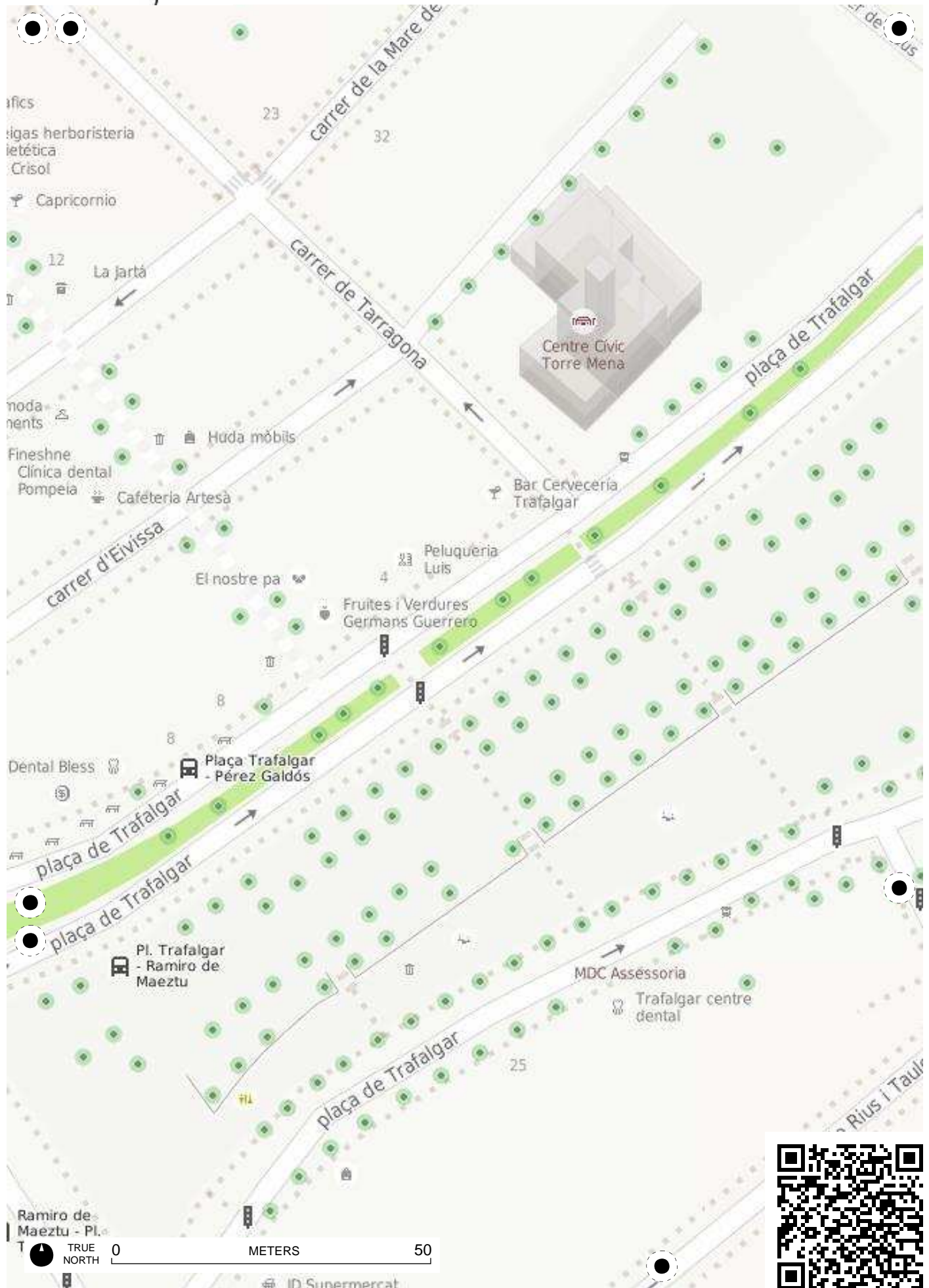




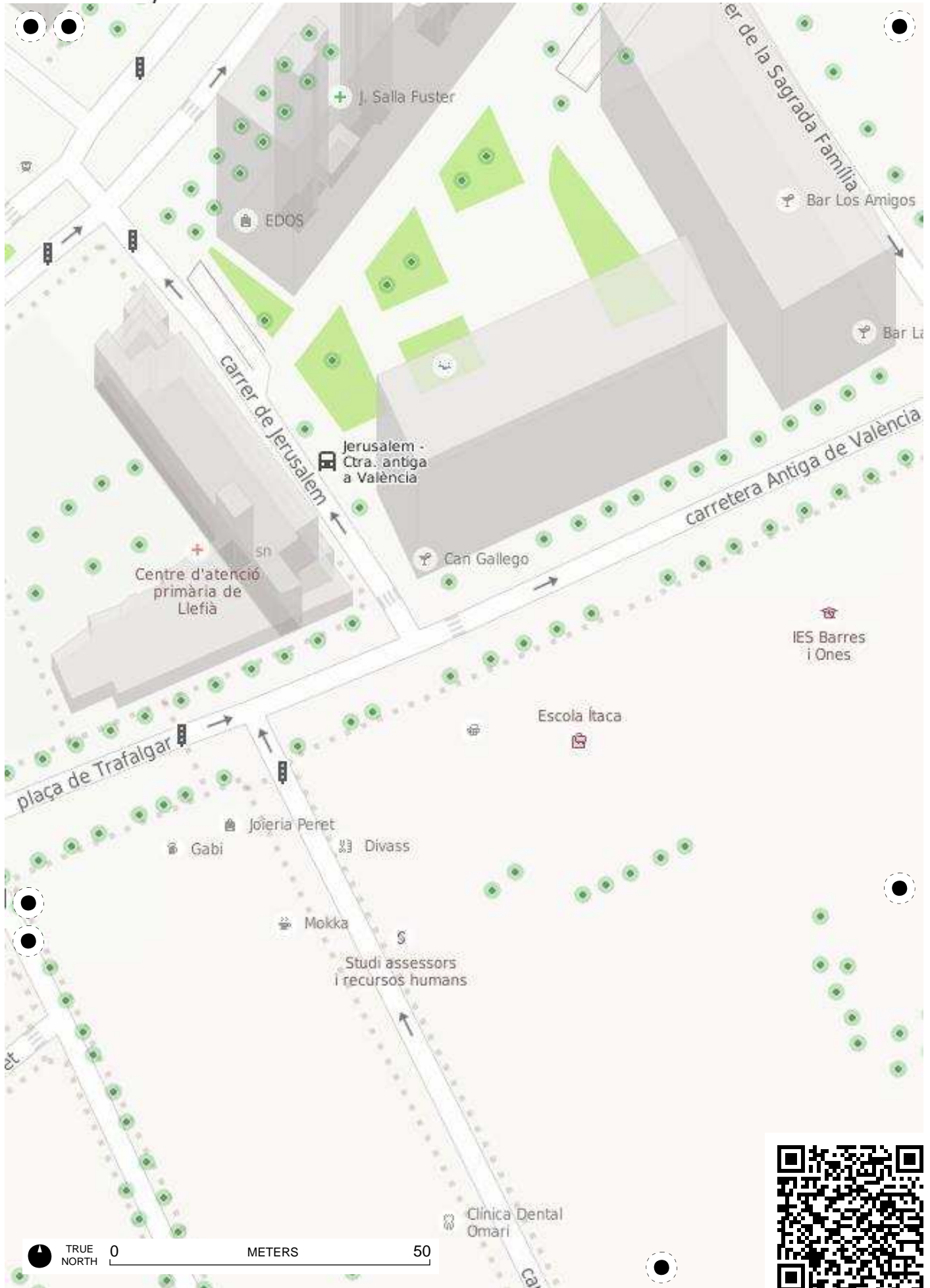


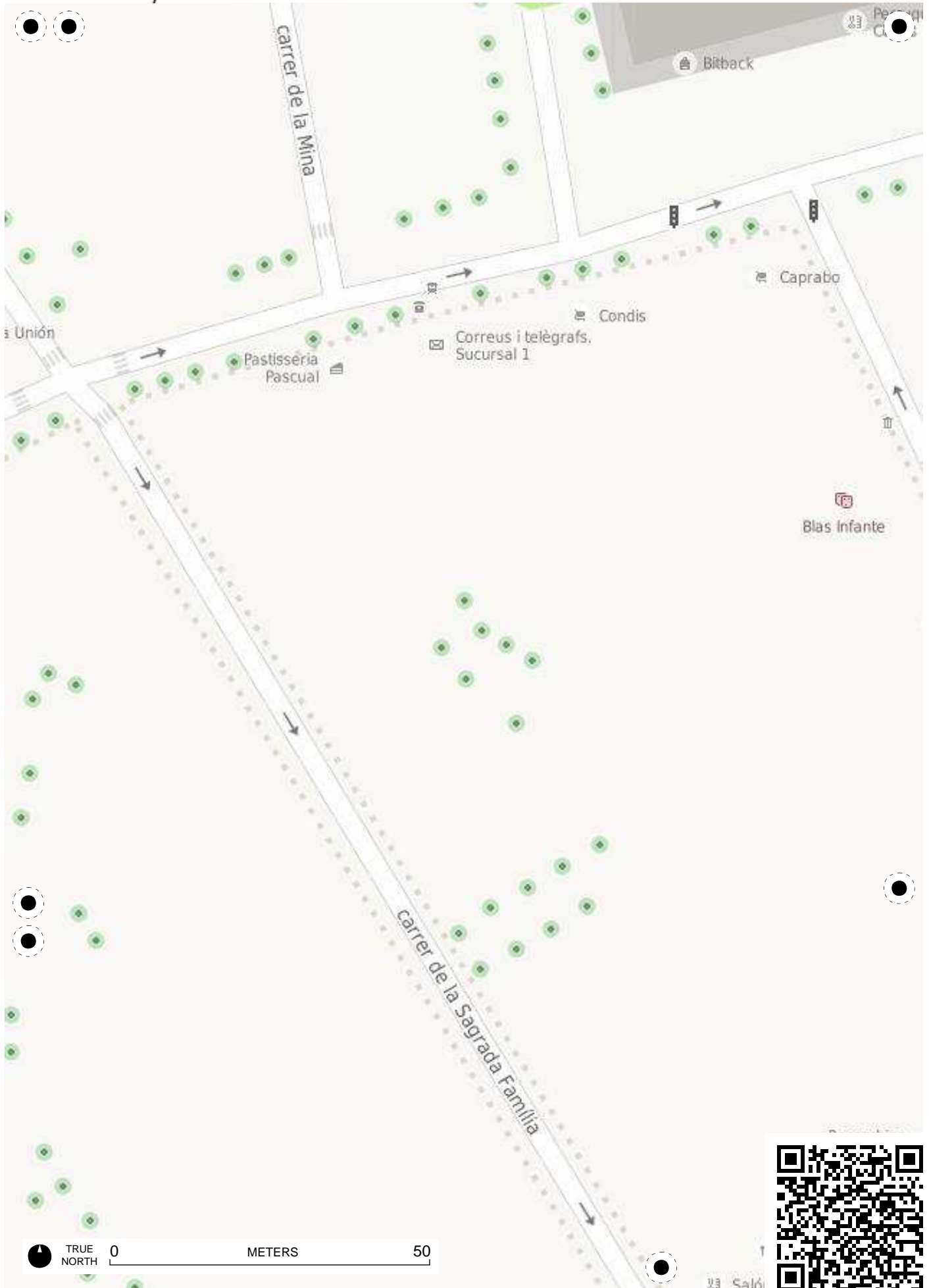


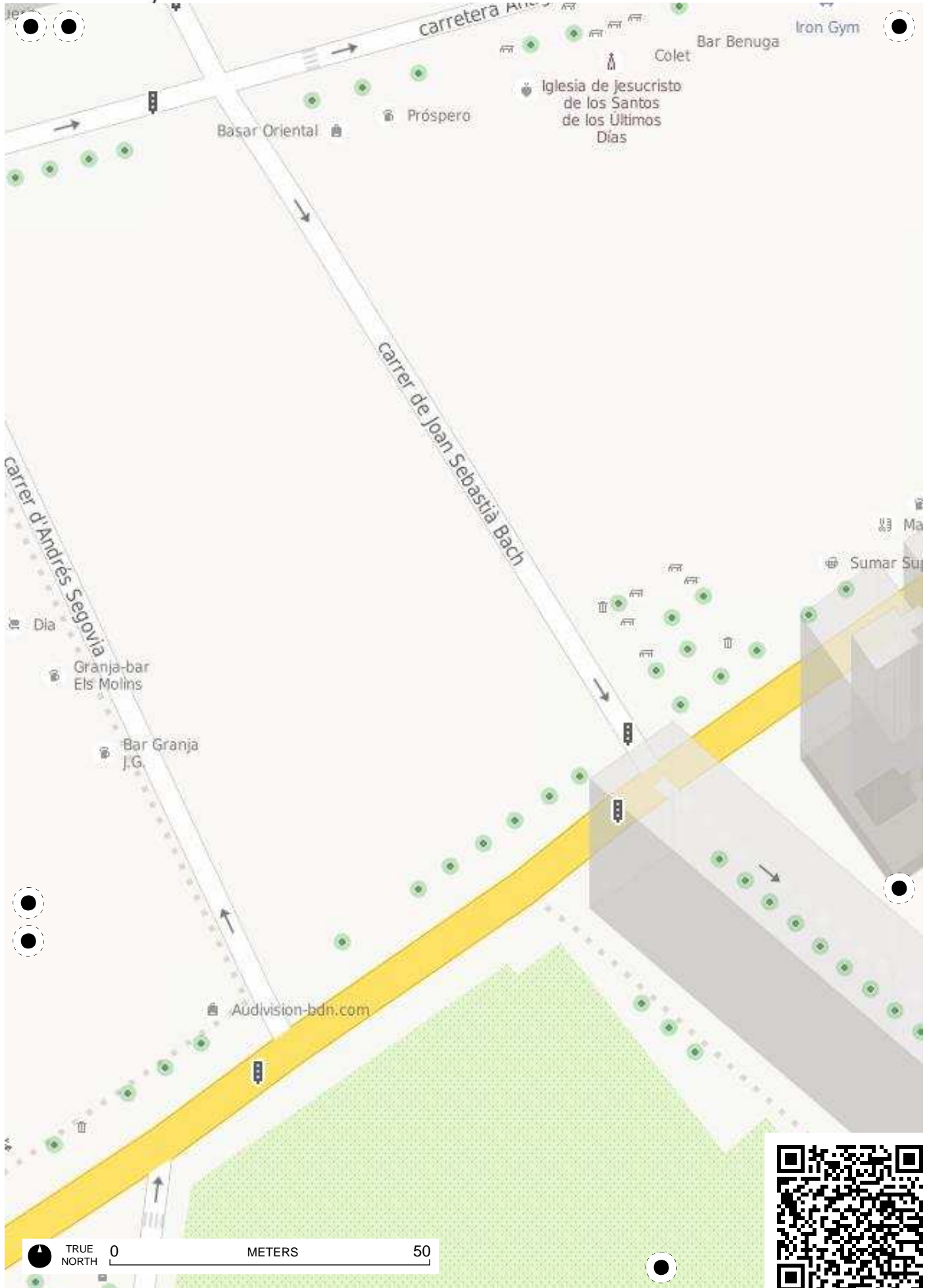




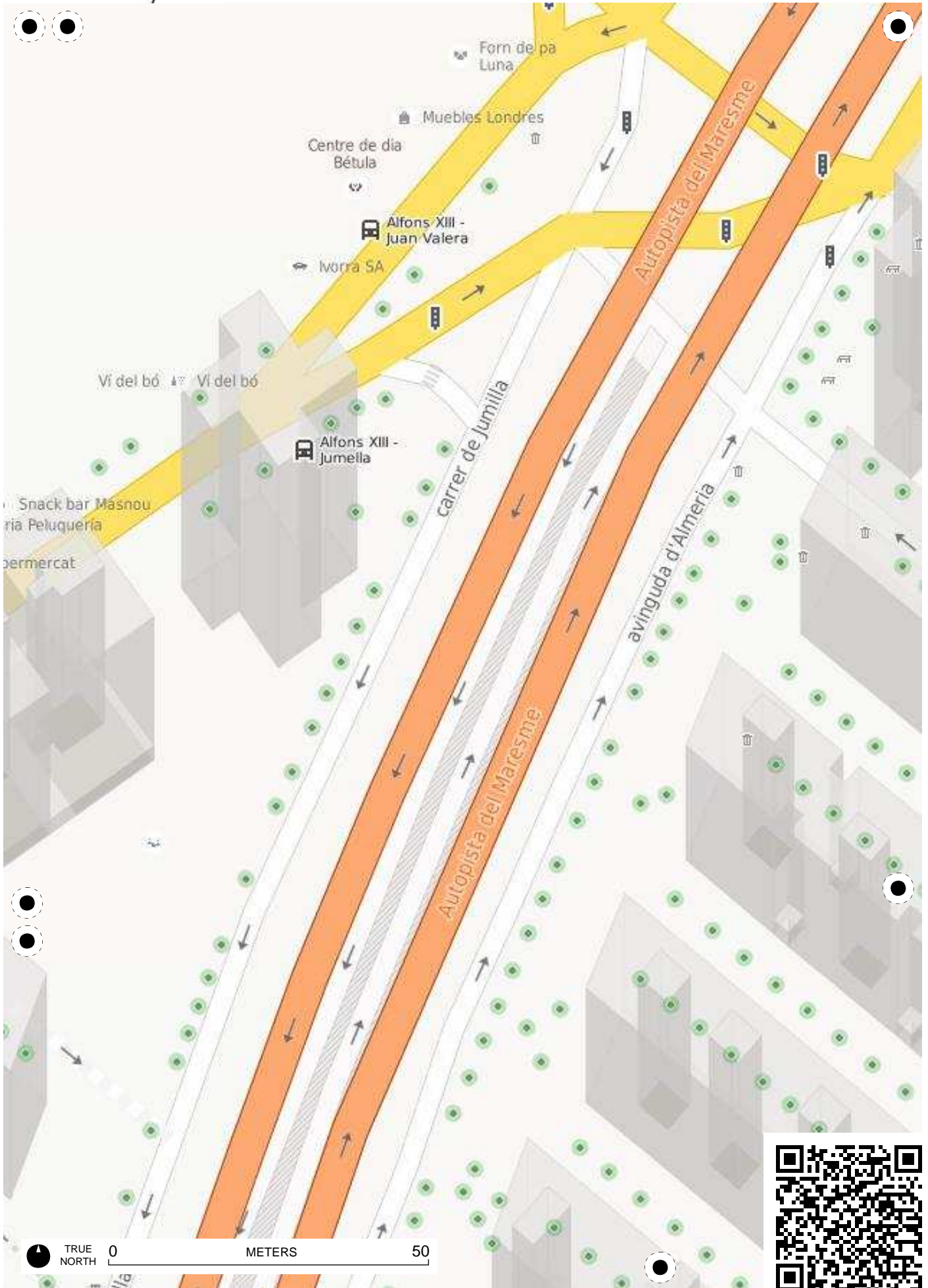




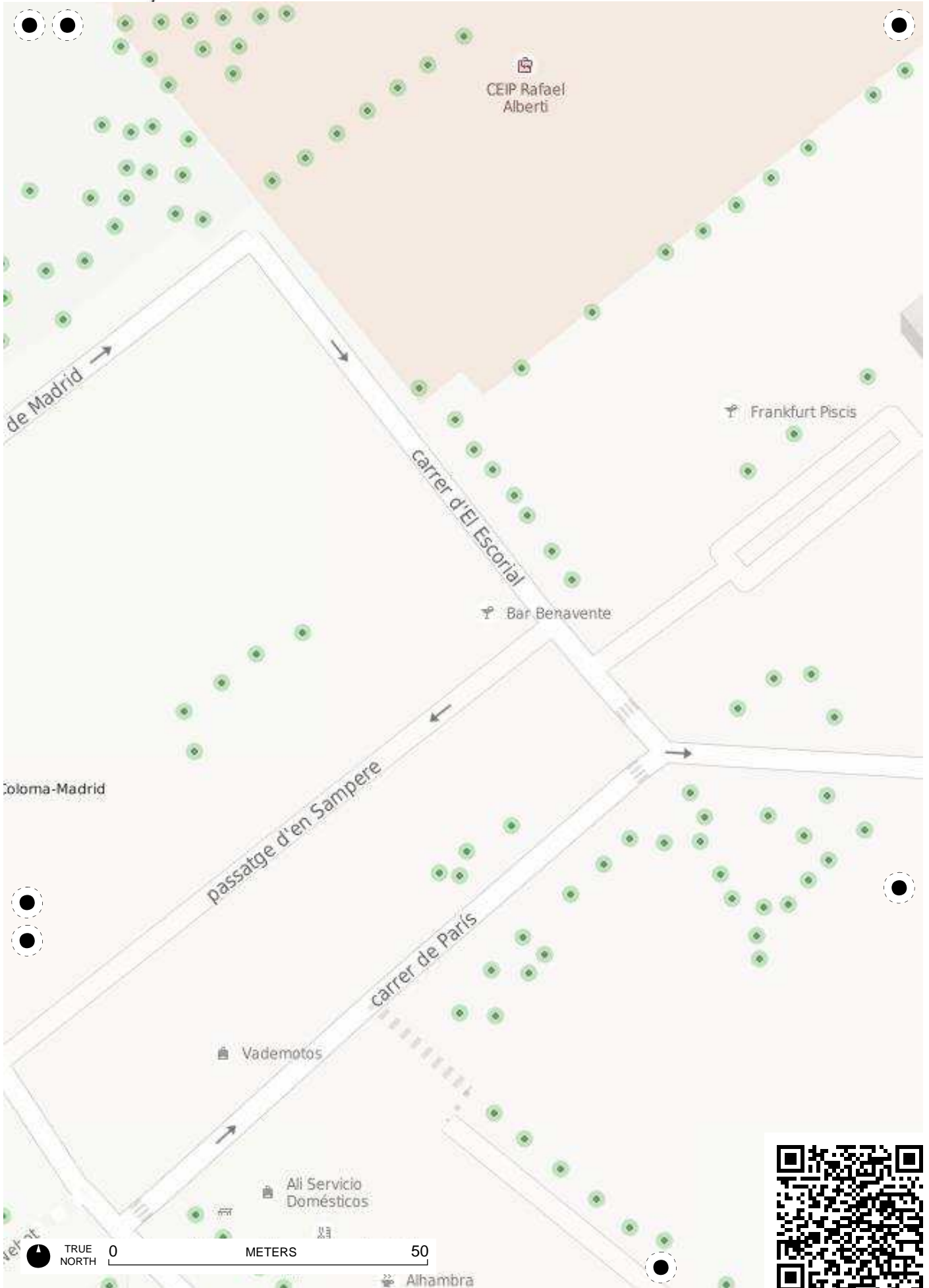




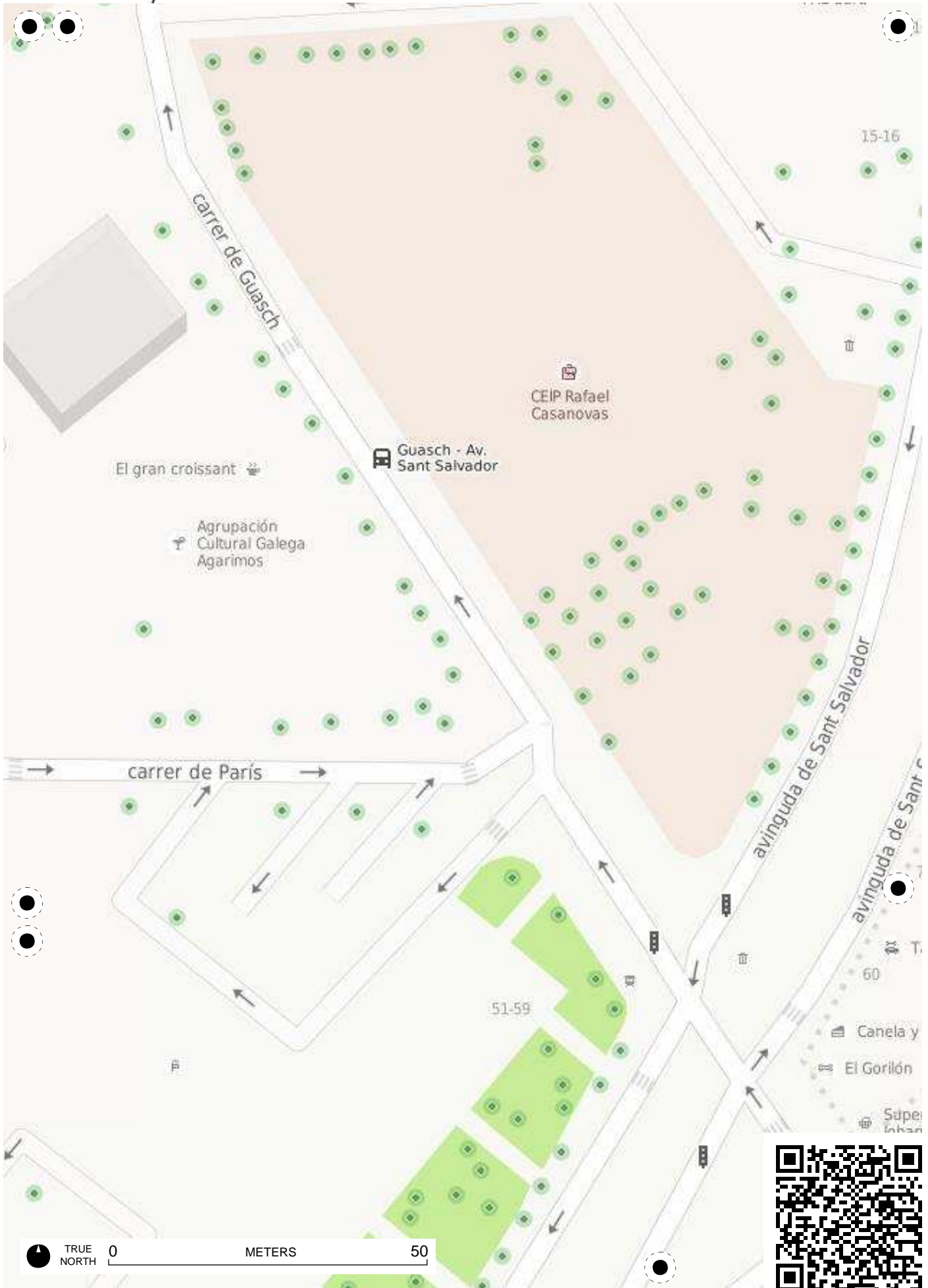


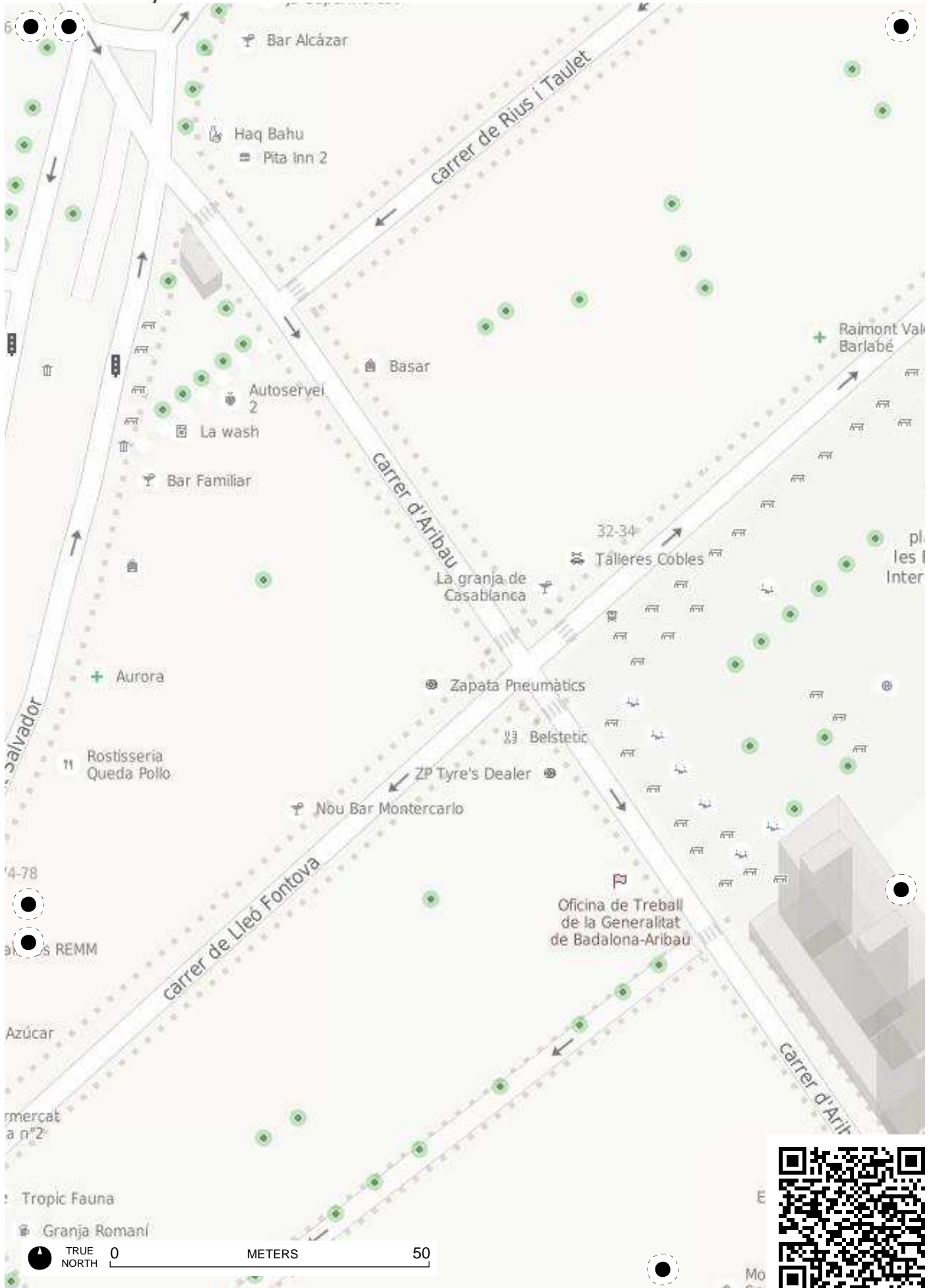


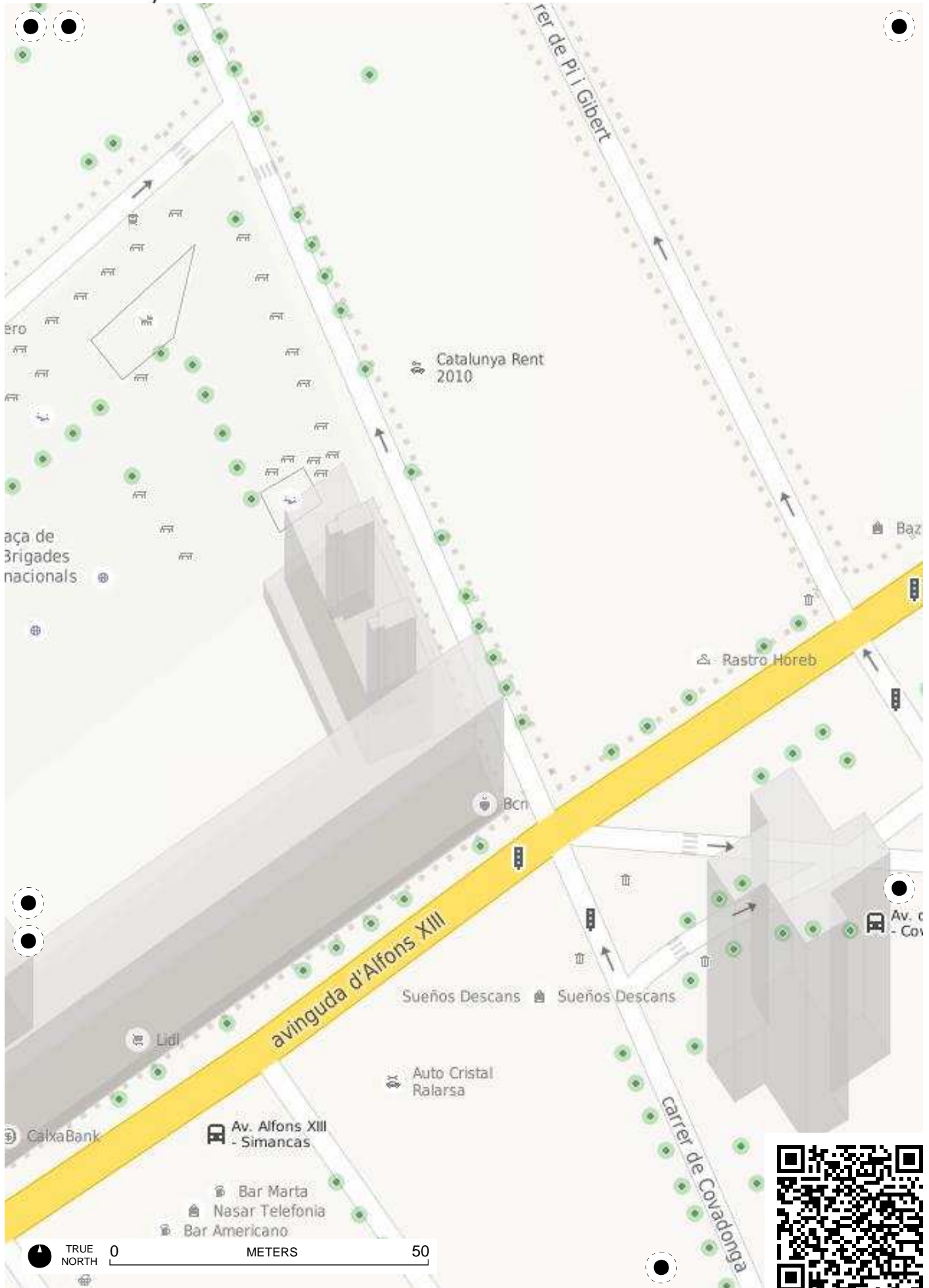




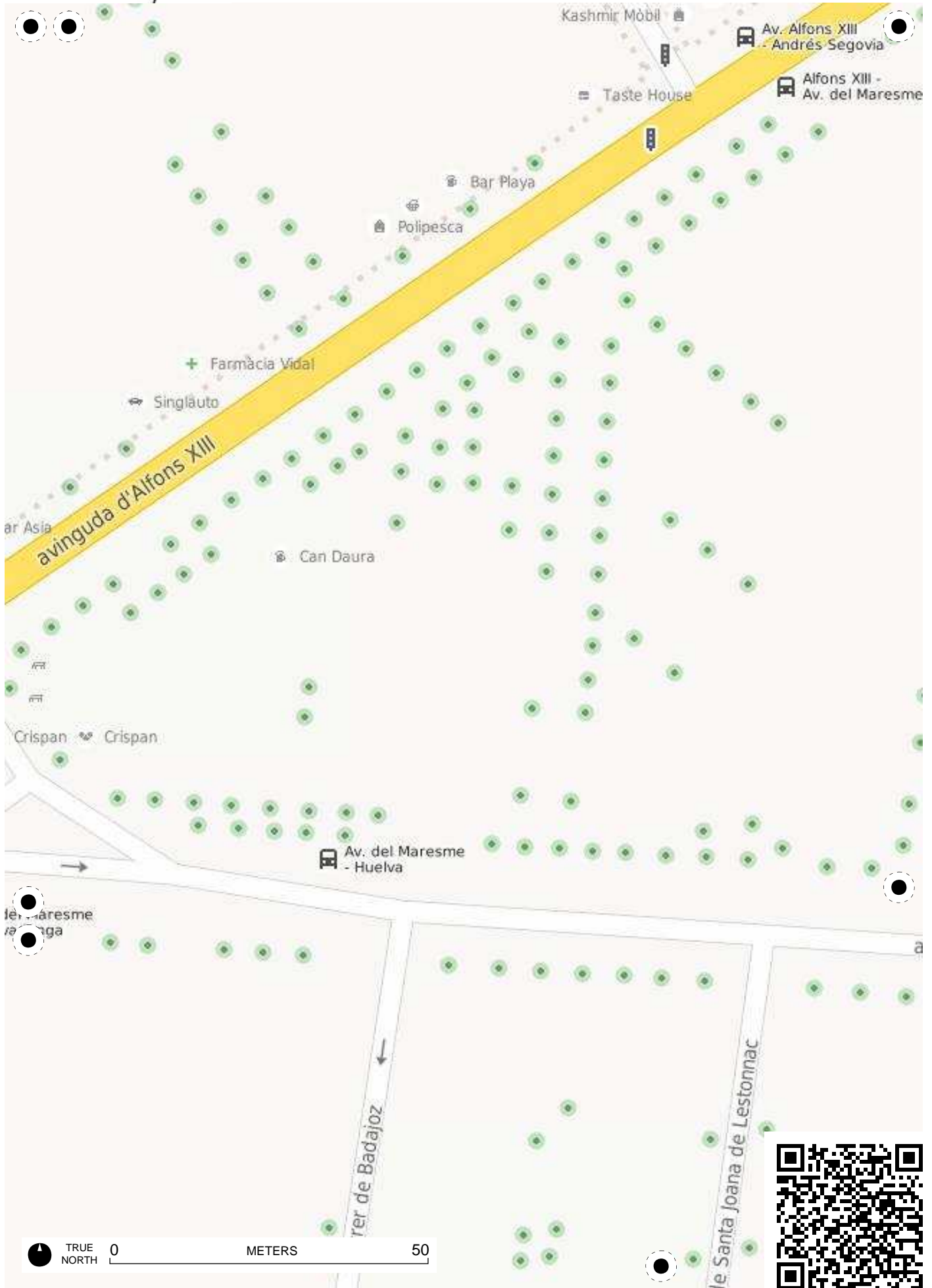






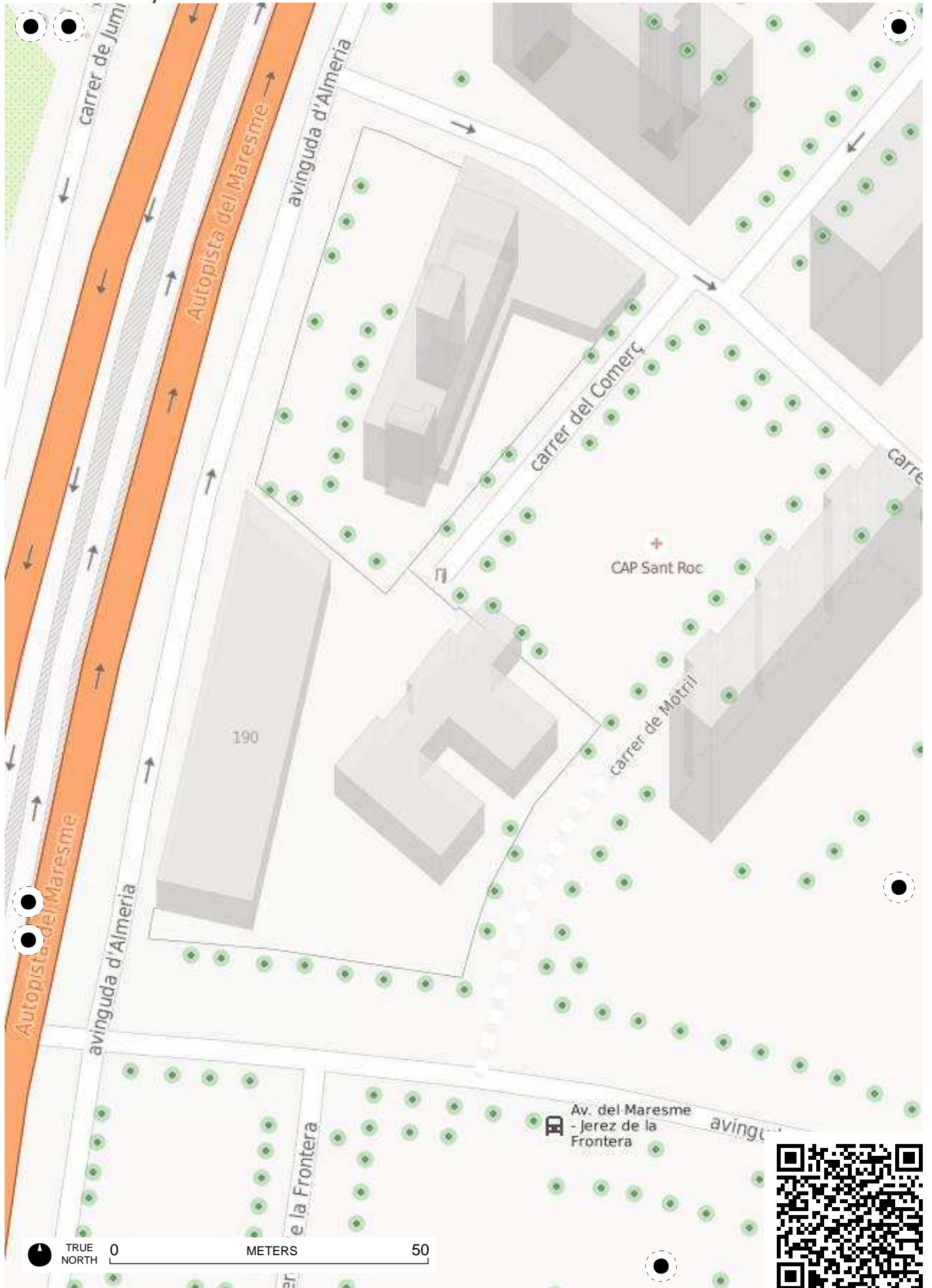








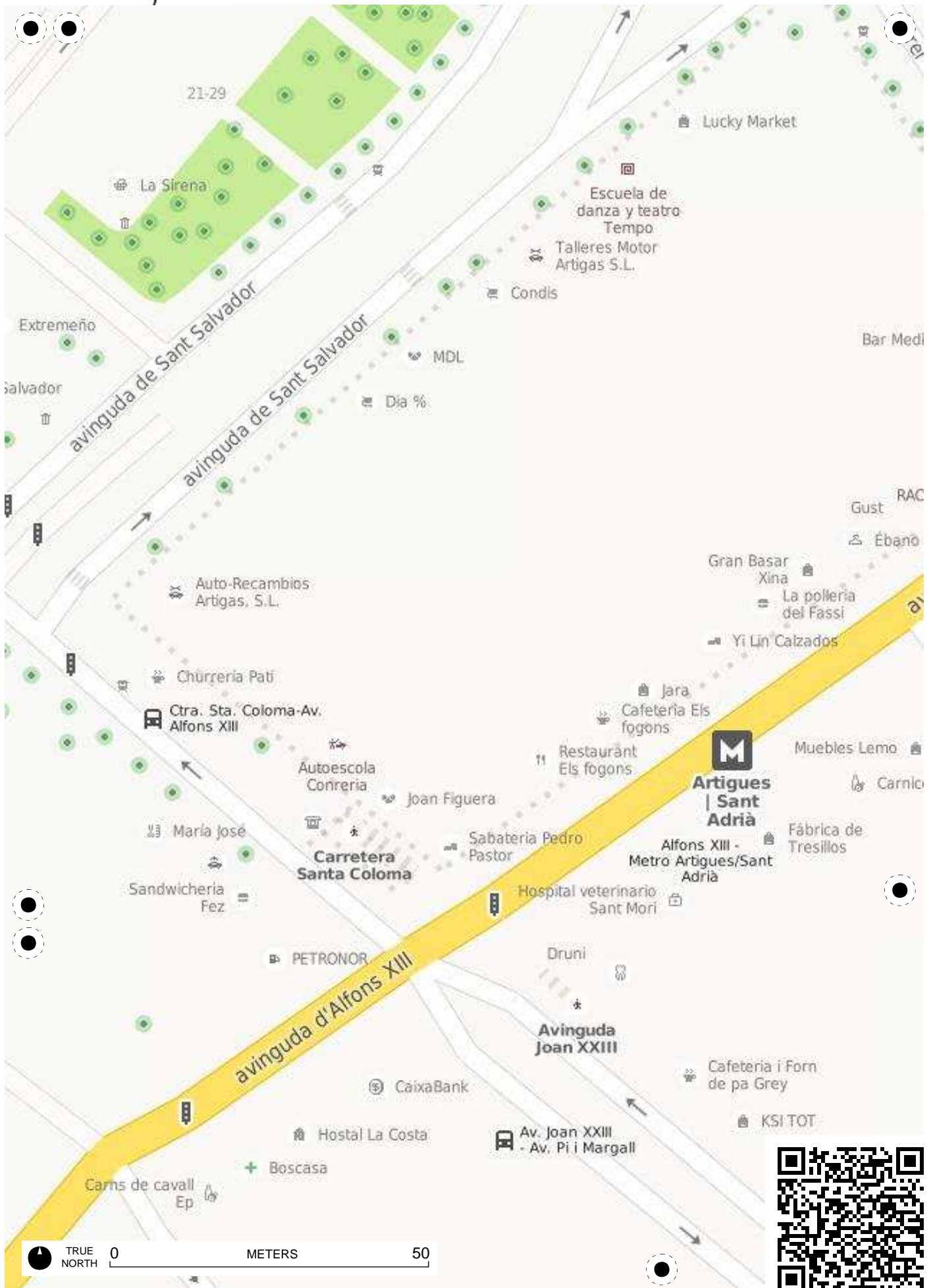




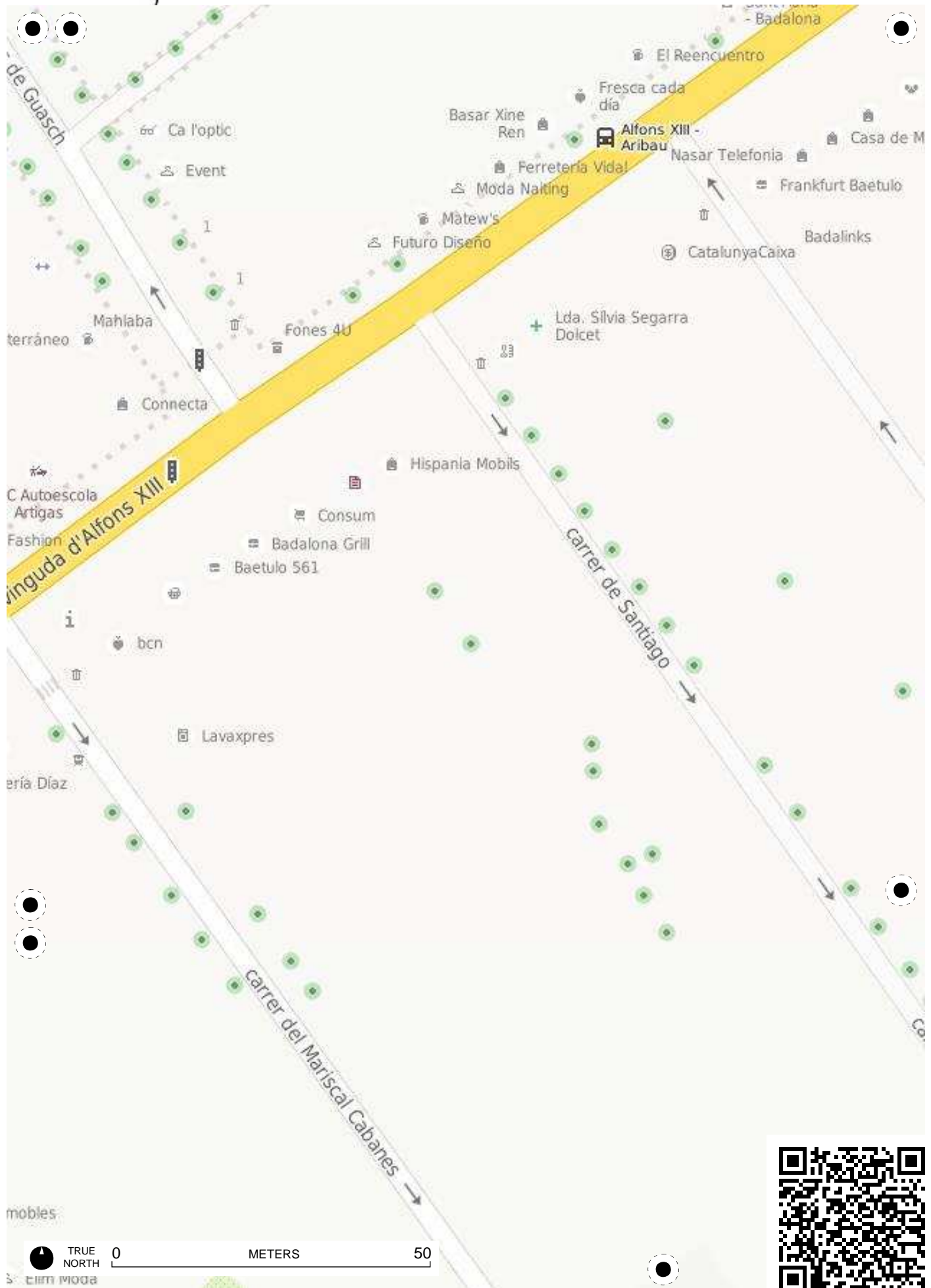


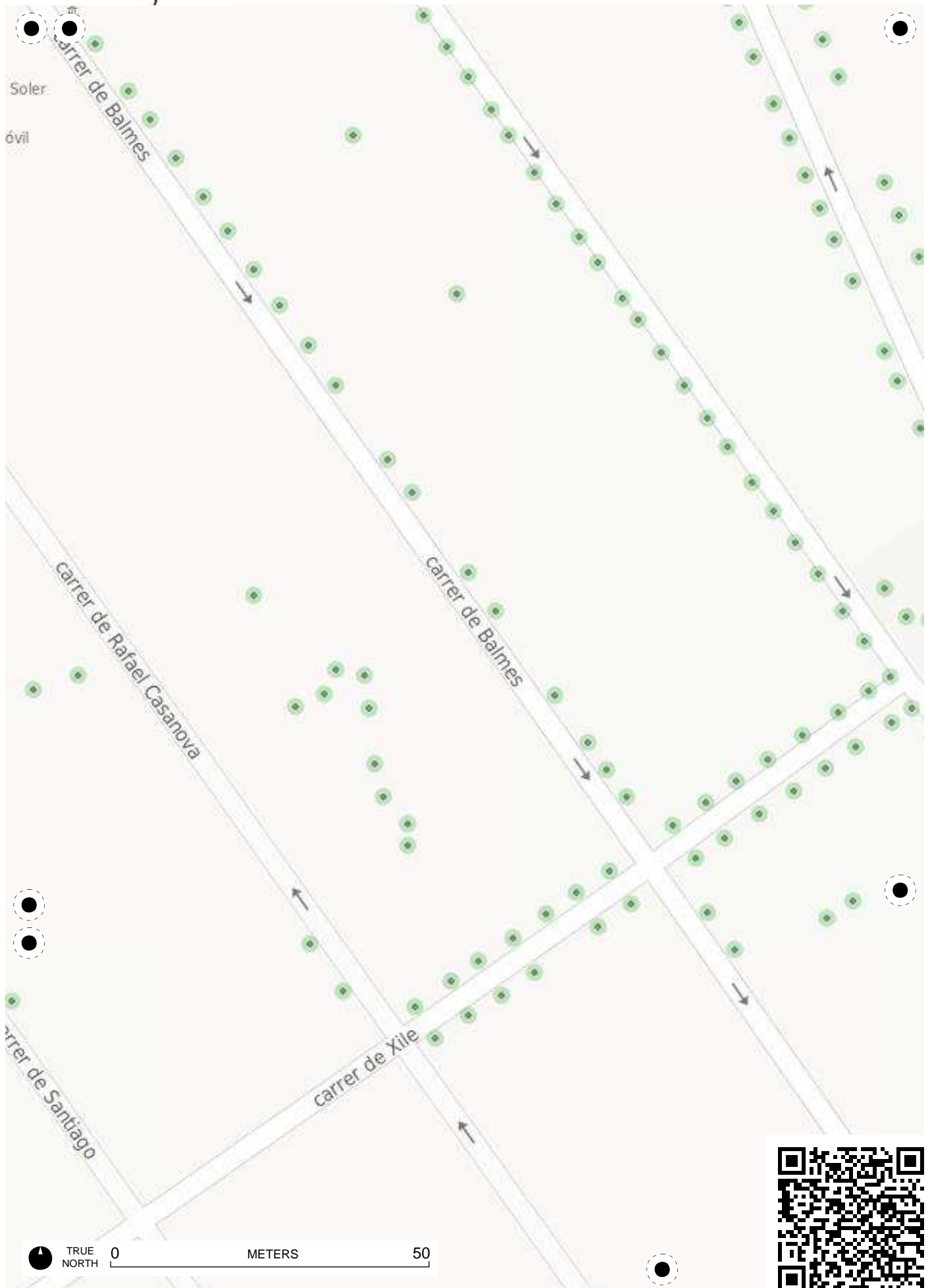


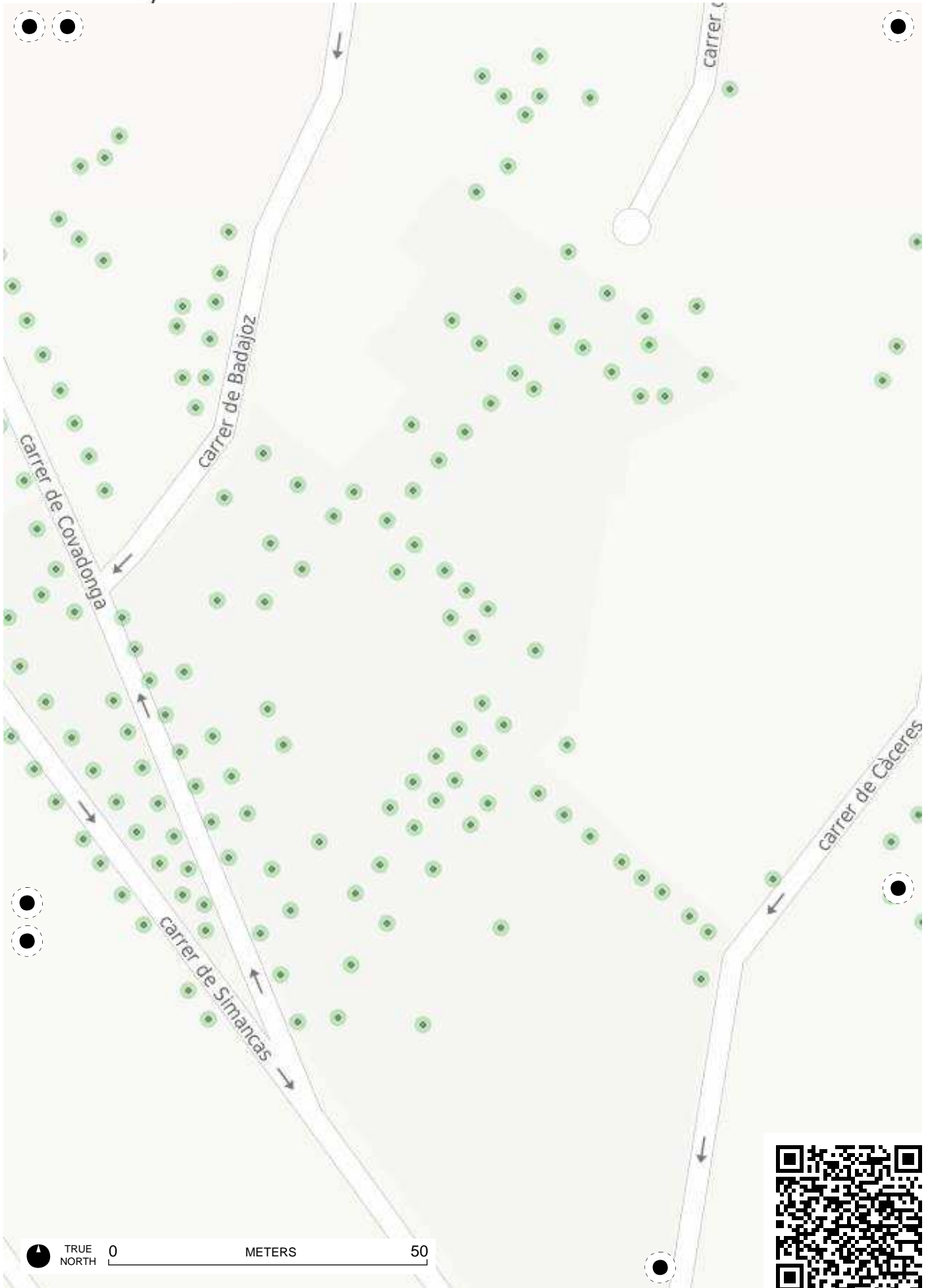




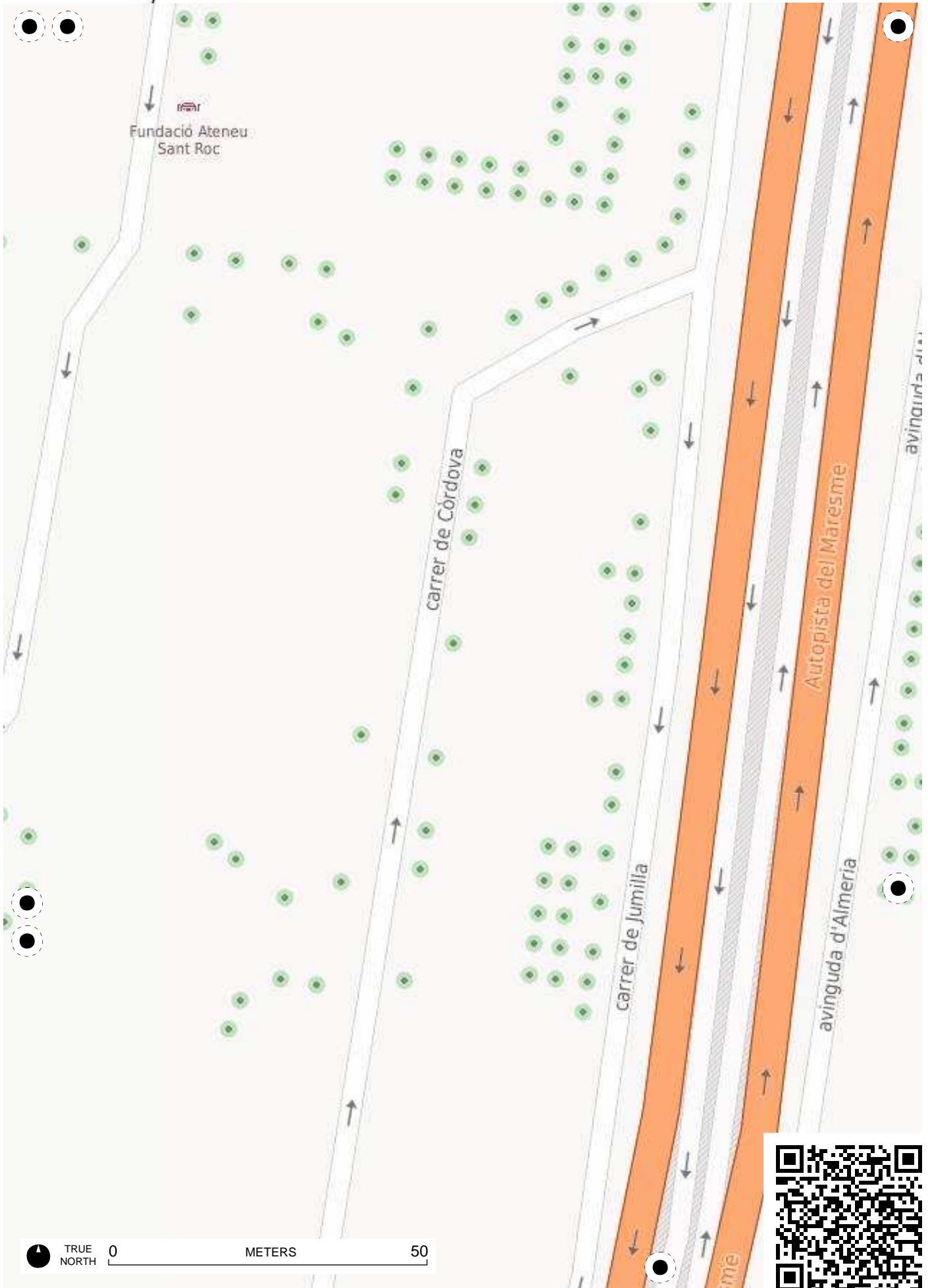







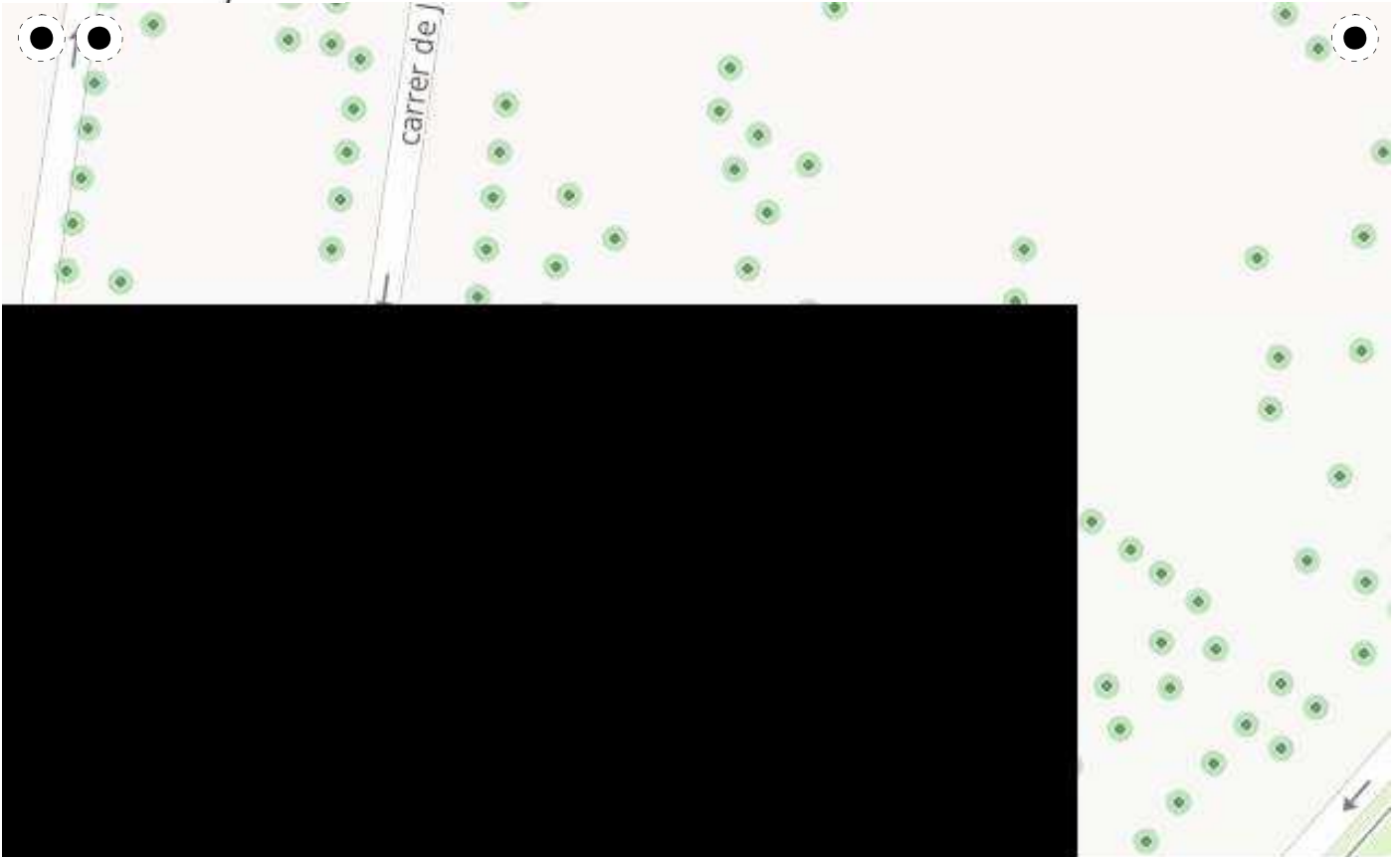


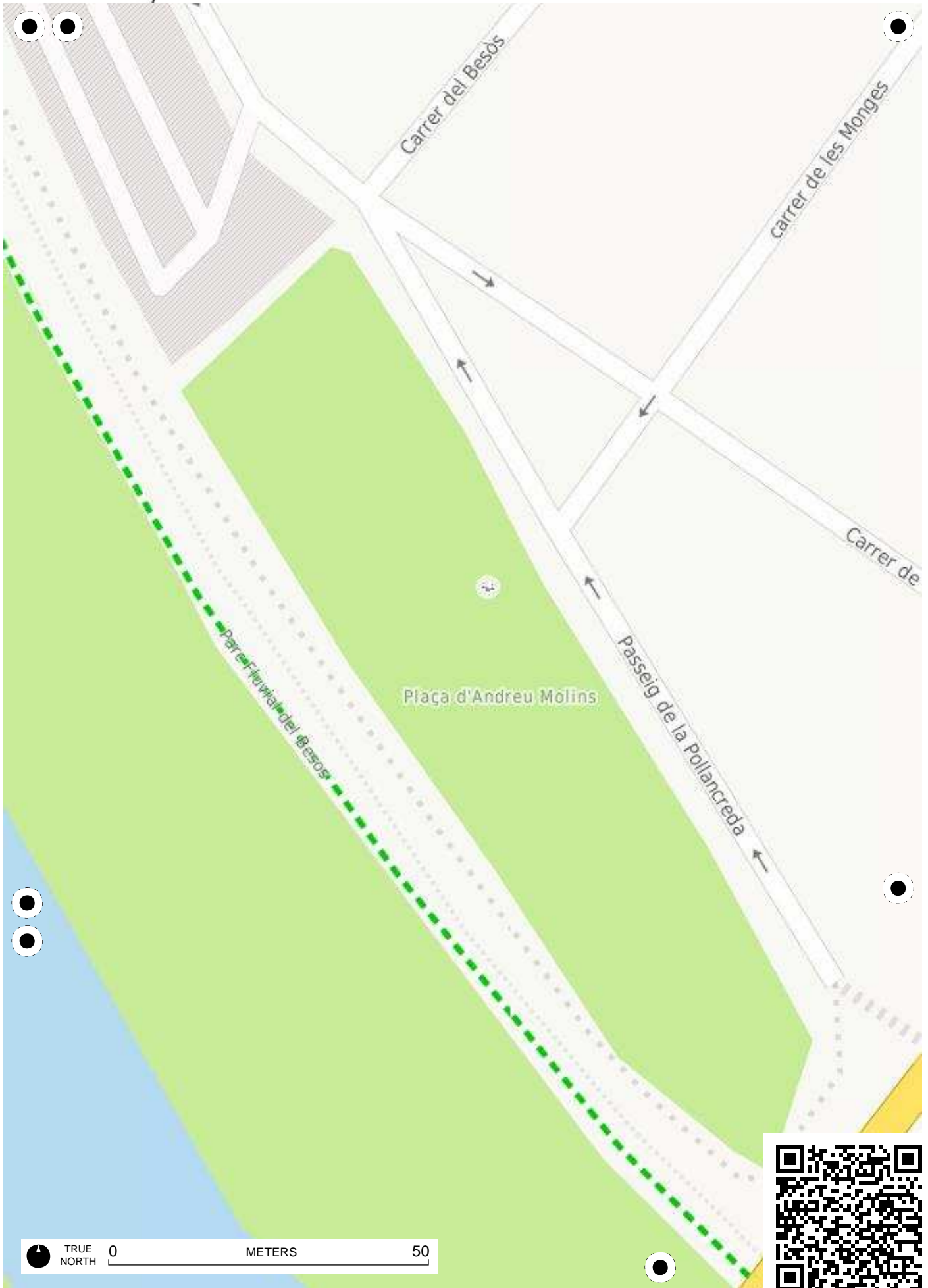




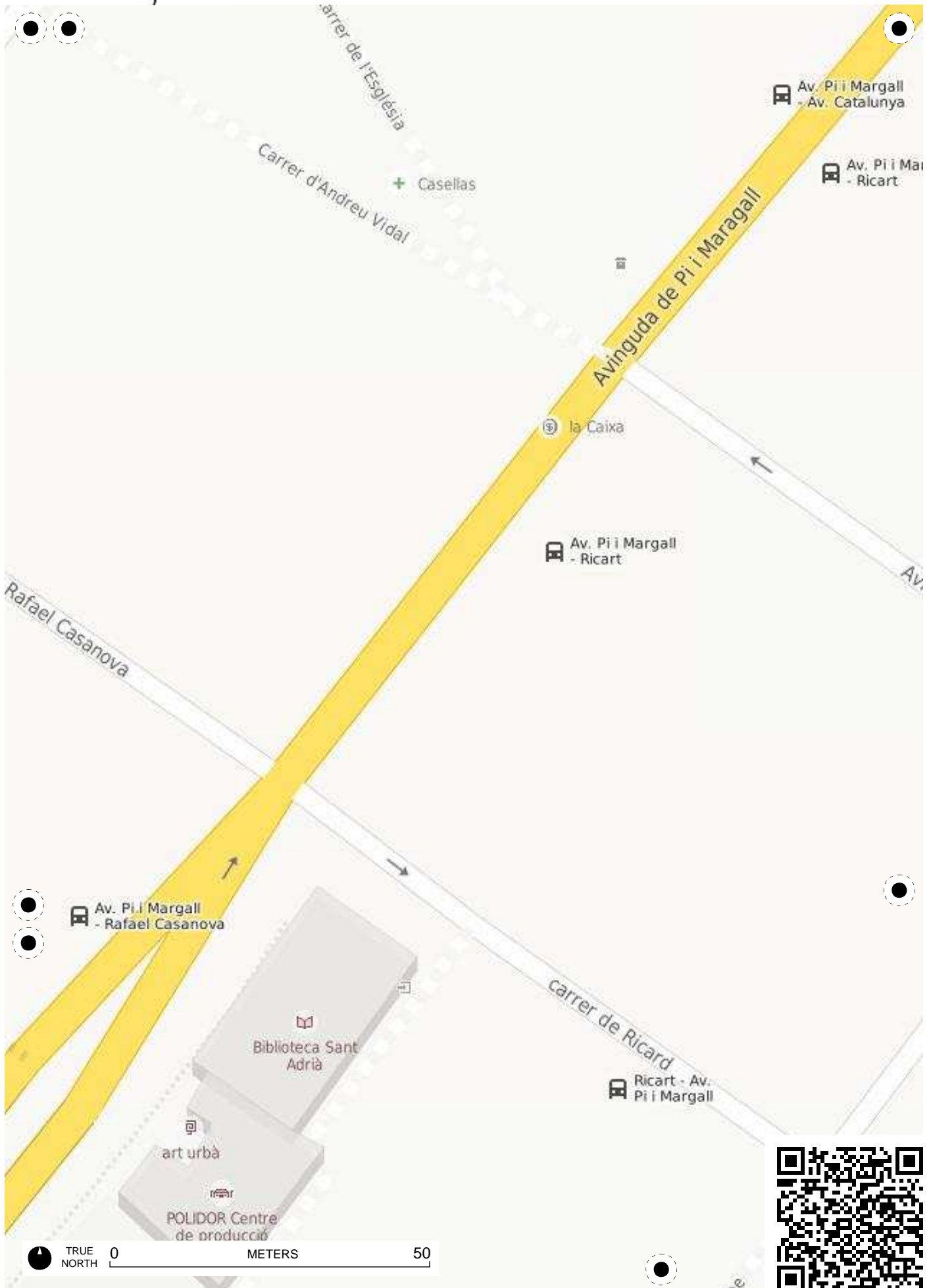
TRUE NORTH 0 METERS 50







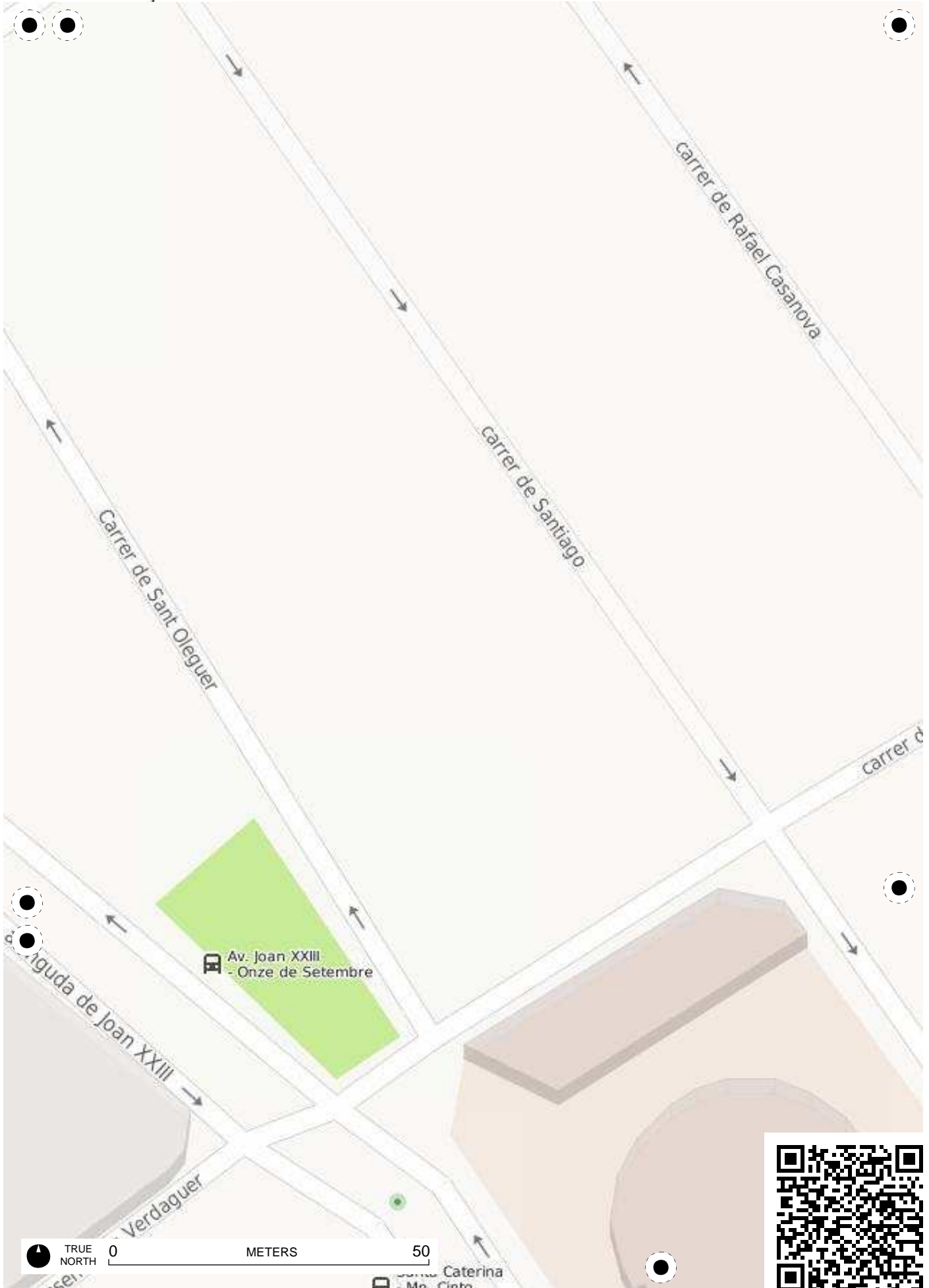












TRUE NORTH 0 METERS 50



