




| | | | | | | |
|----|----|----|----|----|----|----|
| A1 | A2 | A3 | A4 | A5 | A6 | A7 |
| B1 | B2 | B3 | B4 | B5 | B6 | B7 |
| C1 | C2 | C3 | C4 | C5 | C6 | C7 |
| D1 | D2 | D3 | D4 | D5 | D6 | D7 |
| E1 | E2 | E3 | E4 | E5 | E6 | E7 |
| F1 | F2 | F3 | F4 | F5 | F6 | F7 |
| G1 | G2 | G3 | G4 | G5 | G6 | G7 |





TRUE NORTH 0 METERS 50



TRUE NORTH 0 METERS 50



TRUE NORTH 0 METERS 50



TRUE NORTH 0 METERS 50



TRUE NORTH 0 METERS 50



TRUE NORTH 0 METERS 50



TRUE NORTH 0 METERS 50



TRUE NORTH 0 METERS 50



TRUE NORTH 0 METERS 50



TRUE NORTH 0 METERS 50



TRUE NORTH 0 METERS 50



TRUE NORTH 0 METERS 50



TRUE NORTH 0 METERS 50



TRUE NORTH 0 METERS 50



TRUE NORTH 0 METERS 50



TRUE NORTH 0 METERS 50



TRUE NORTH 0 METERS 50



TRUE NORTH 0 METERS 50




TRUE NORTH 0 METERS 50



TRUE NORTH 0 METERS 50



TRUE NORTH 0 METERS 50




TRUE NORTH 0 METERS 50



TRUE NORTH 0 METERS 50




TRUE NORTH 0 METERS 50




TRUE NORTH 0 METERS 50





TRUE NORTH 0 METERS 50





8

8

8

8

8

TRUE NORTH 0 METERS 50





TRUE NORTH 0 METERS 50



TRUE NORTH 0 METERS 50



TRUE NORTH 0 METERS 50



TRUE NORTH 0 METERS 50



TRUE NORTH 0 METERS 50



TRUE NORTH 0 METERS 50



TRUE NORTH 0 METERS 50



TRUE NORTH 0 METERS 50



TRUE NORTH 0 METERS 50



TRUE NORTH 0 METERS 50



TRUE NORTH 0 METERS 50



TRUE NORTH 0 METERS 50



TRUE NORTH 0 METERS 50



TRUE NORTH 0 METERS 50



TRUE NORTH 0 METERS 50



TRUE NORTH 0 METERS 50



TRUE NORTH 0 METERS 50



TRUE NORTH 0 METERS 50



TRUE NORTH 0 METERS 50



TRUE NORTH 0 METERS 50



TRUE NORTH 0 METERS 50



TRUE NORTH 0 METERS 50