Field Papers

Untitled

http://fieldpapers.org/atlases/5qffzqc0/i

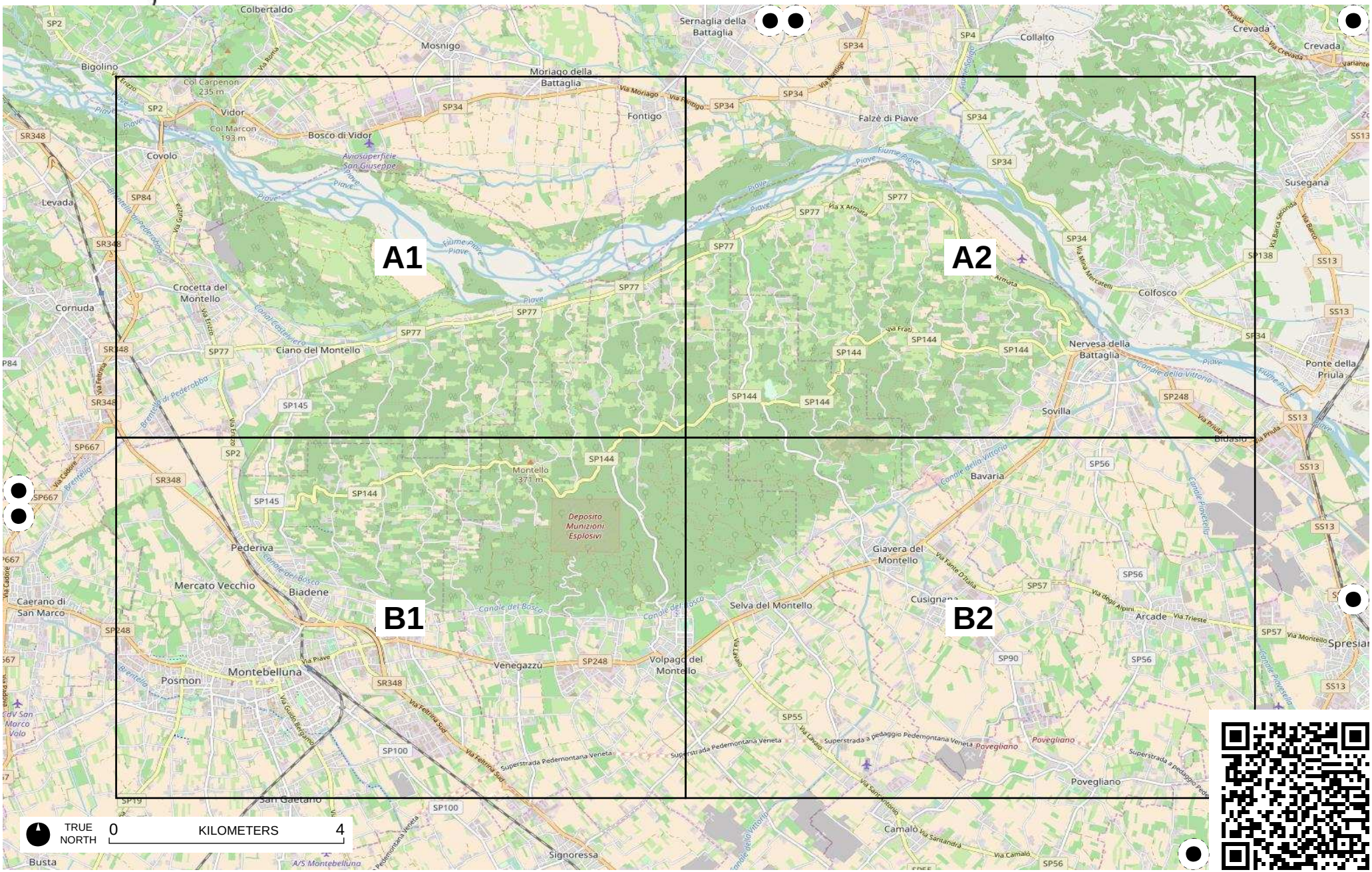
A1
A2
B1
B2
Colbertaldo
Mosnigo
Sernaglia della Battaglia
Moriago della Battaglia
Fontigo
Falzè di Piave
Collalto
Crevada
Bigolino
Col Carpenon 235 m
Vidor
Col Marcon 193 m
Bosco di Vidor
Covolo
Levada
Crocetta del Montello
Cornuda
Ciano del Montello
Colfosco
Susegana
Nervesa della Battaglia
Ponte della Priula
Sovilla
Bavaria
Montello 371 m
Deposito Munizioni Esplosivi
Pederiva
Mercato Vecchio
Biadene
Caerano di San Marco
Montebelluna
Posmon
Venegazzù
Volpago del Montello
Selva del Montello
Giavera del Montello
Cusignana
Arcade
Spresiano
Povegliano
Camalò
Signoressa
San Gaetano
Busta
Fiume Piave
Piave
Canale della Vittoria
Canale del Bosco
Superstrada Pedemontana Veneta
Superstrada a pedaggio Pedemontana Veneta
Via Feltrina Sud
Via Piave
Via Monte Grappa
Via Trieste
Via Fante D'Italia
Via degli Alpini
Via Montello
Via Lavaio
Via Santandrà
Via Camalò
Via Armata
Via Frati
Via Priula
Via Erizzo
Via Mina Mercatelli
Via Barca Seconda
Via Barco
Via Roma
Via Moriago
Via Fontigo
Via Crevada
Via Cadore
Via Guido Bergamo
Via Guido Reni
Via Feltrina
Via Caldiero
Via Gaetano Donizetti
Via Cavalcavia
Via Sant'Antonio
Via Pedemontana Veneta
Via Pedemontana Veneta
Via Pedemontana Veneta

Field Papers

Untitled

http://fieldpapers.org/atlases/5qffzqc0/A1

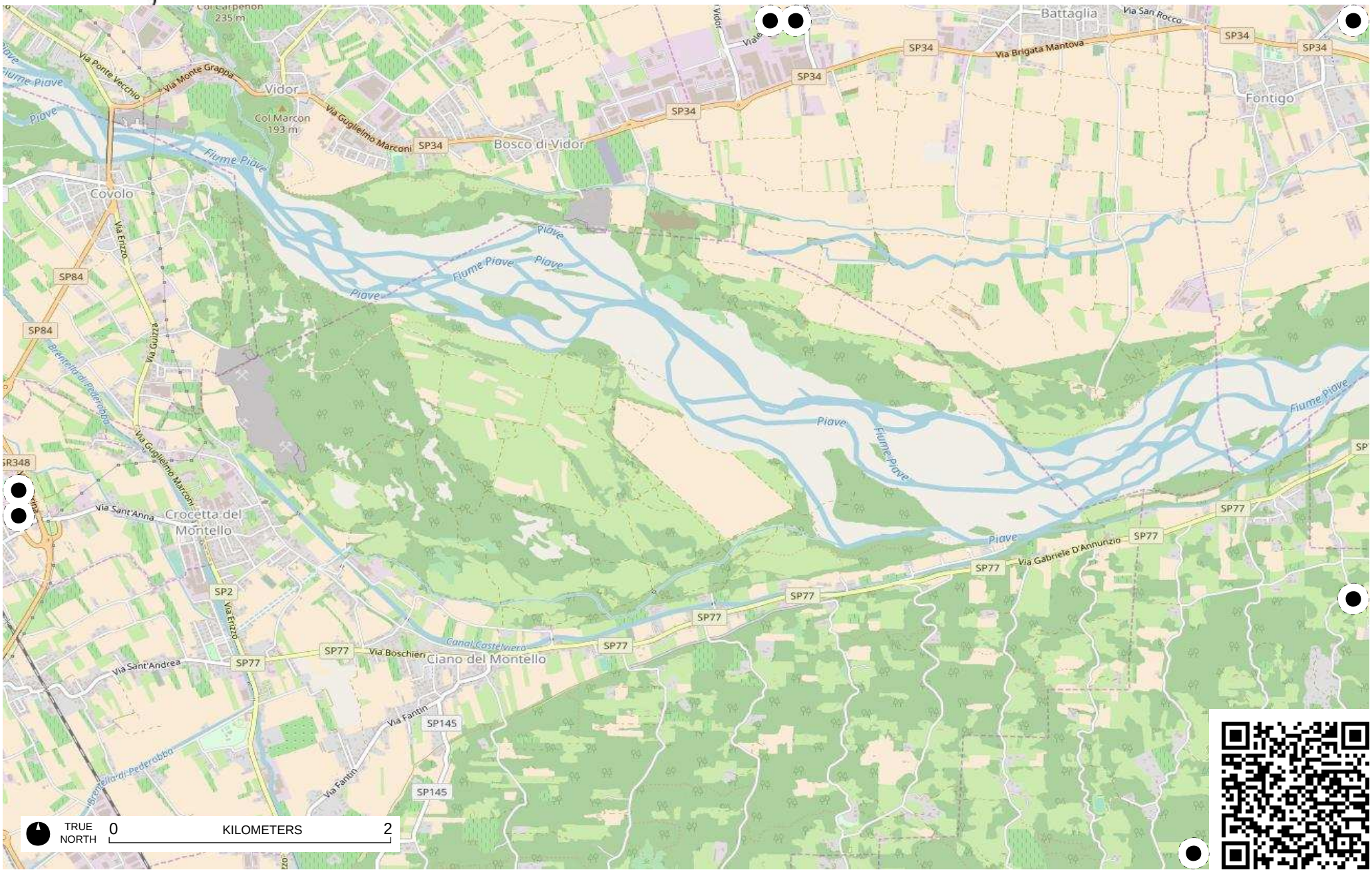

Field Papers

Untitled
http://fieldpapers.org/atlases/5qffzqc0/A2

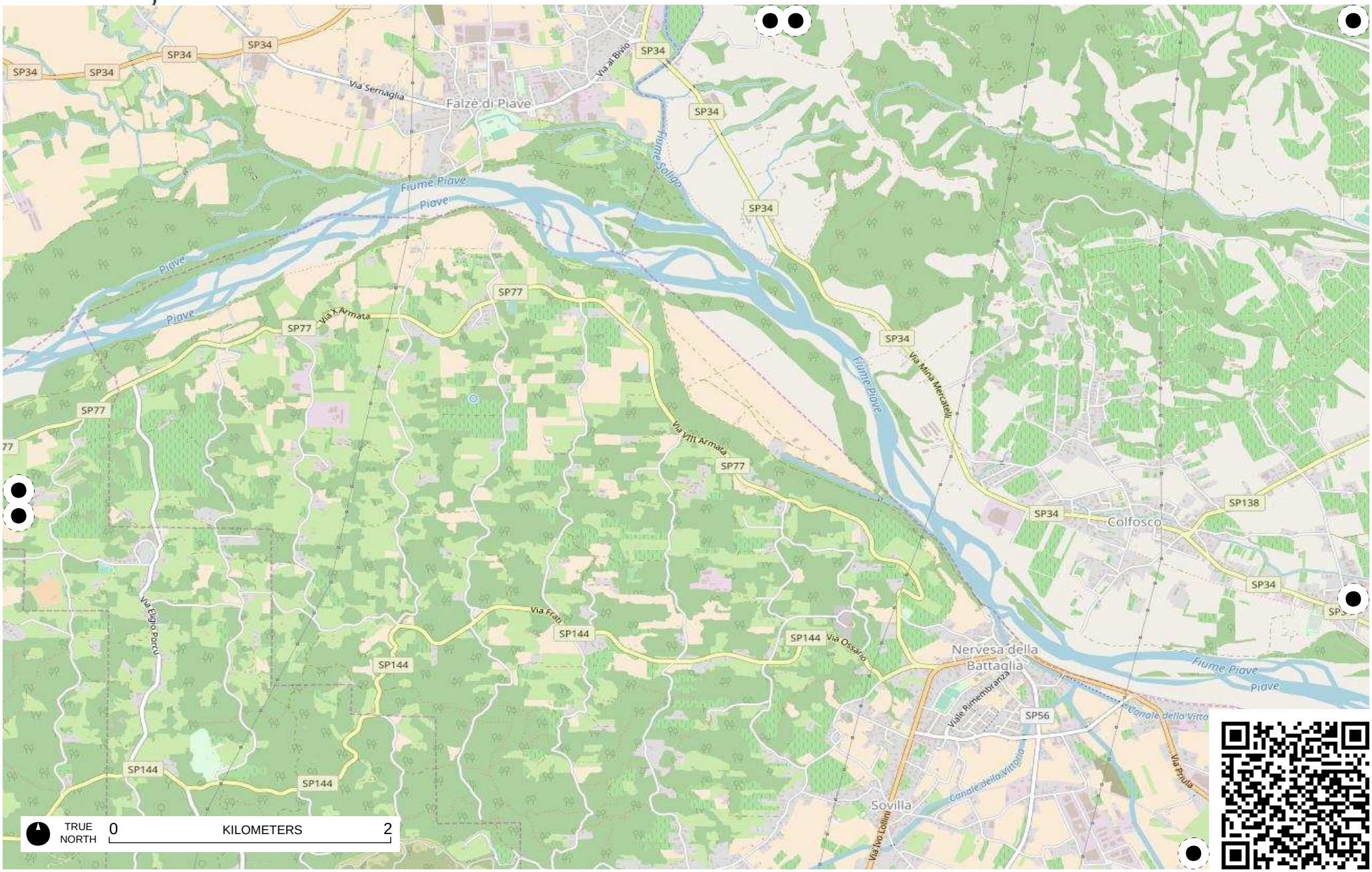

Field Papers

Untitled

http://fieldpapers.org/atlases/5qffzqc0/B1

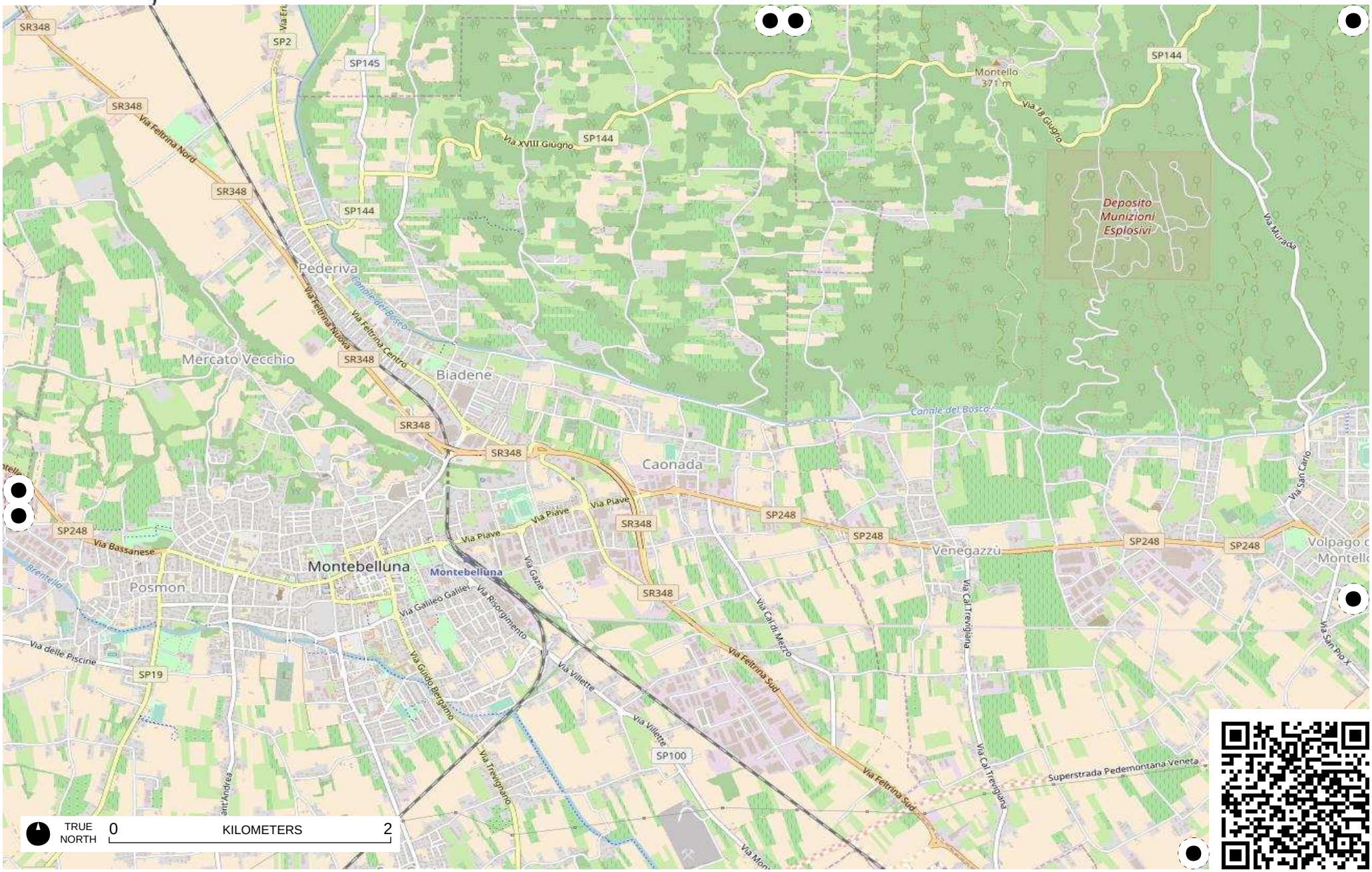

Field Papers

Untitled
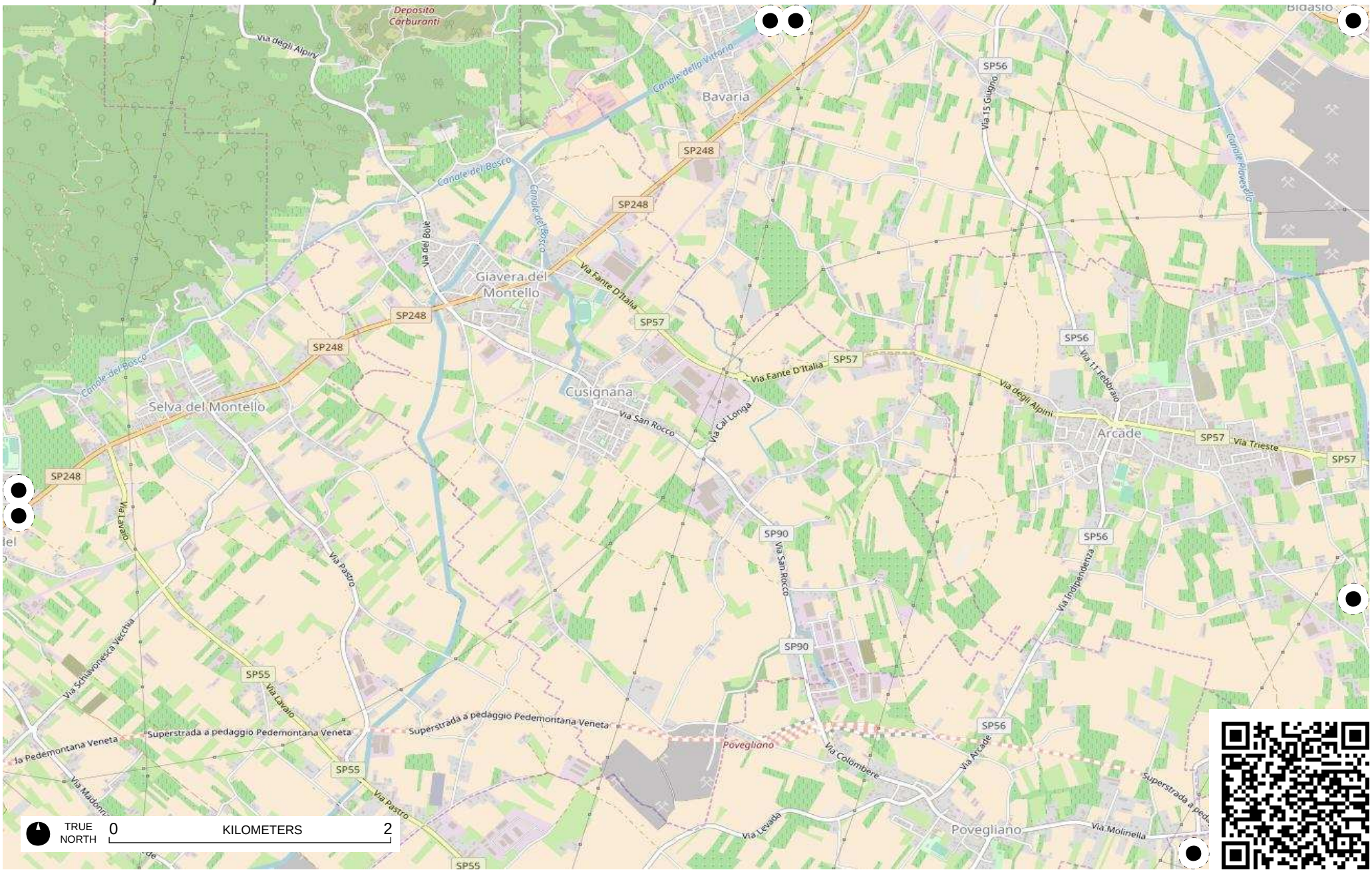
http://fieldpapers.org/atlases/5qffzqc0/B2