

TRUE NORTH 0 METERS 200





Field Papers

Taher OSM

<http://fieldpapers.org/atlas/5efhyypk/A10>

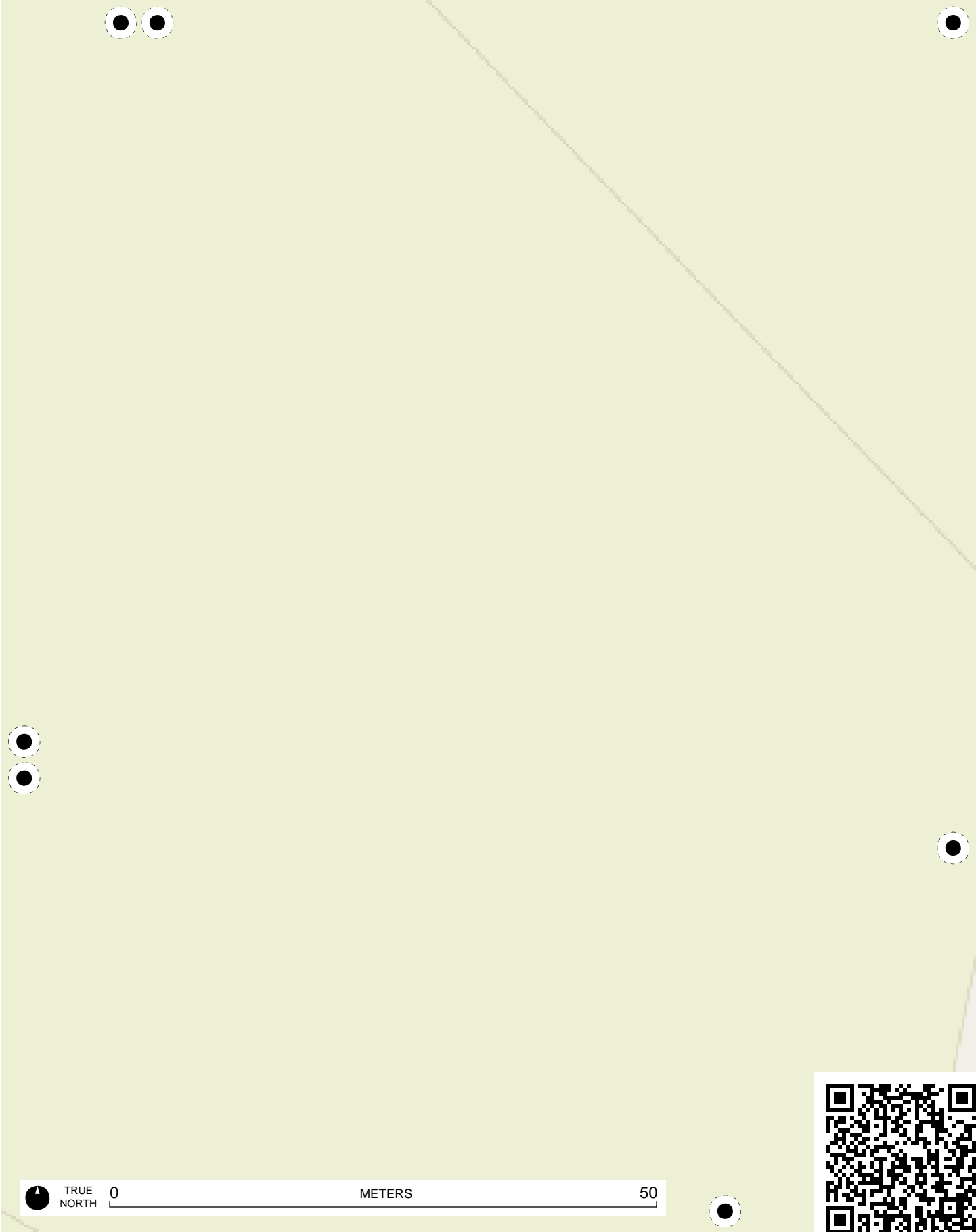


TRUE NORTH 0

METERS

50





TRUE NORTH 0 METERS 50



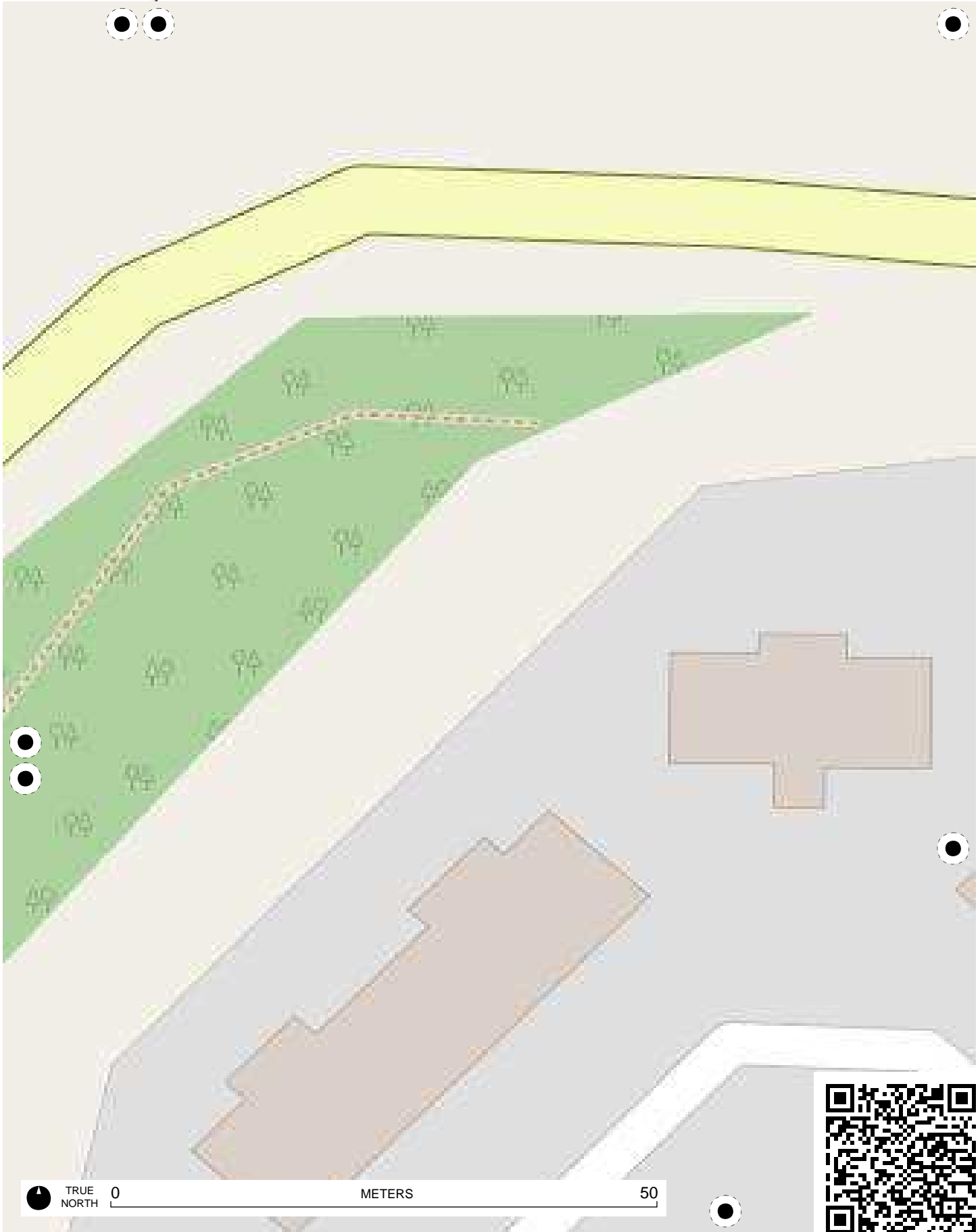
Field Papers

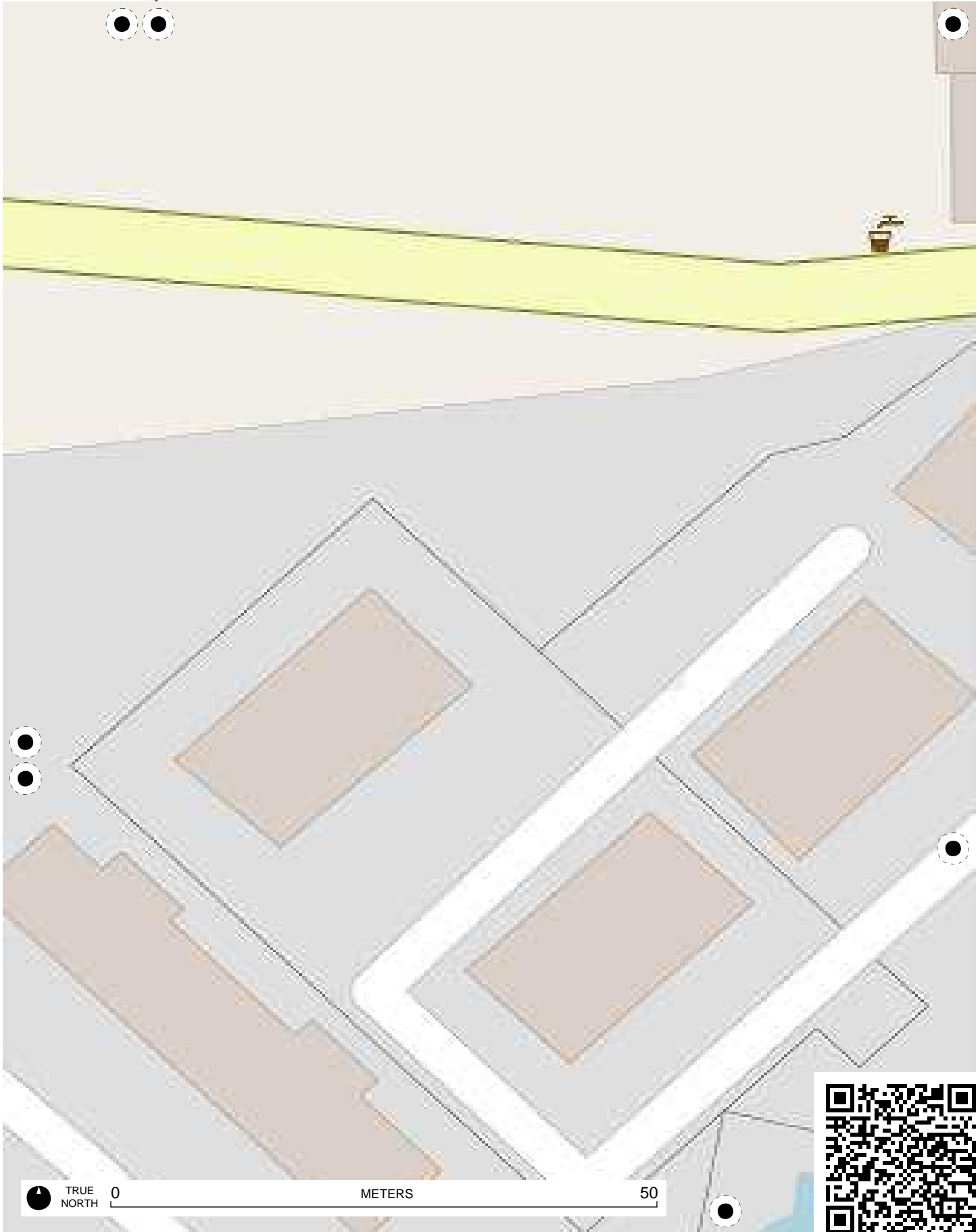
Taher OSM

<http://fieldpapers.org/atlas/5efhyypk/A3>









TRUE NORTH 0 METERS 50





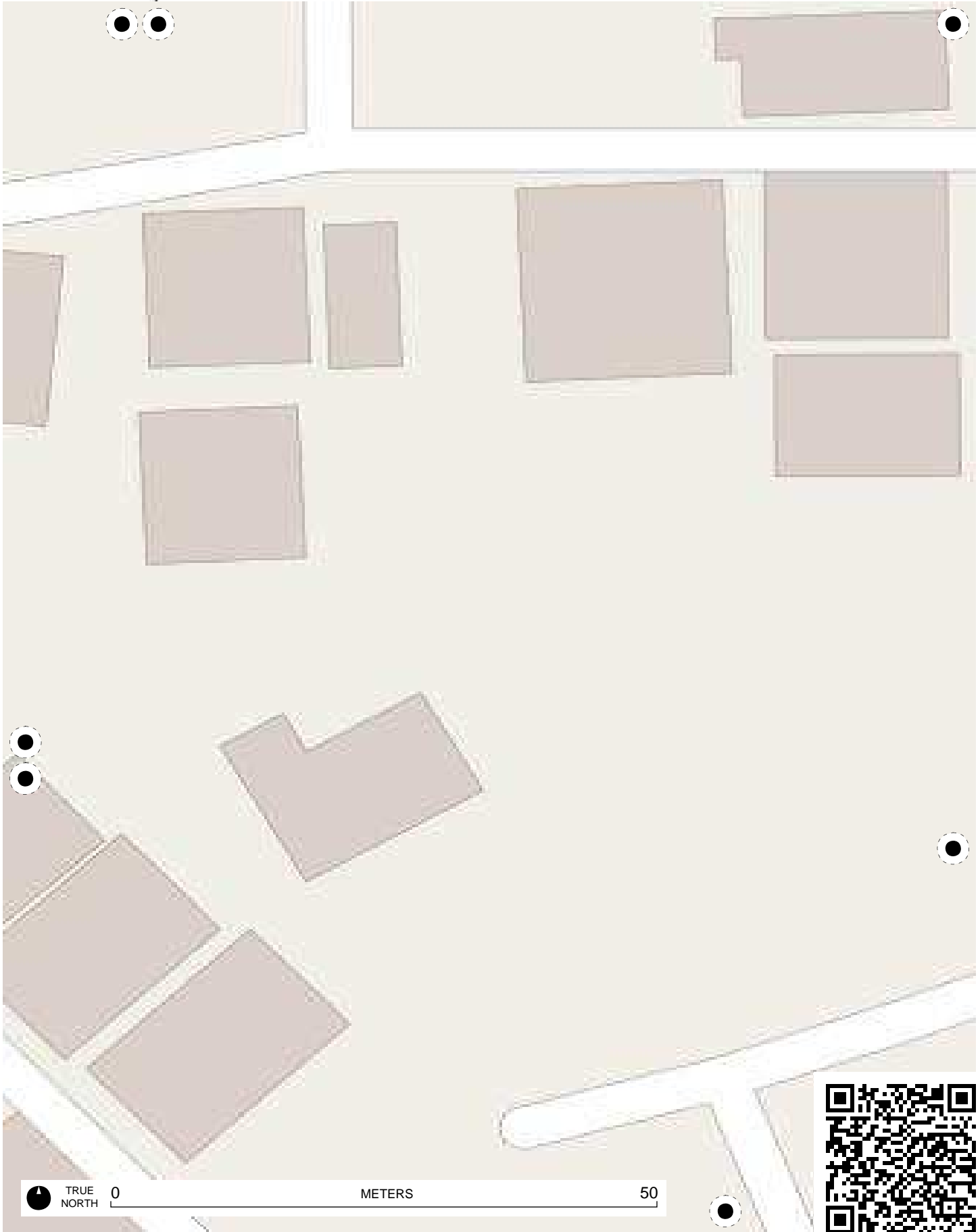
TRUE NORTH 0 METERS 50





TRUE NORTH 0 METERS 50





TRUE NORTH 0

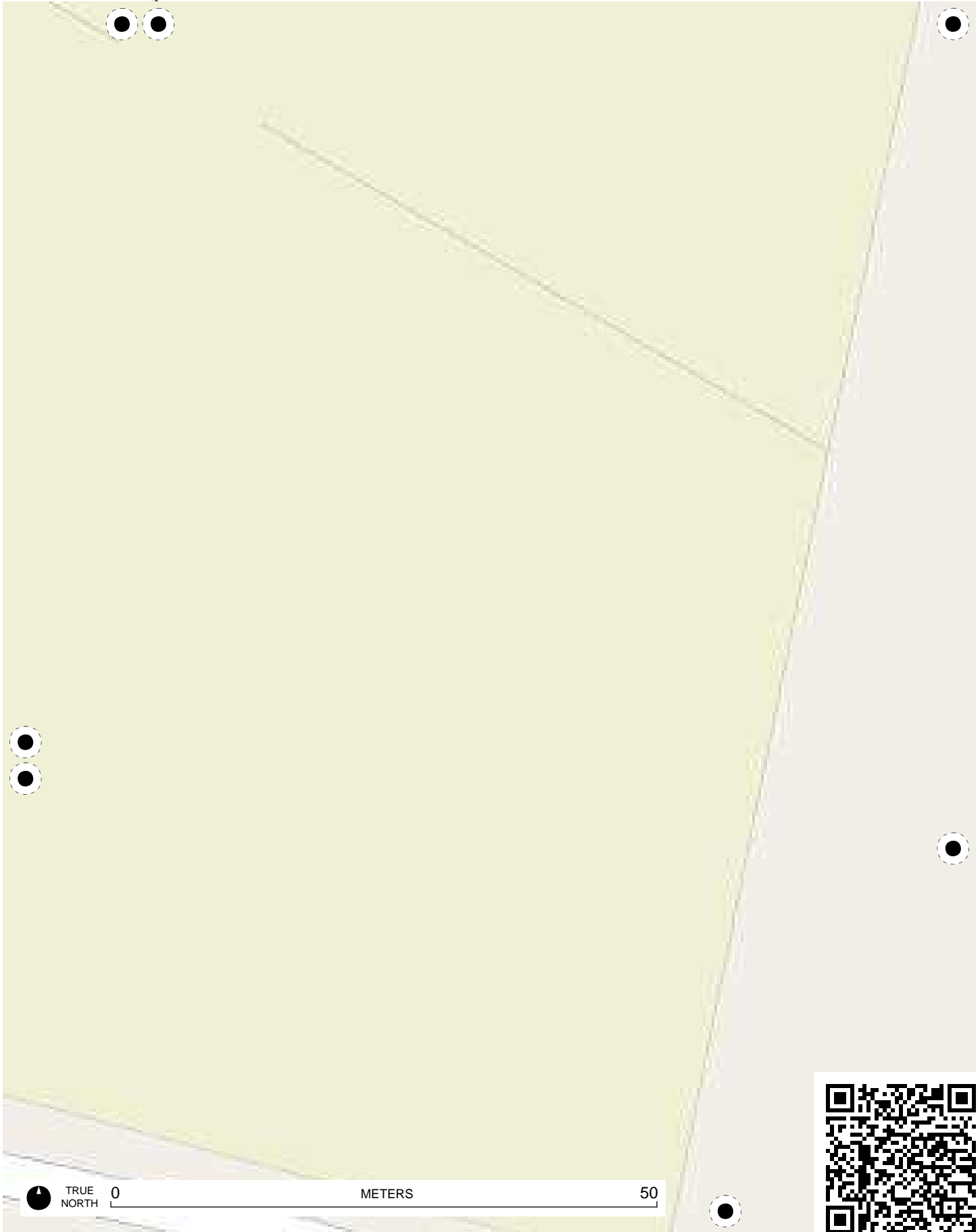
METERS

50









TRUE NORTH 0 METERS 50





TRUE NORTH

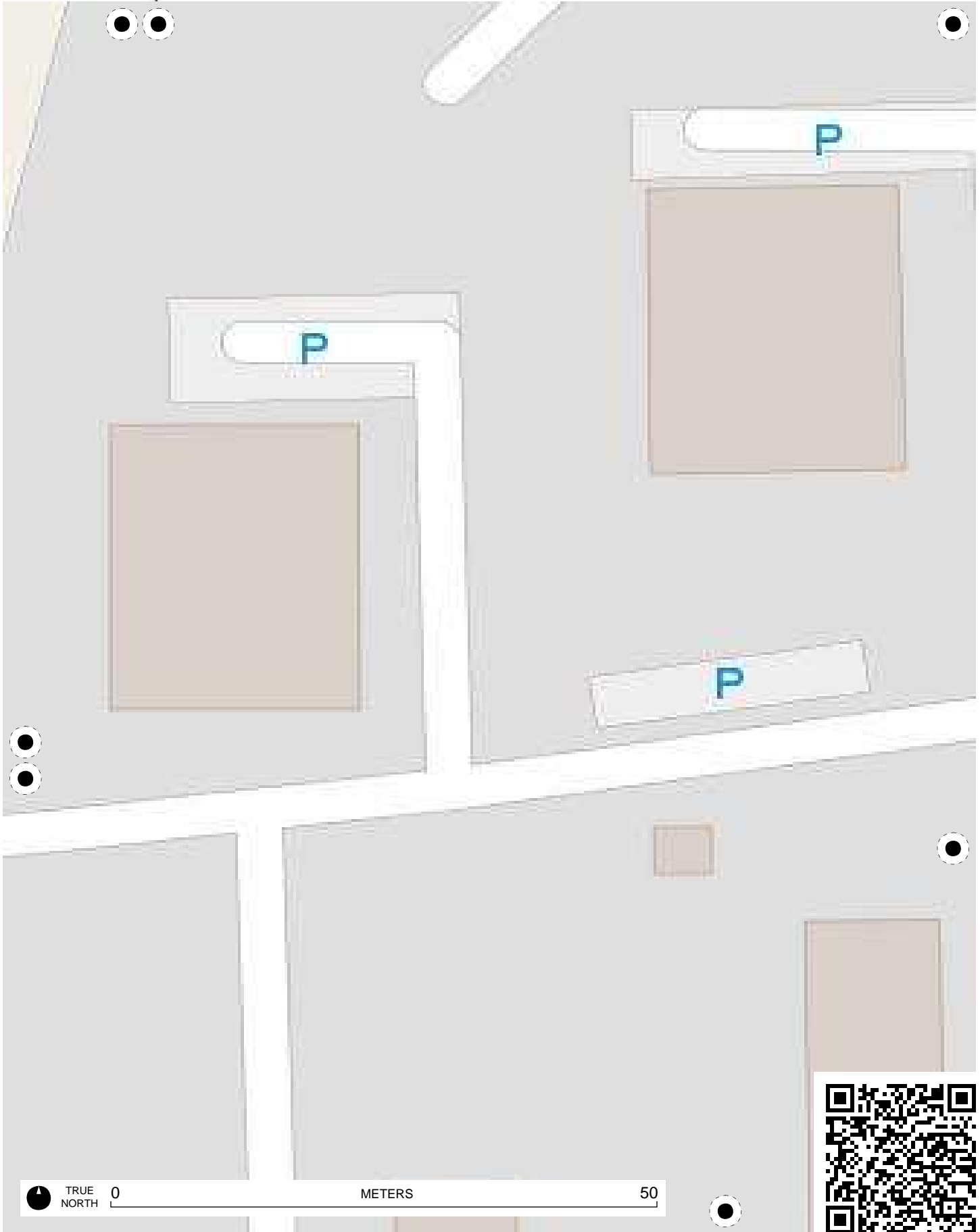
0

METERS

50

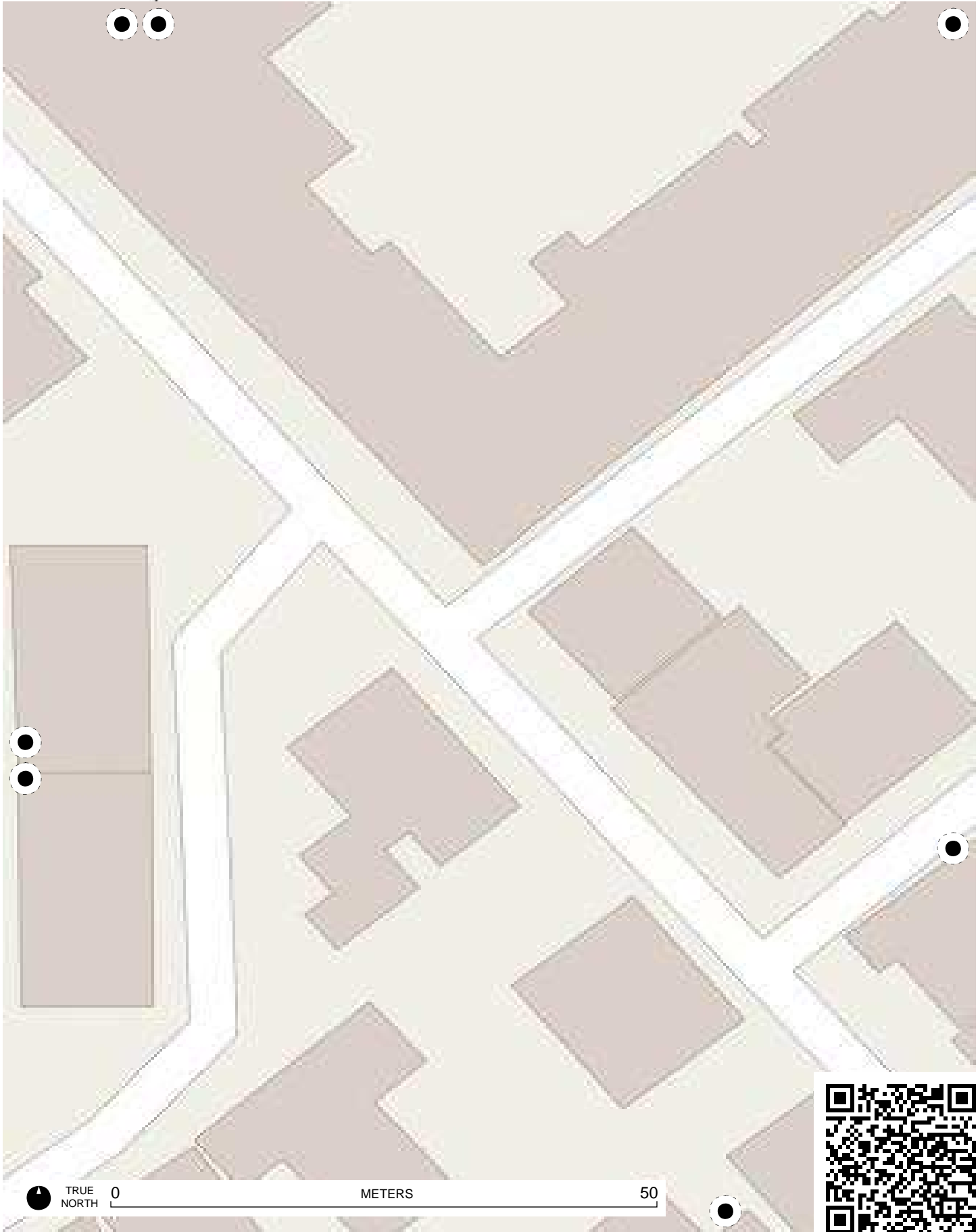


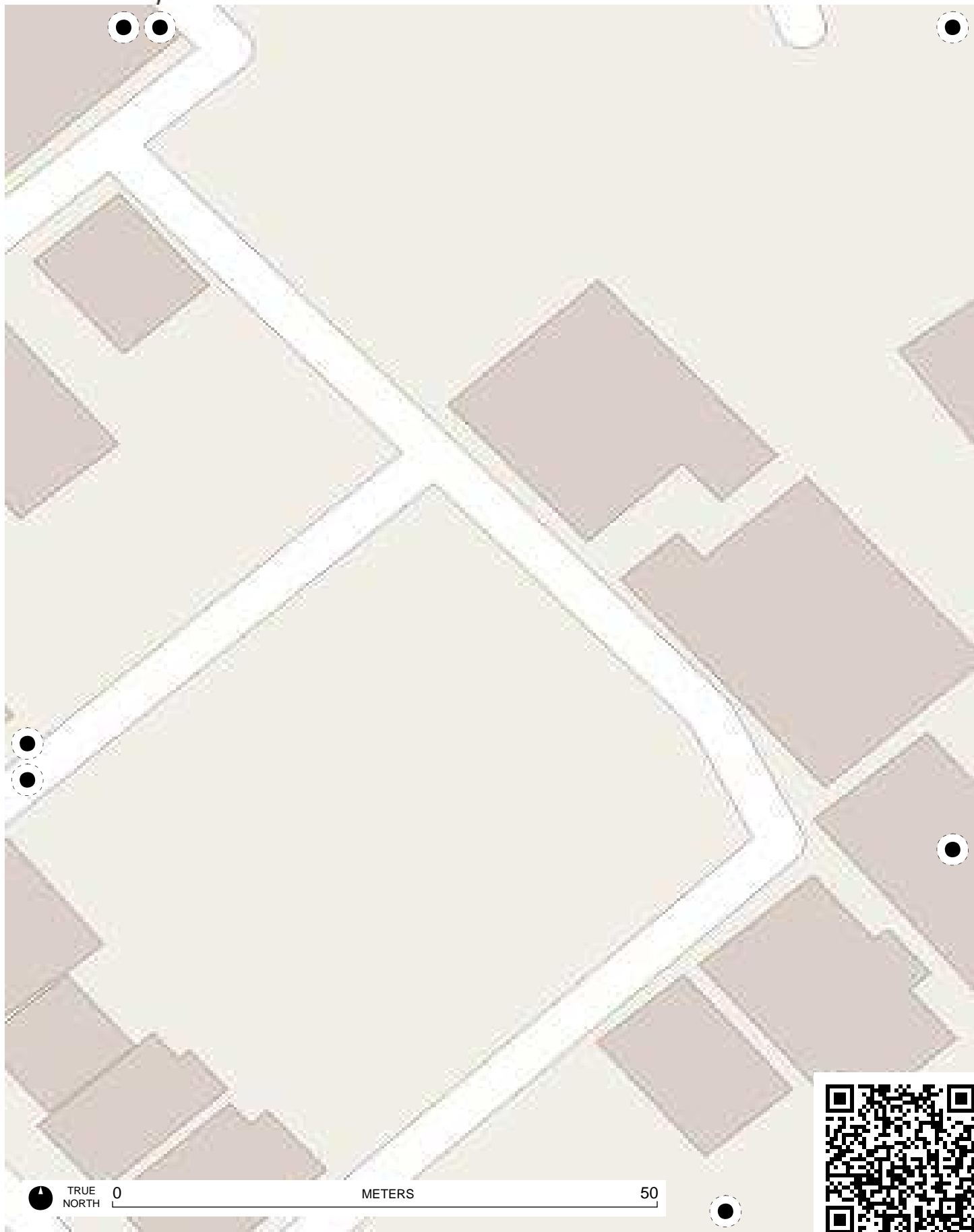












TRUE NORTH

0

METERS

50





TRUE NORTH 0 METERS 50





Field Papers

Taher OSM

<http://fieldpapers.org/atlasses/5efhyypk/C2>



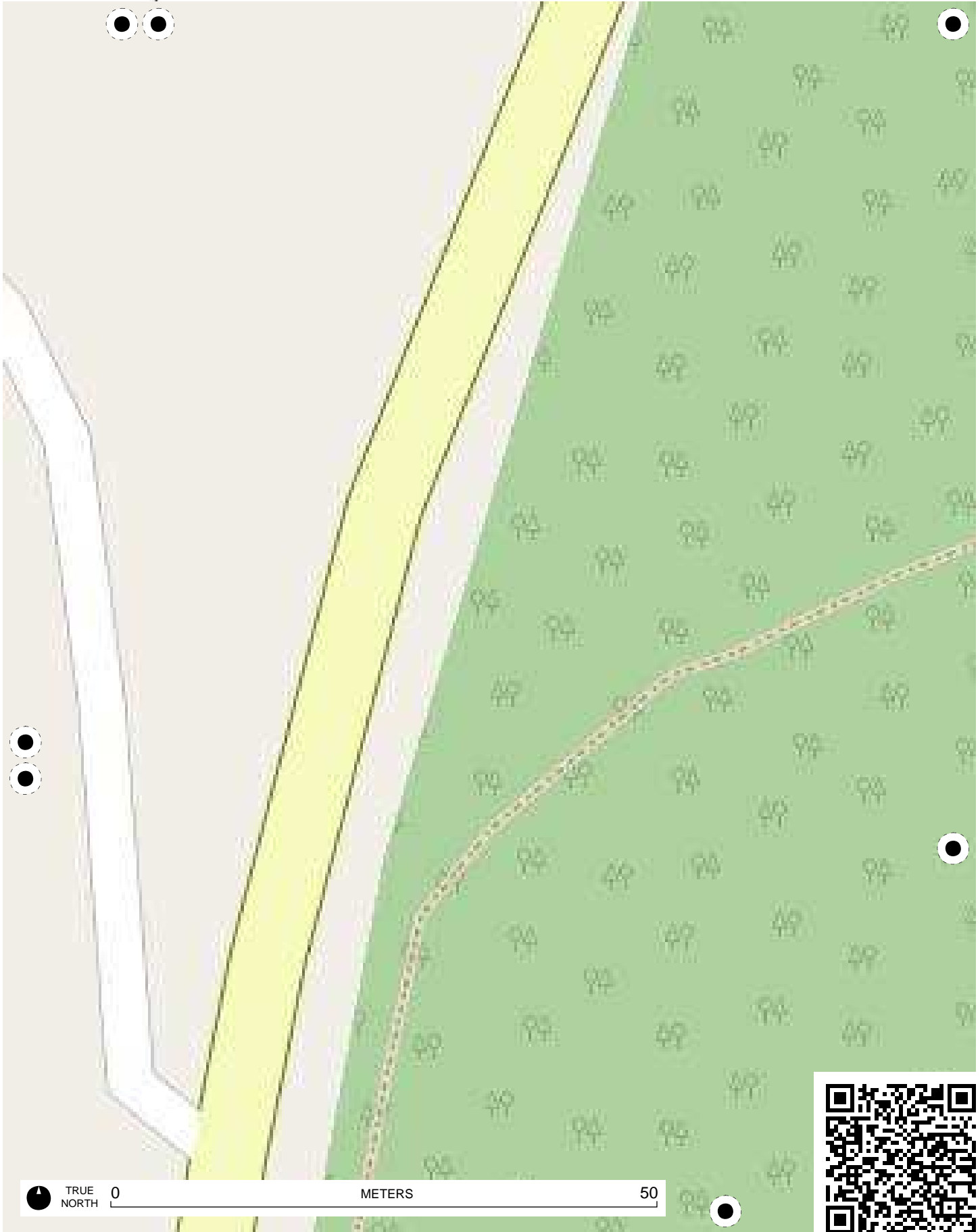
TRUE NORTH

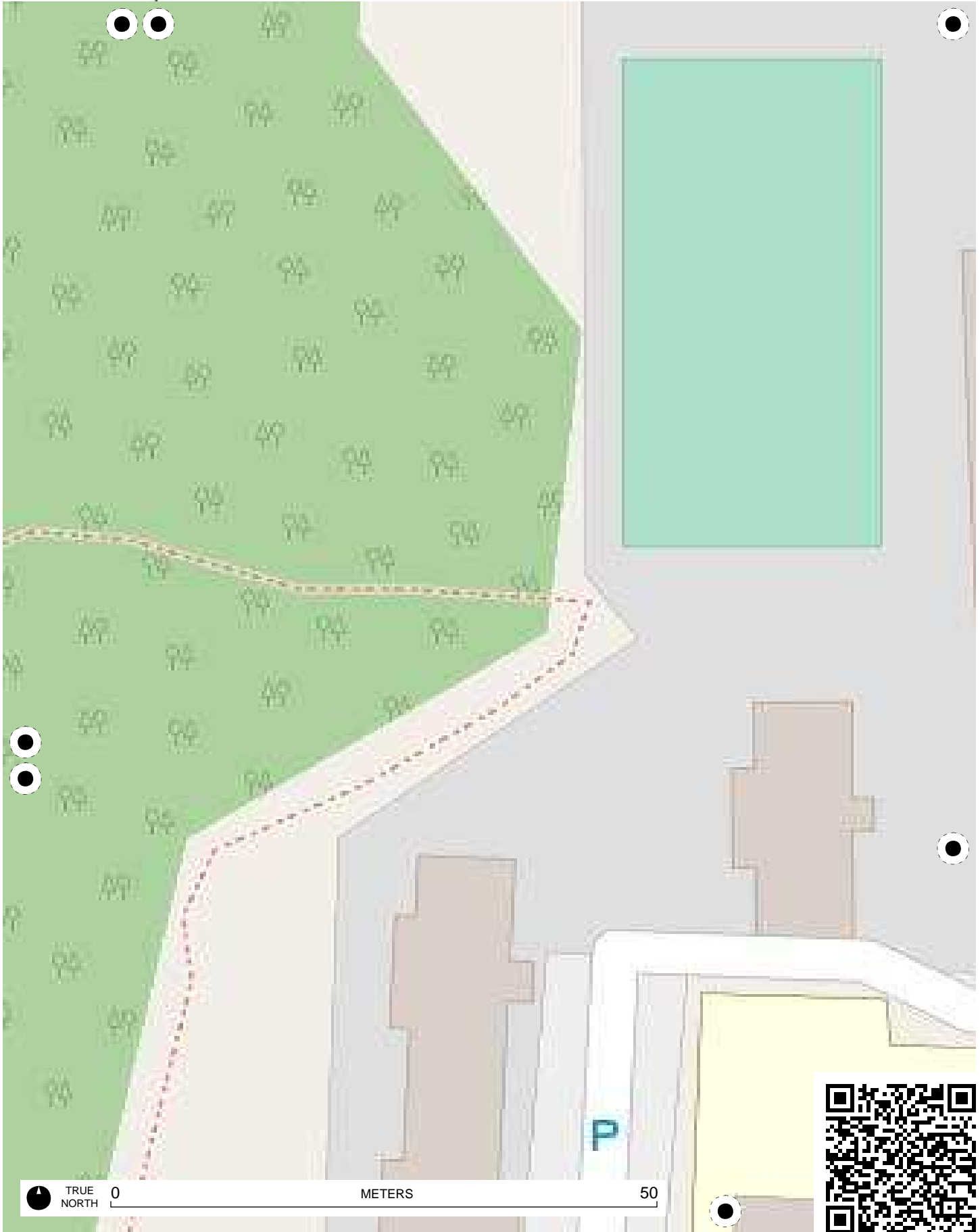
0

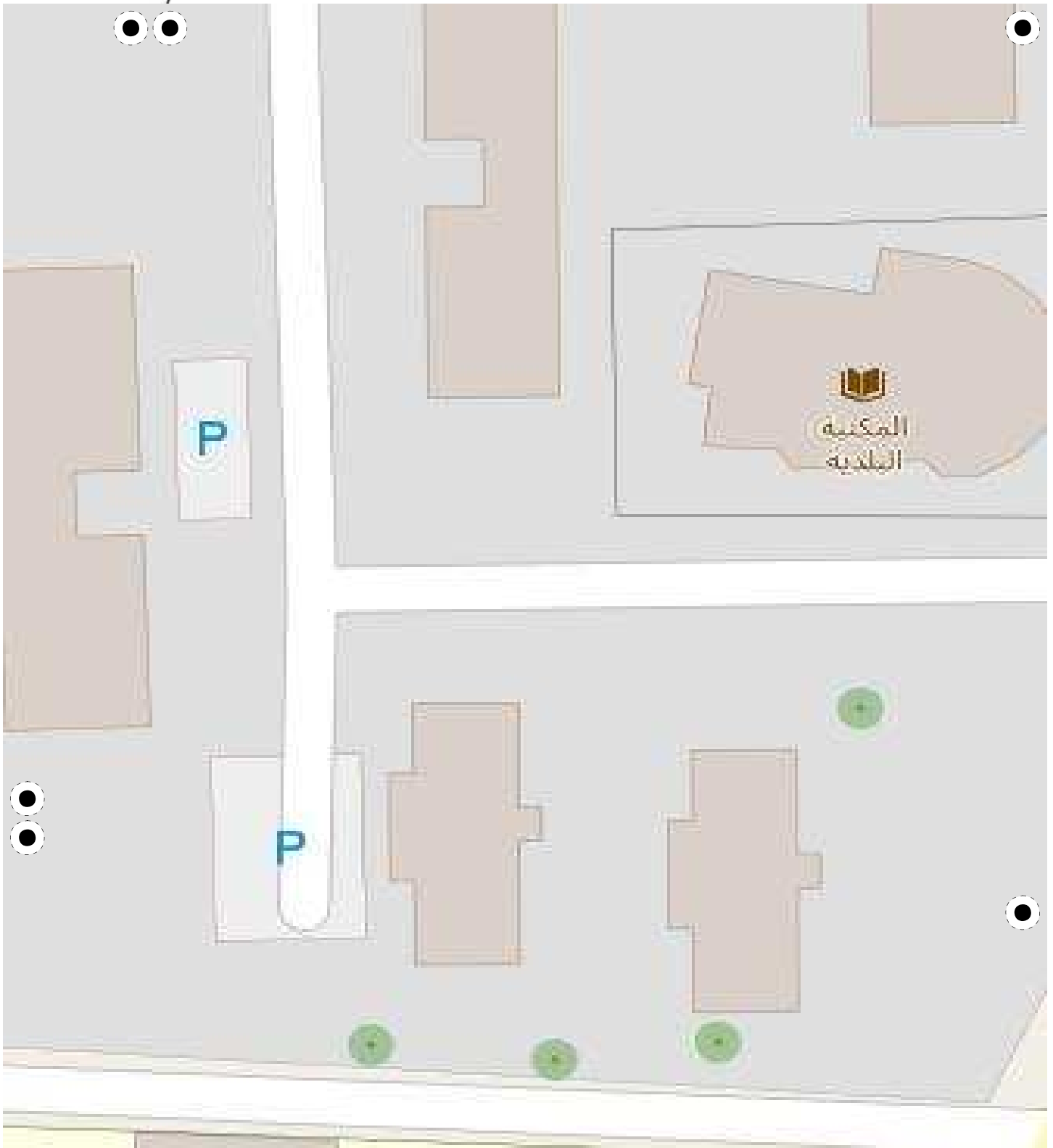
METERS

50









TRUE NORTH

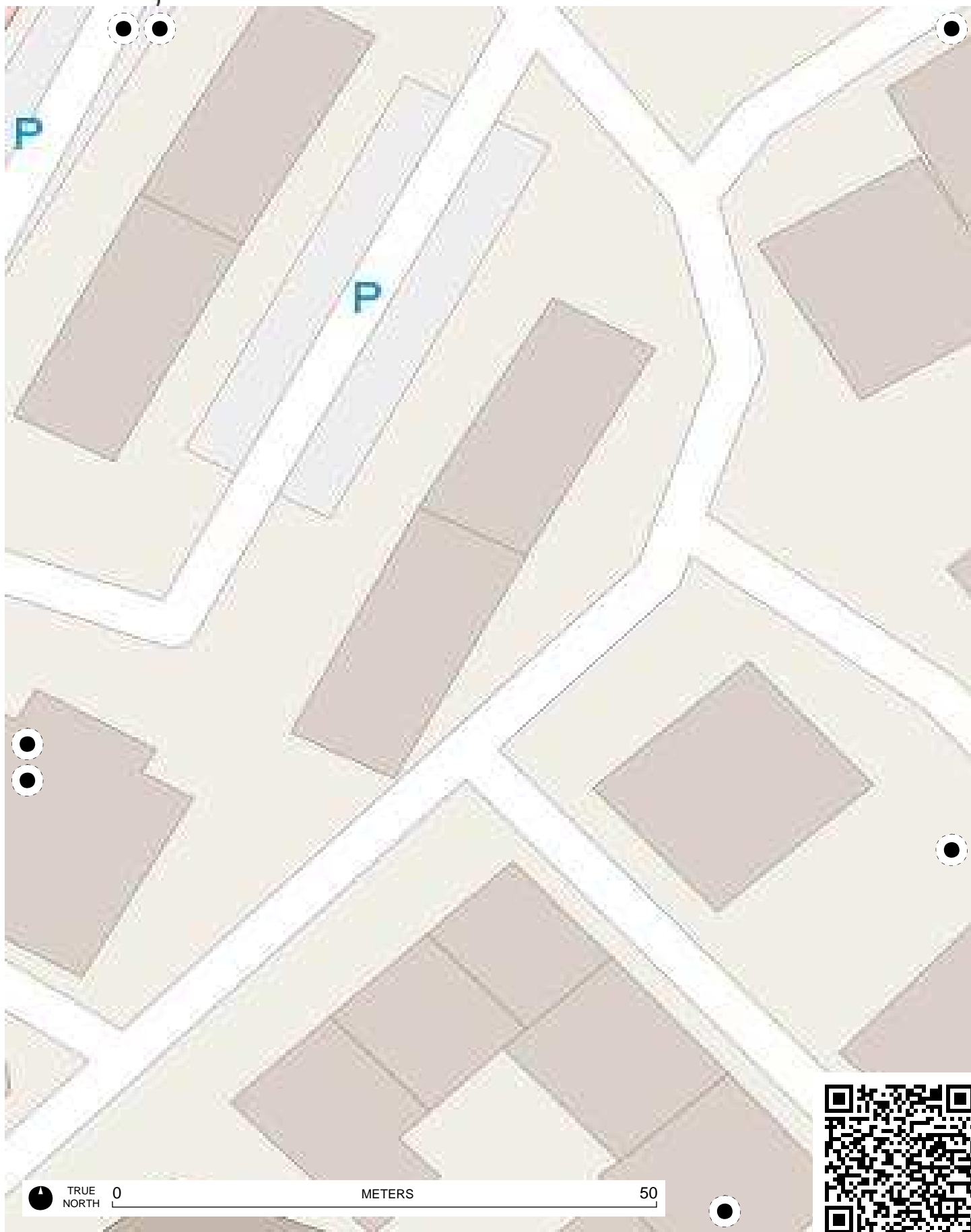
0

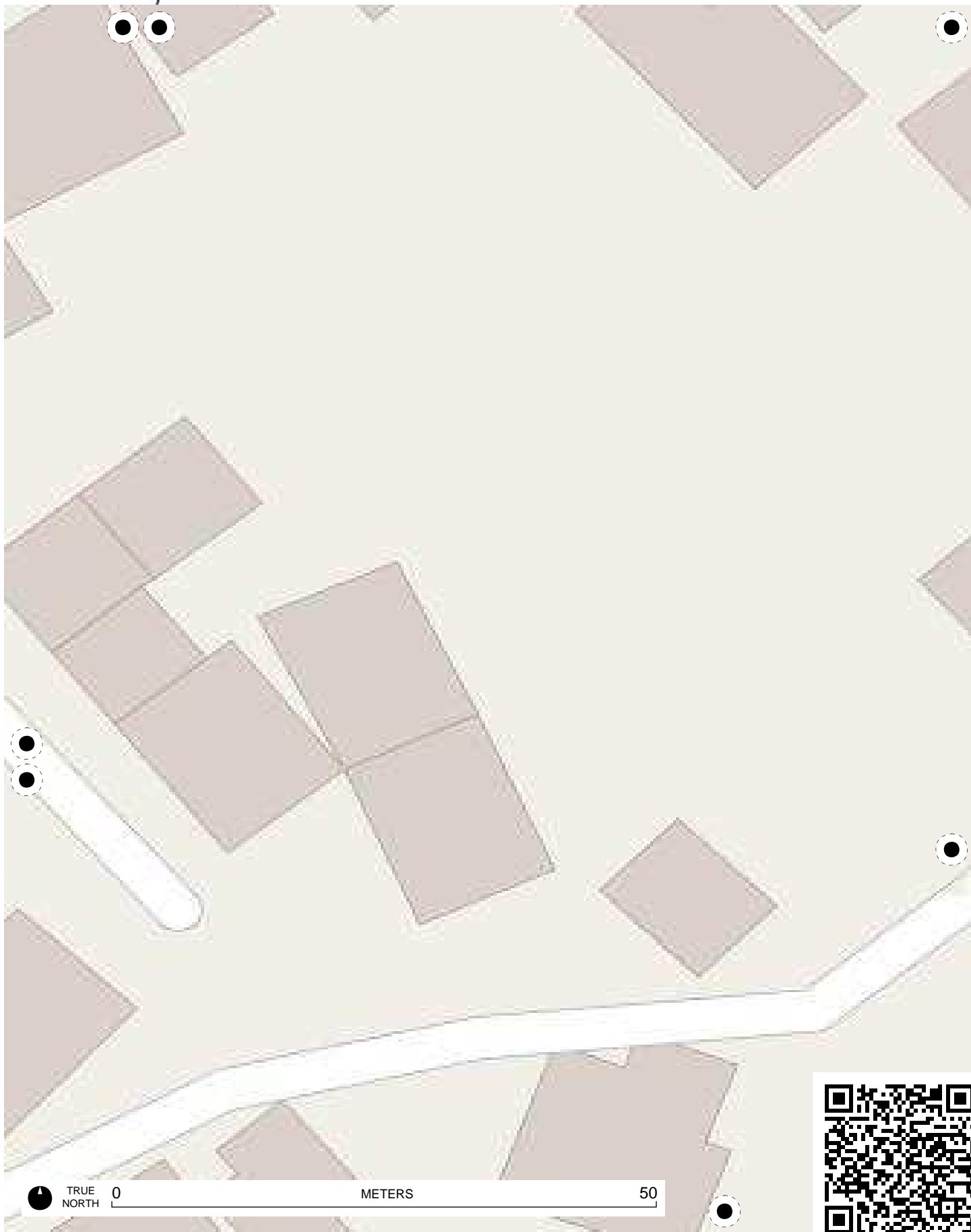
METERS

50









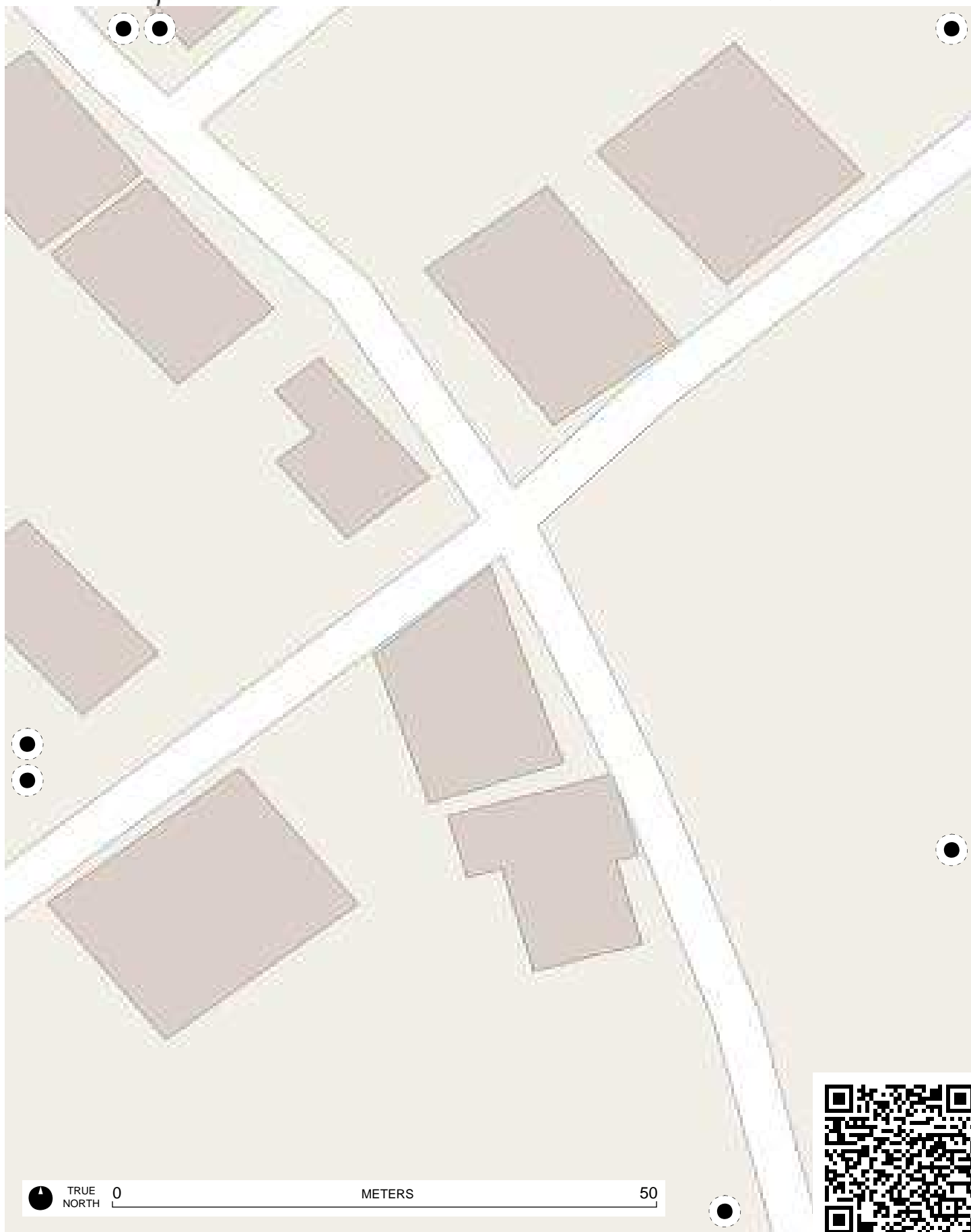
TRUE NORTH

0


METERS

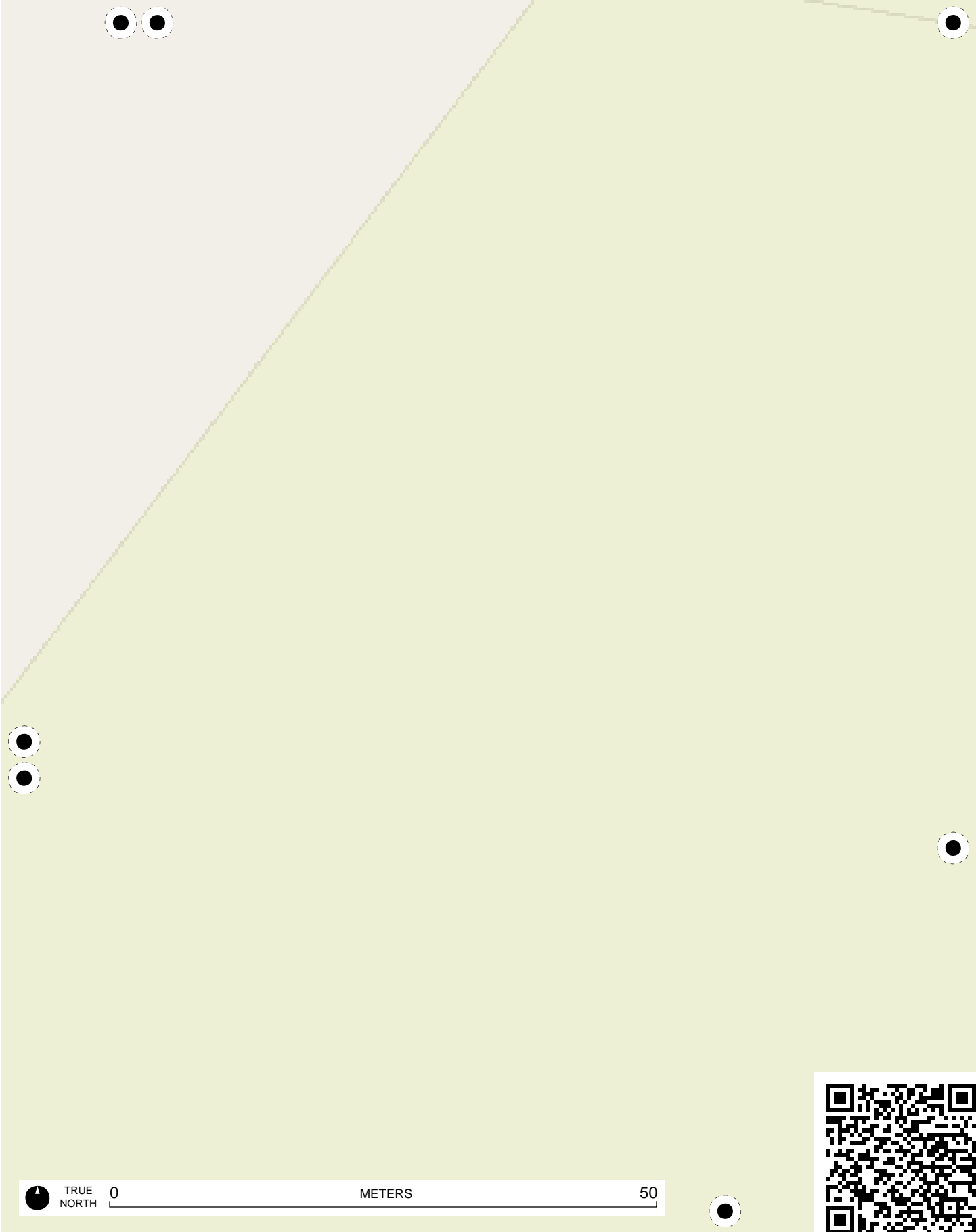
50





TRUE NORTH 0 METERS 50





TRUE NORTH 0 METERS 50



Field Papers

Taher OSM

<http://fieldpapers.org/atlasses/5efhyypk/D10>



TRUE NORTH 0

METERS

50



Field Papers

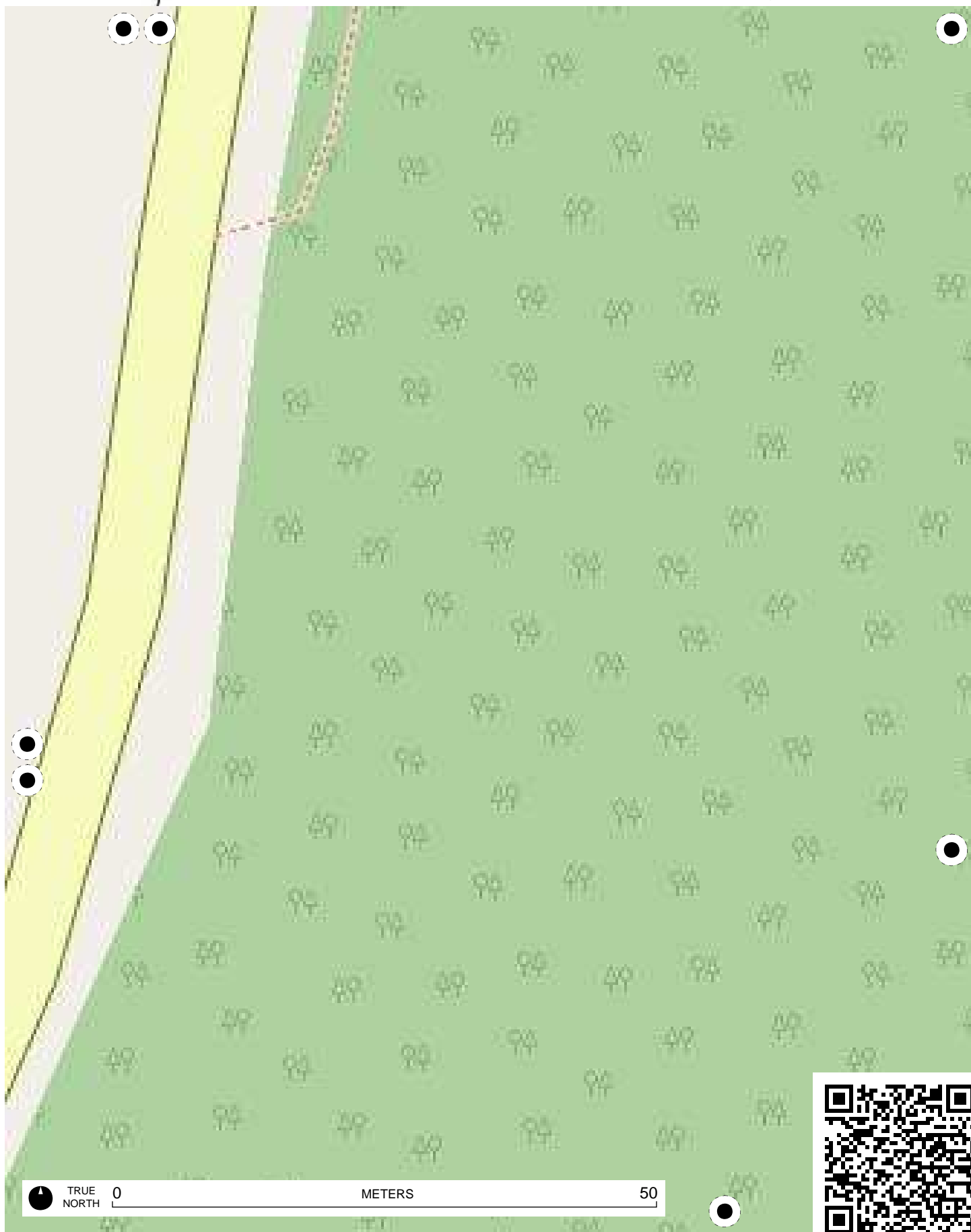
Taher OSM

<http://fieldpapers.org/atlasses/5efhyypk/D2>



TRUE NORTH 0 METERS 50





TRUE NORTH 0 METERS 50





TRUE NORTH 0

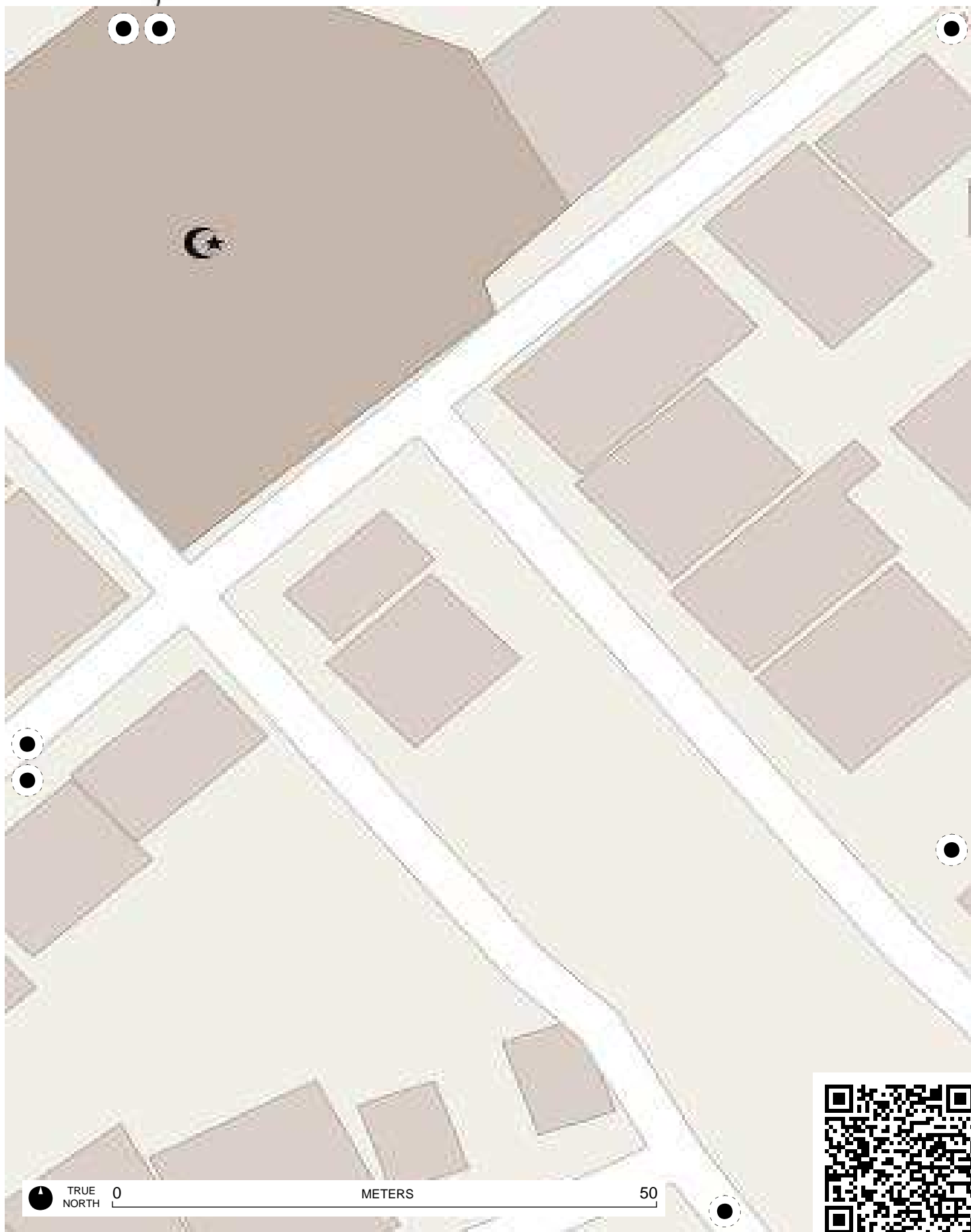
METERS

50



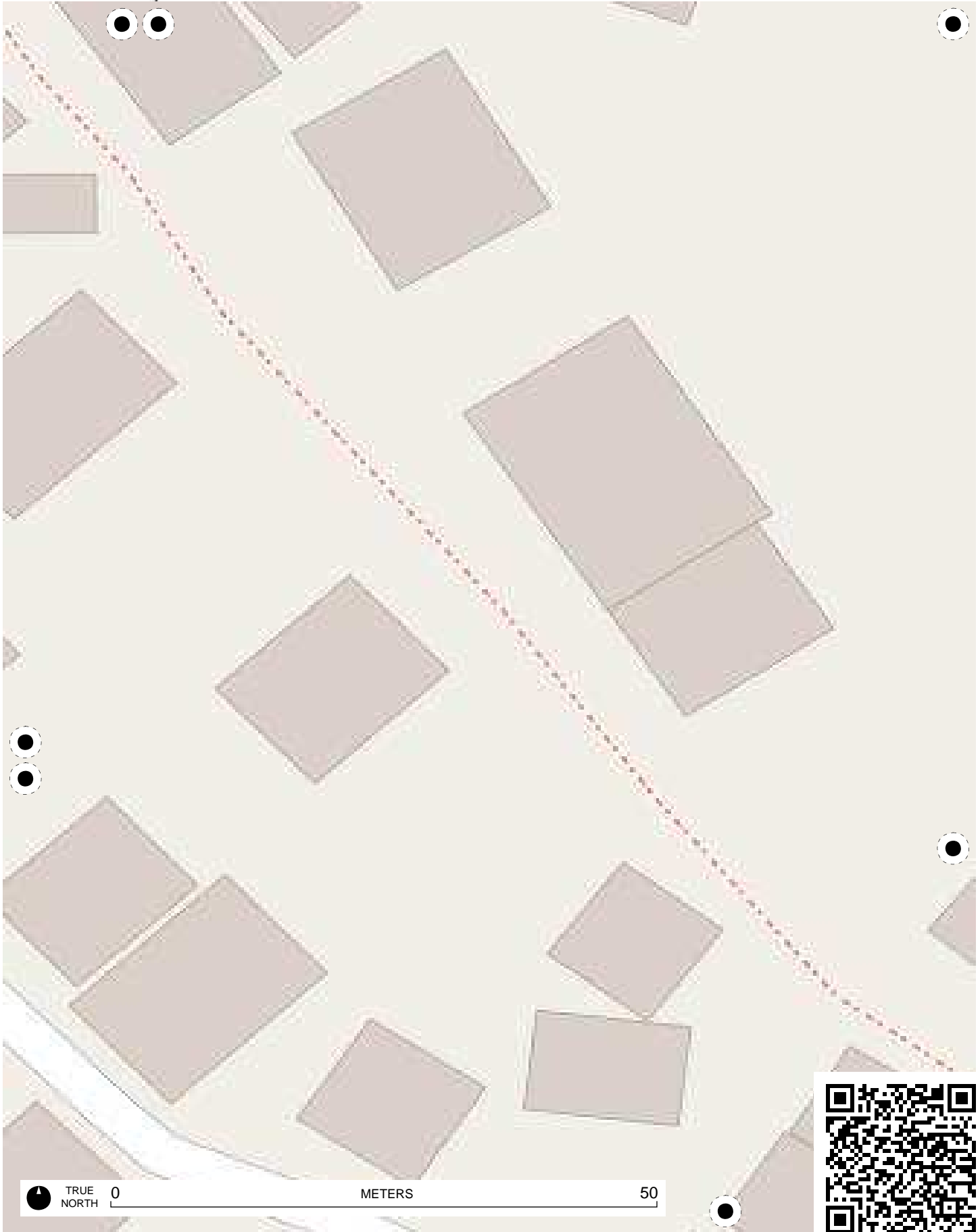


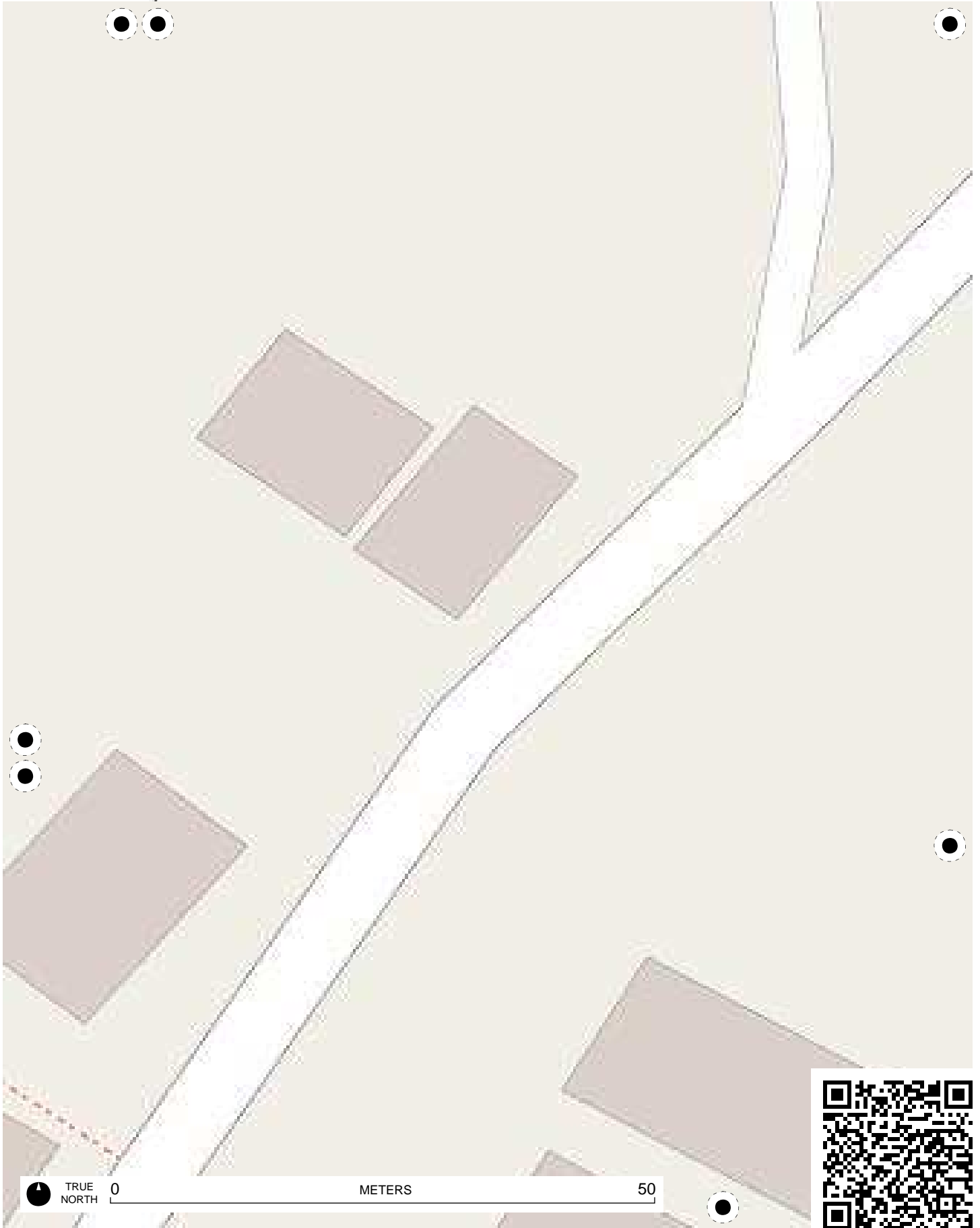




TRUE NORTH 0 METERS 50







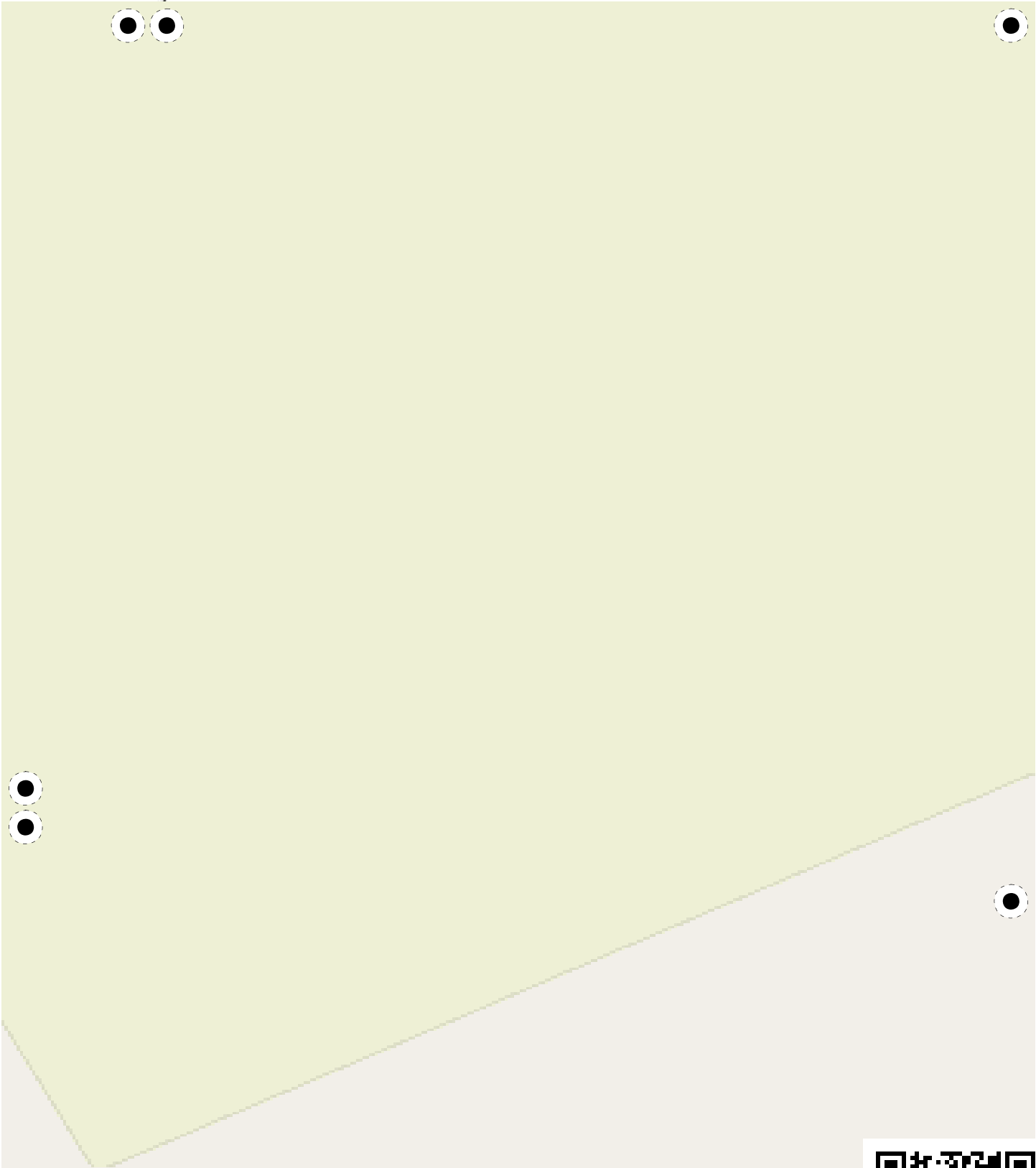
TRUE NORTH

0

METERS

50





TRUE
NORTH

0

METERS

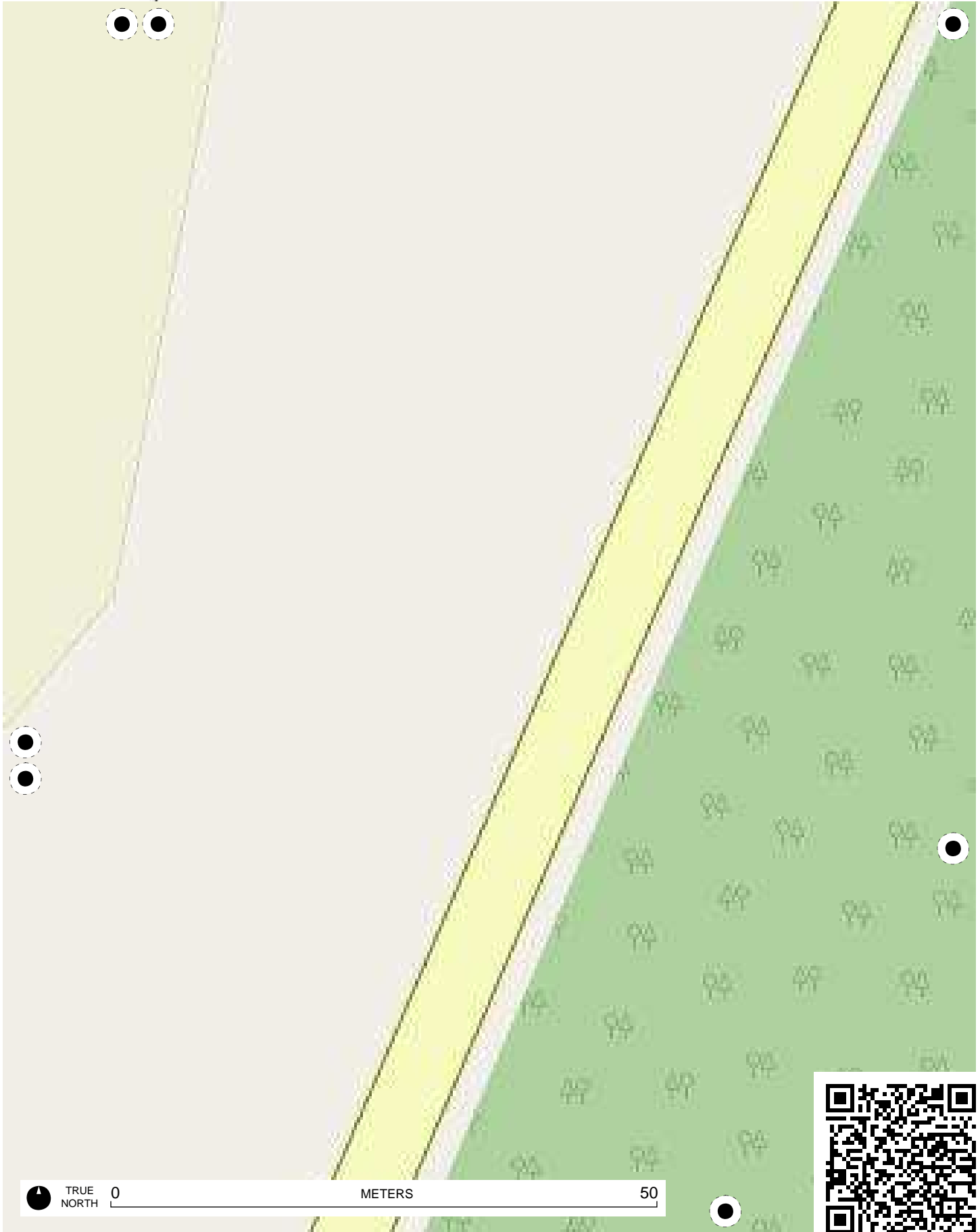
50





TRUE NORTH 0 METERS 50





TRUE NORTH 0

METERS

50











TRUE NORTH 0

METERS

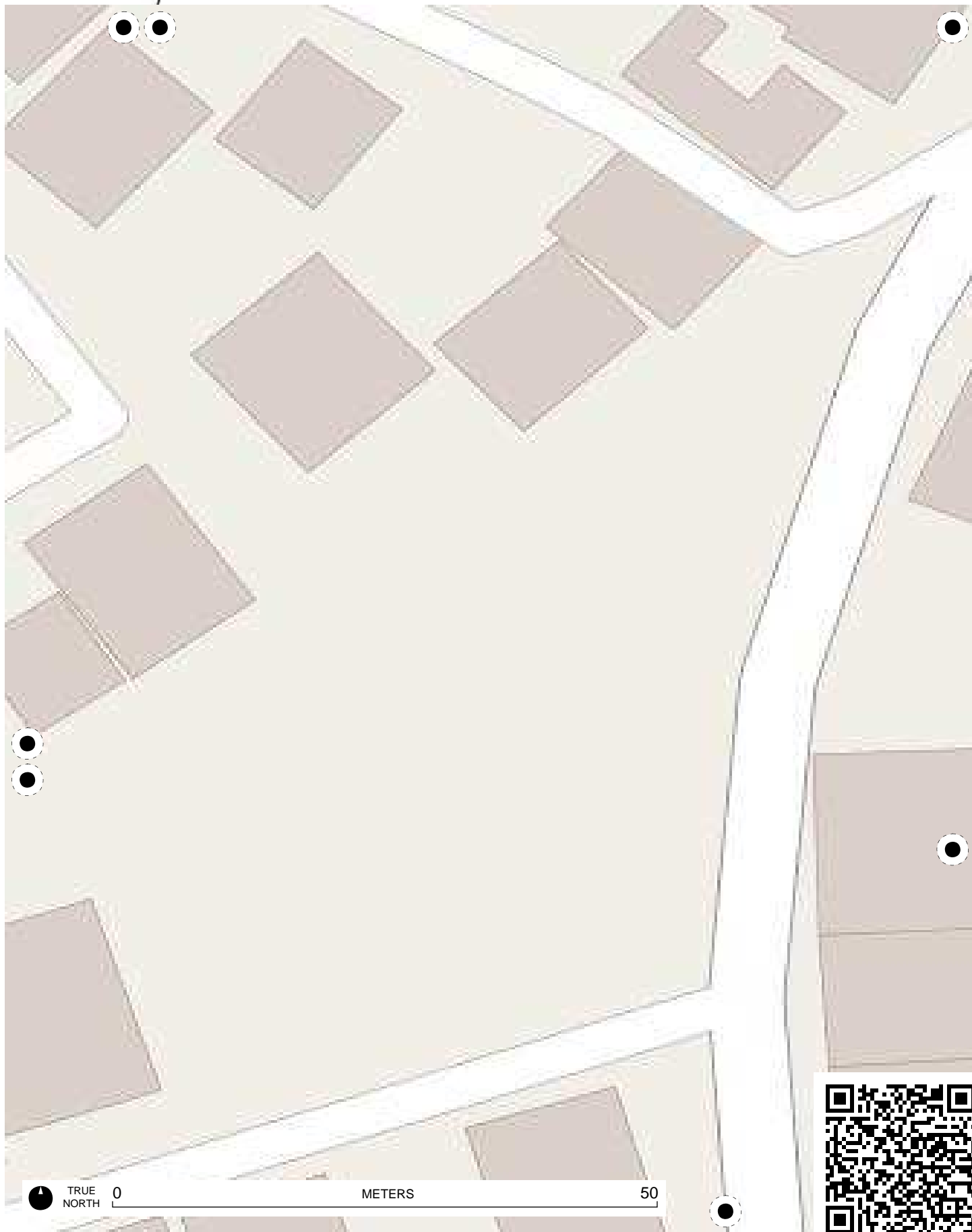
50





TRUE NORTH 0 METERS 50





TRUE NORTH 0 METERS 50



Field Papers

Taher OSM

<http://fieldpapers.org/atlas/5efhyypk/E9>



TRUE NORTH 0 METERS 50





0

METERS

50





TRUE
NORTH

0

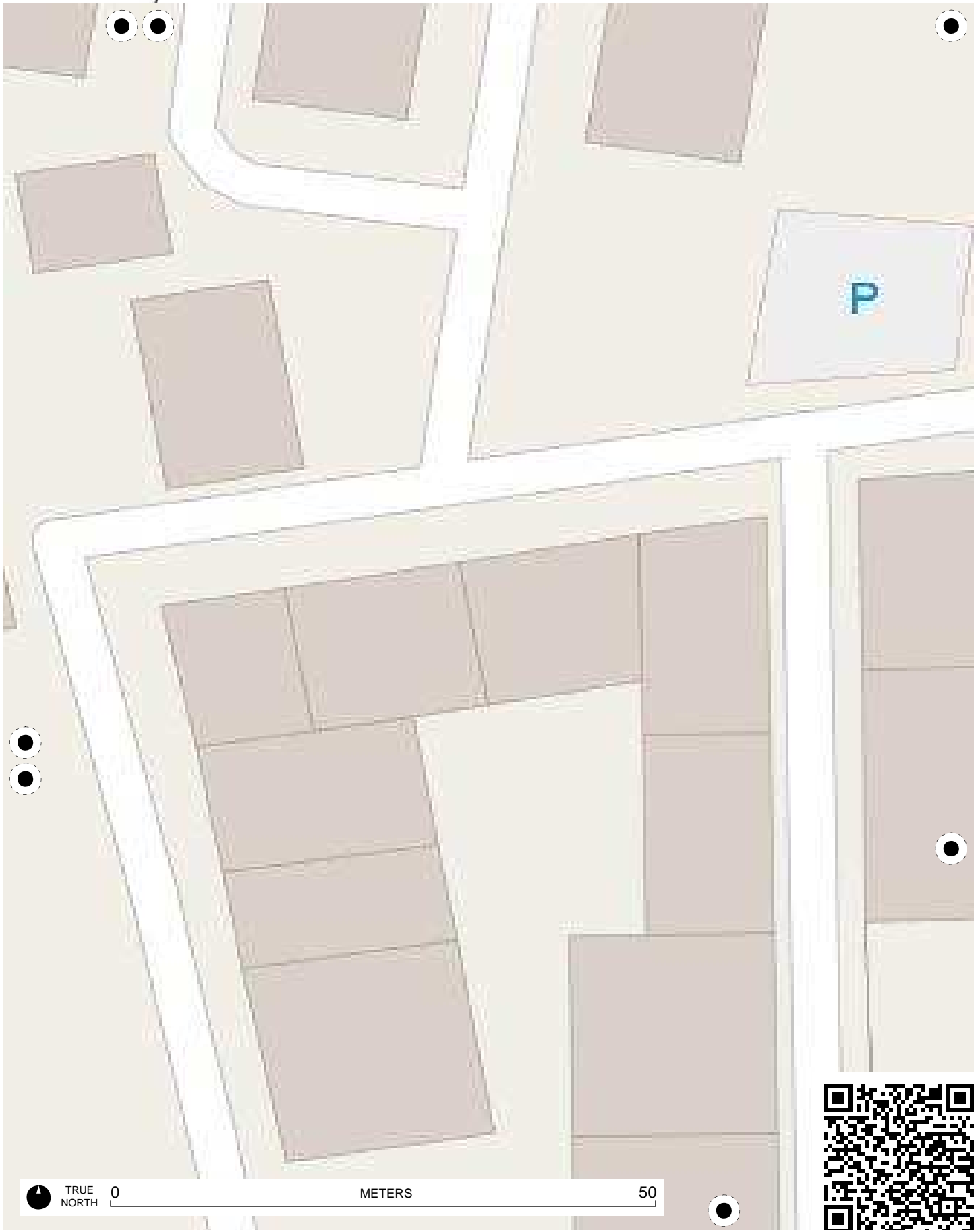
METERS

50



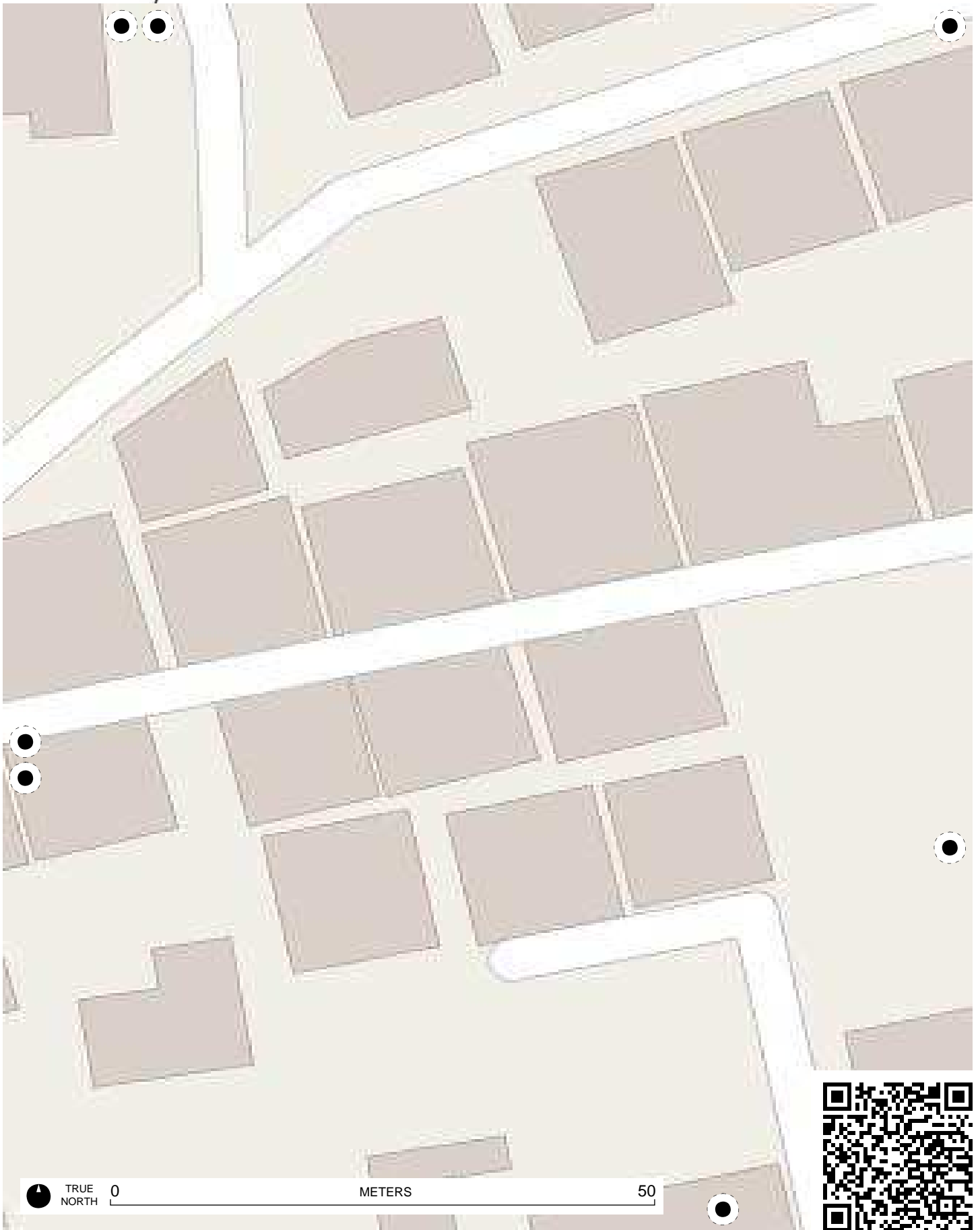










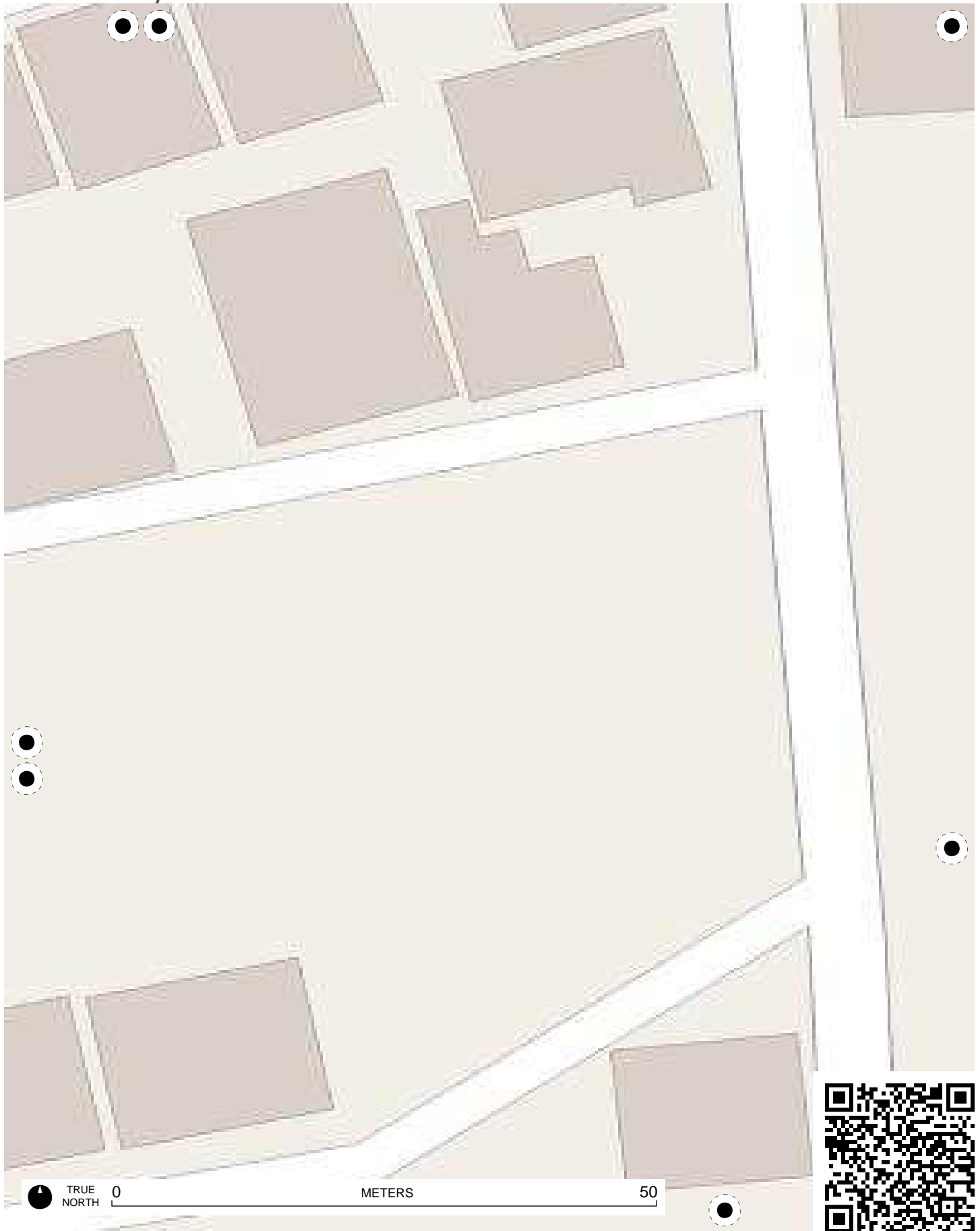


TRUE NORTH 0

METERS

50

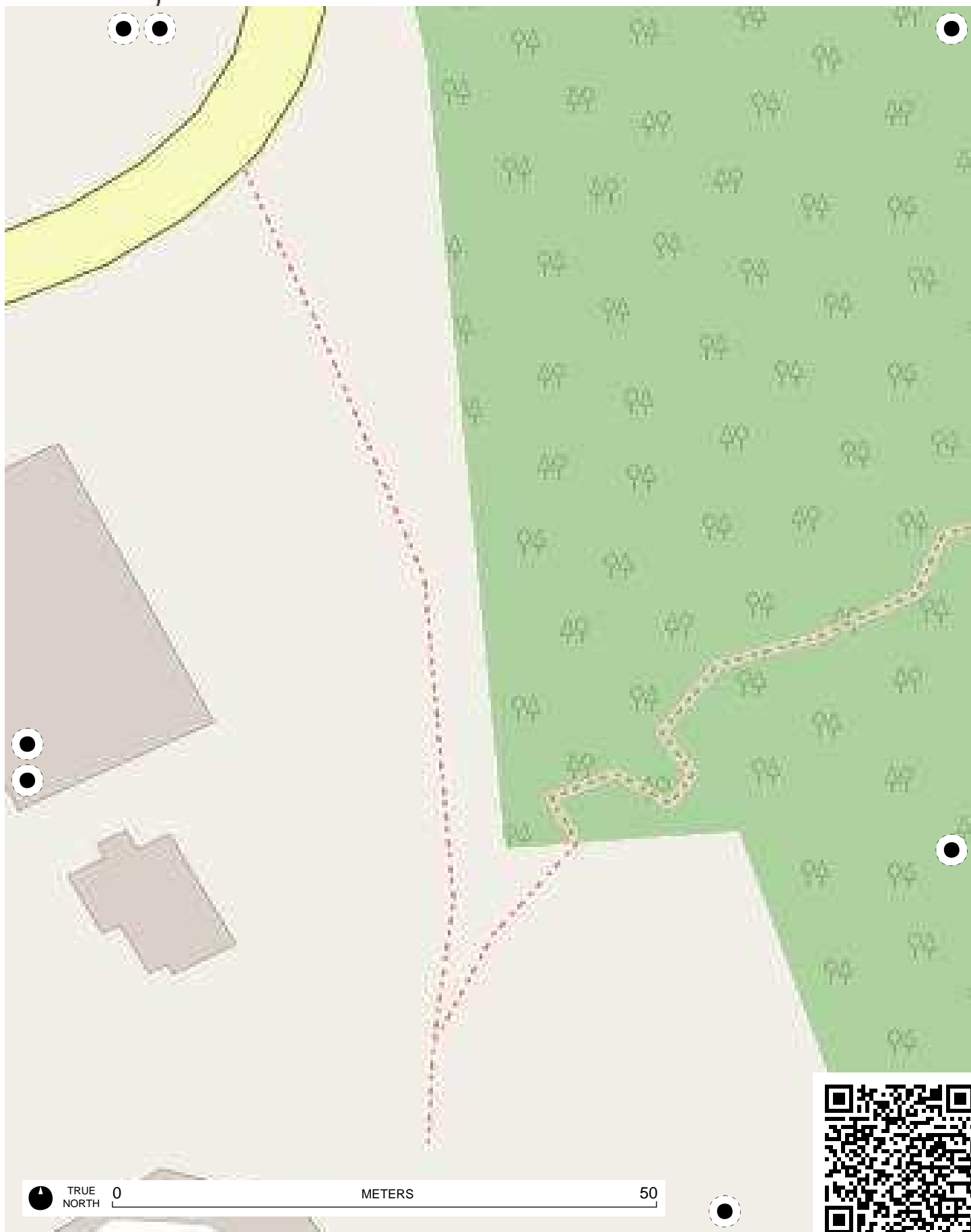


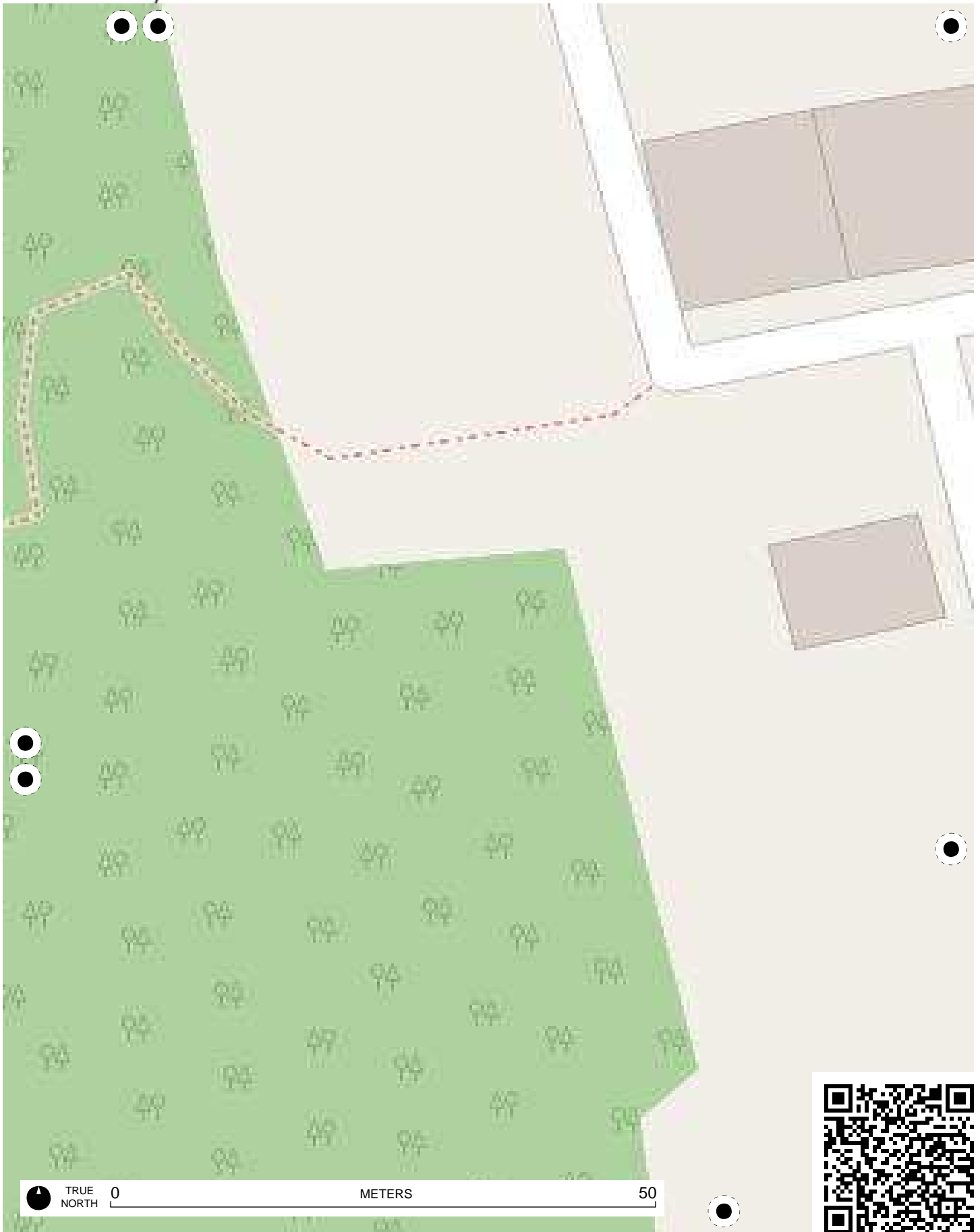












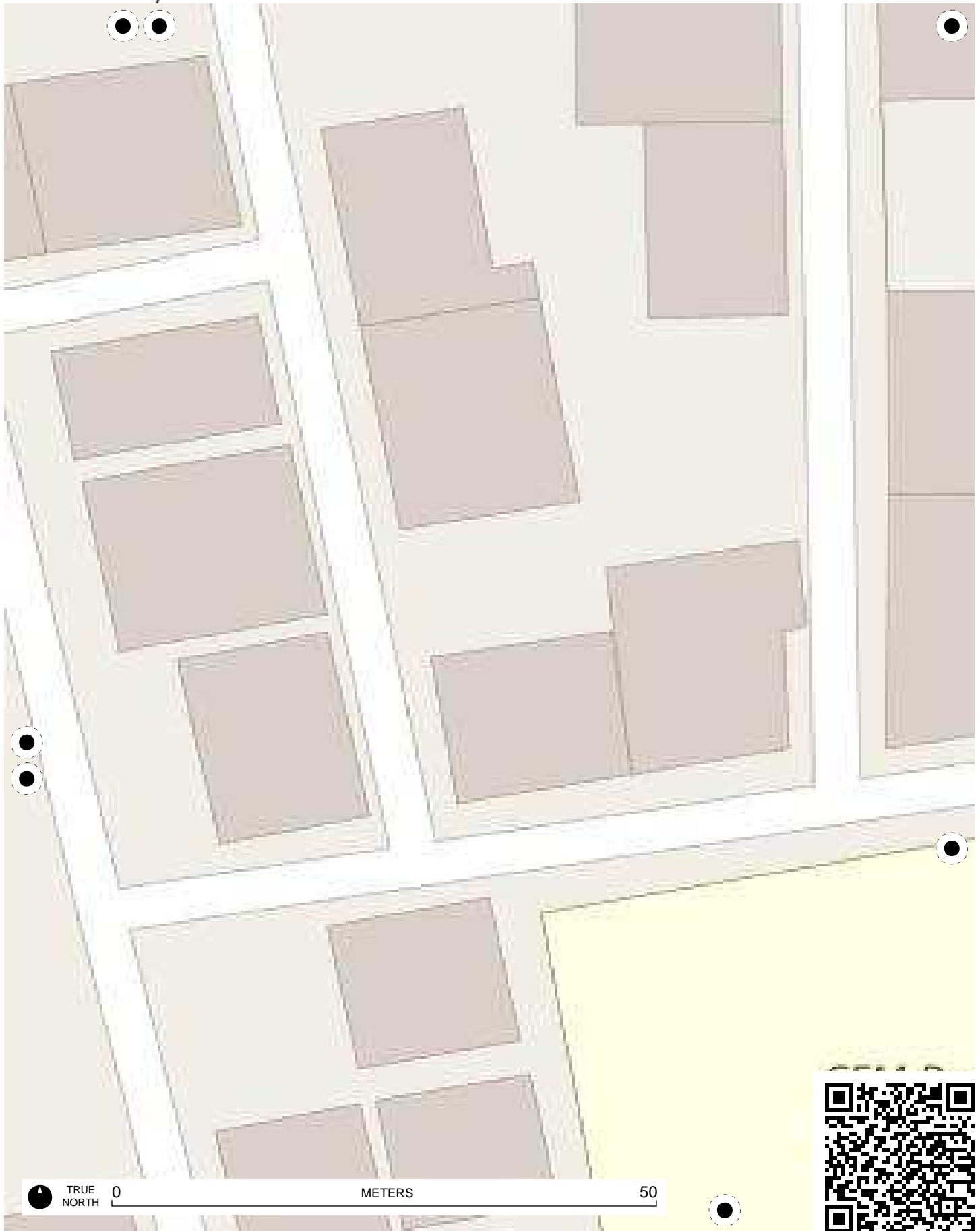
TRUE
NORTH

0

METERS

50



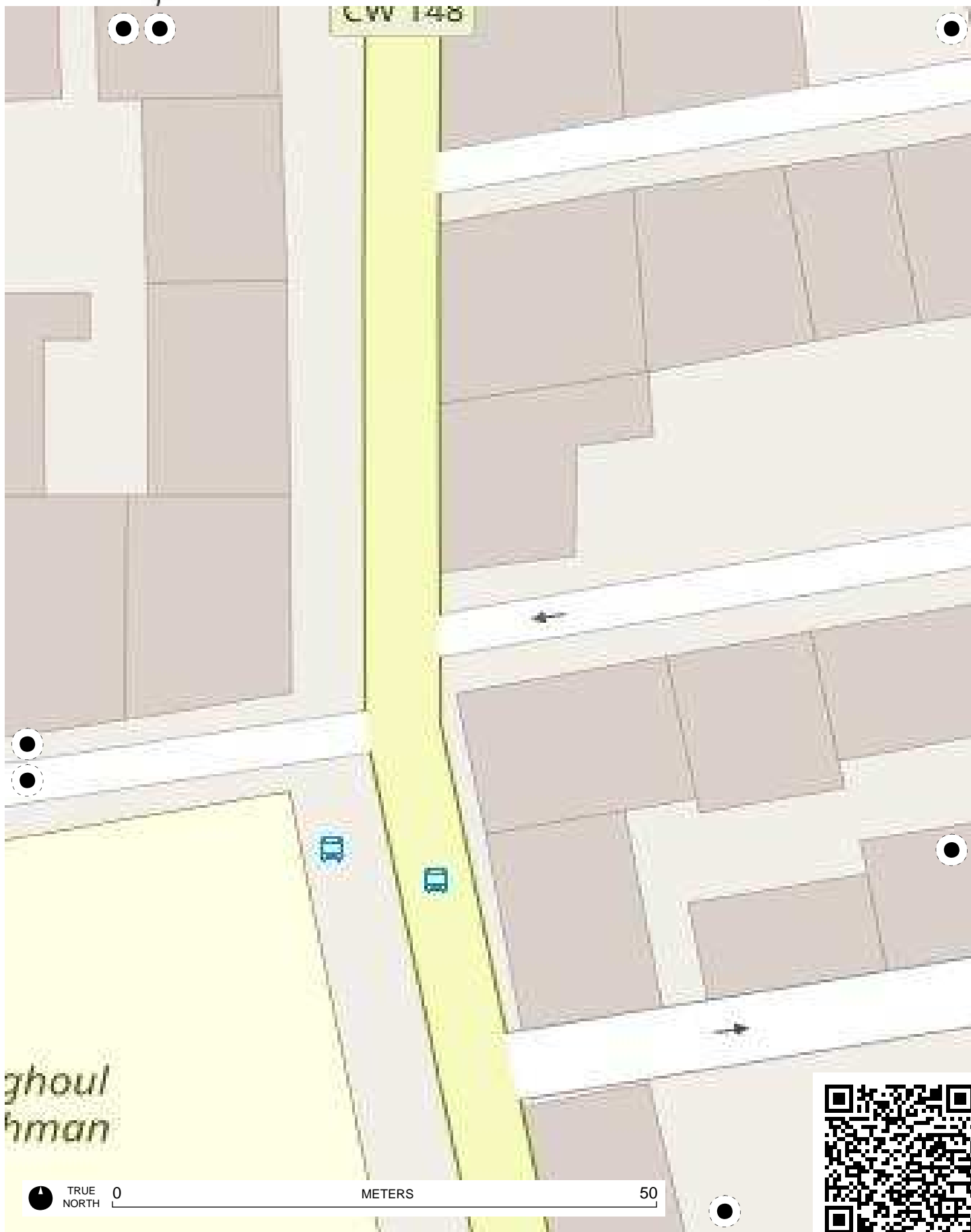


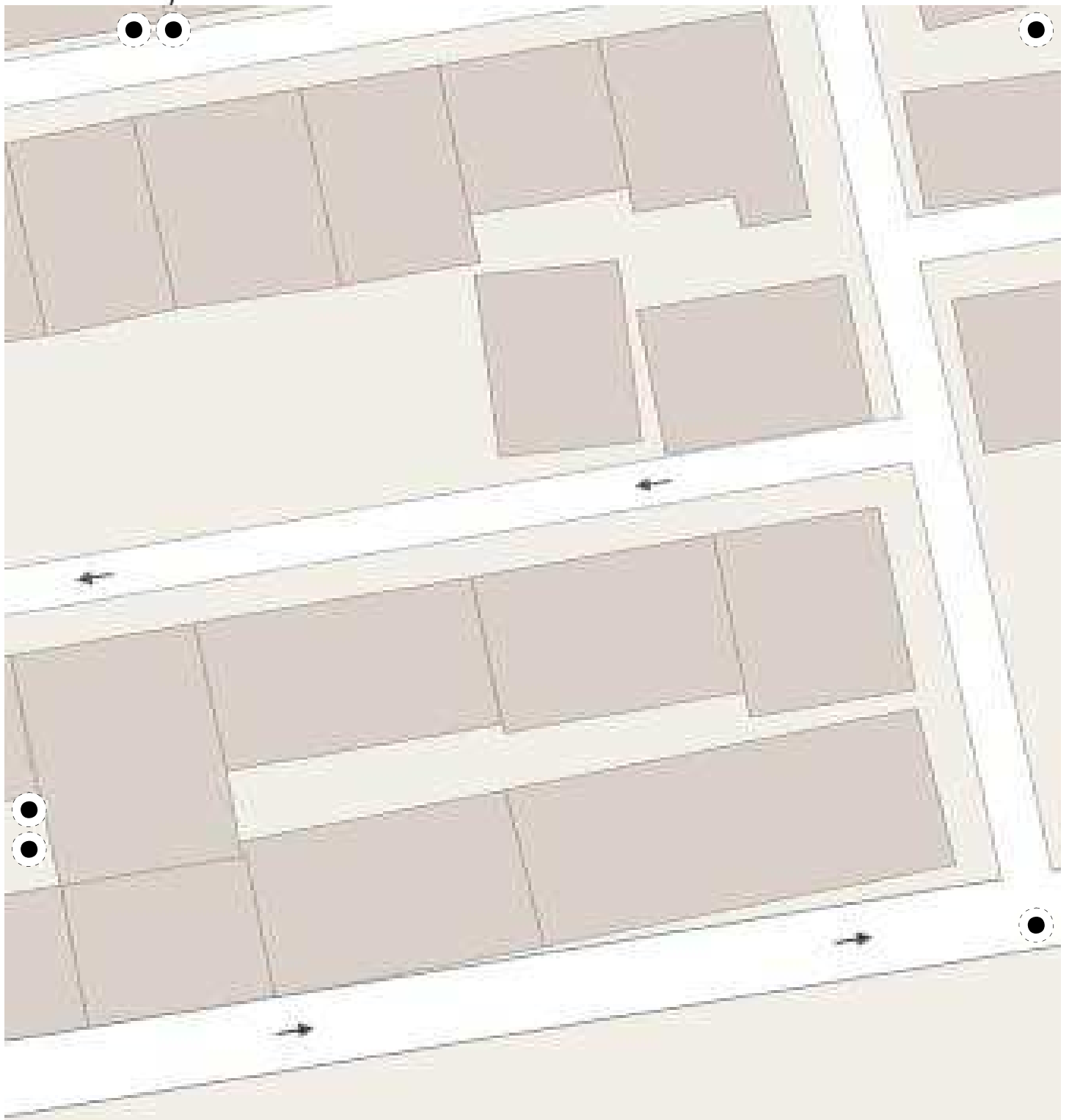
TRUE NORTH 0

METERS

50





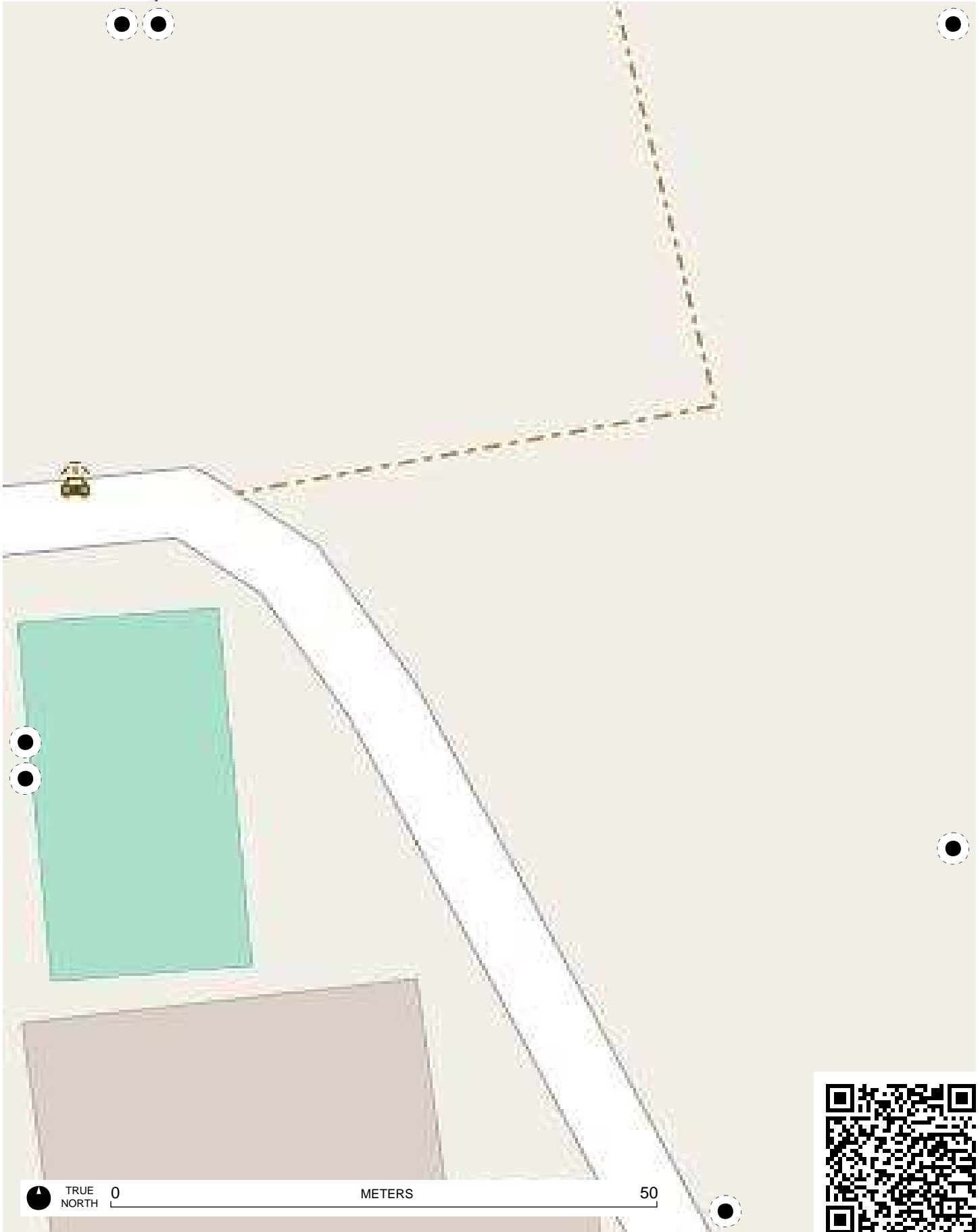




TRUE NORTH 0 METERS 50









CW 147

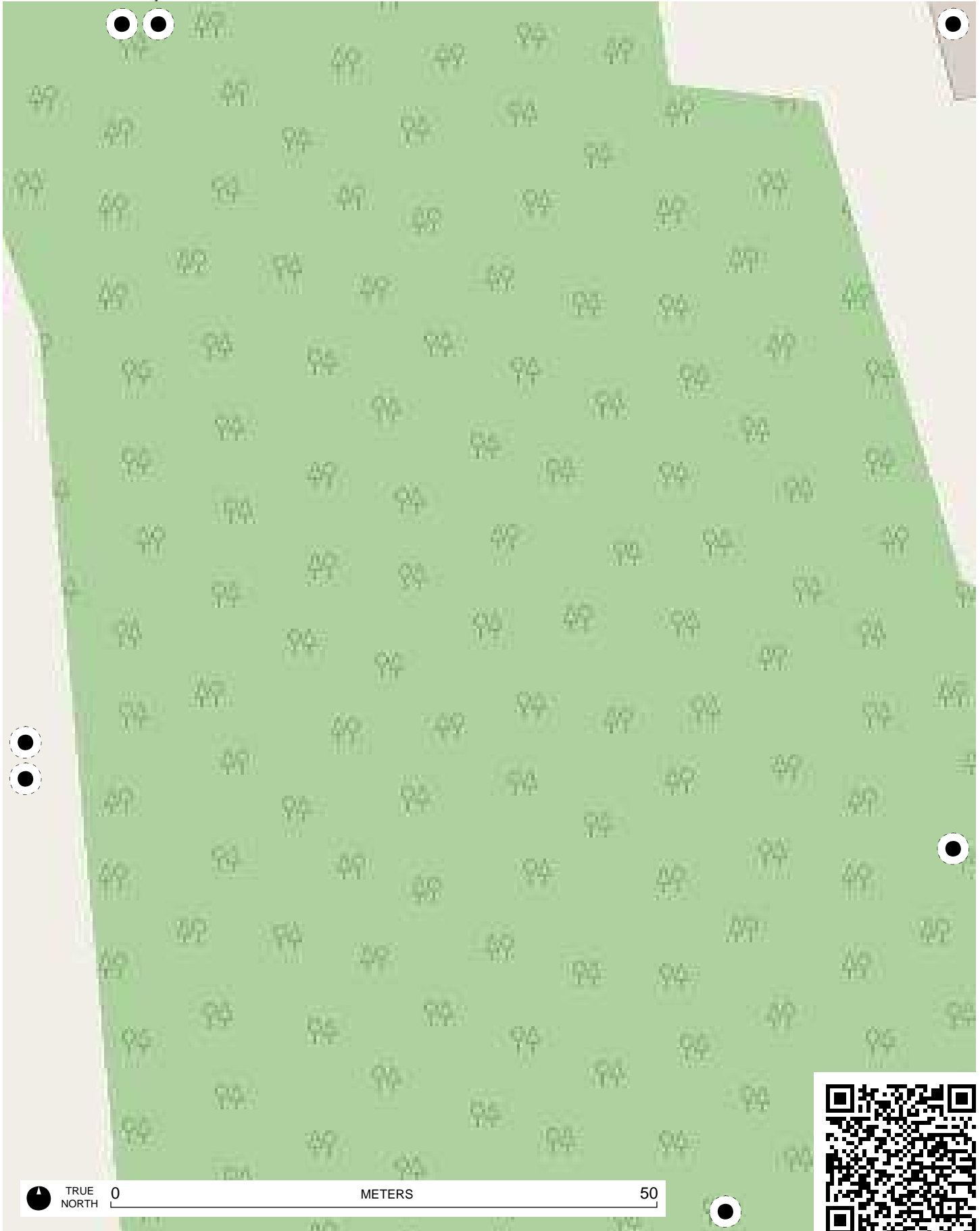
المراة

TRUE NORTH 0 METERS 50









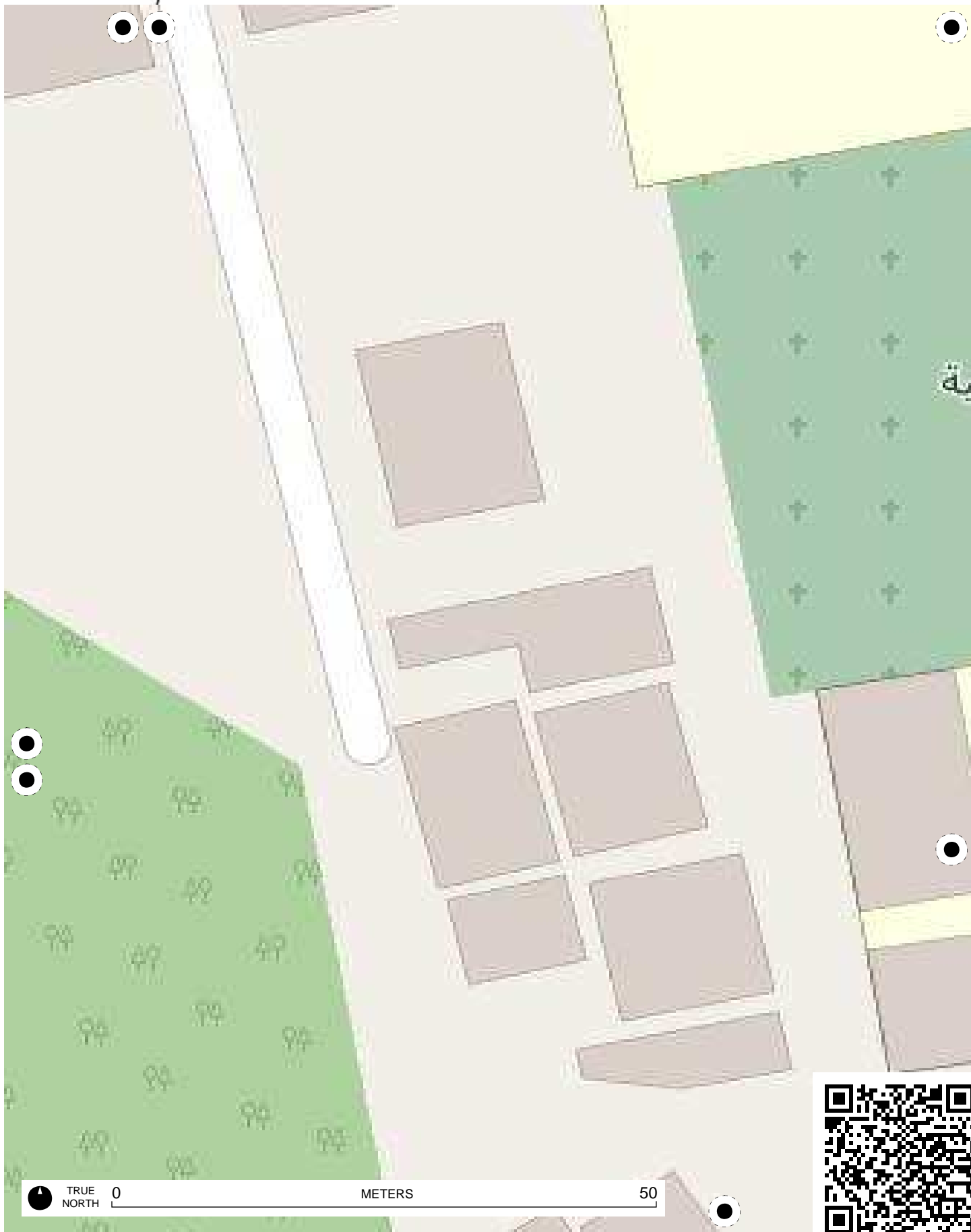
TRUE
NORTH

0

METERS

50





TRUE NORTH 0

METERS

50











TRUE NORTH 0

METERS

50





TRUE NORTH

0

METERS

50





TRUE NORTH

0

METERS

50





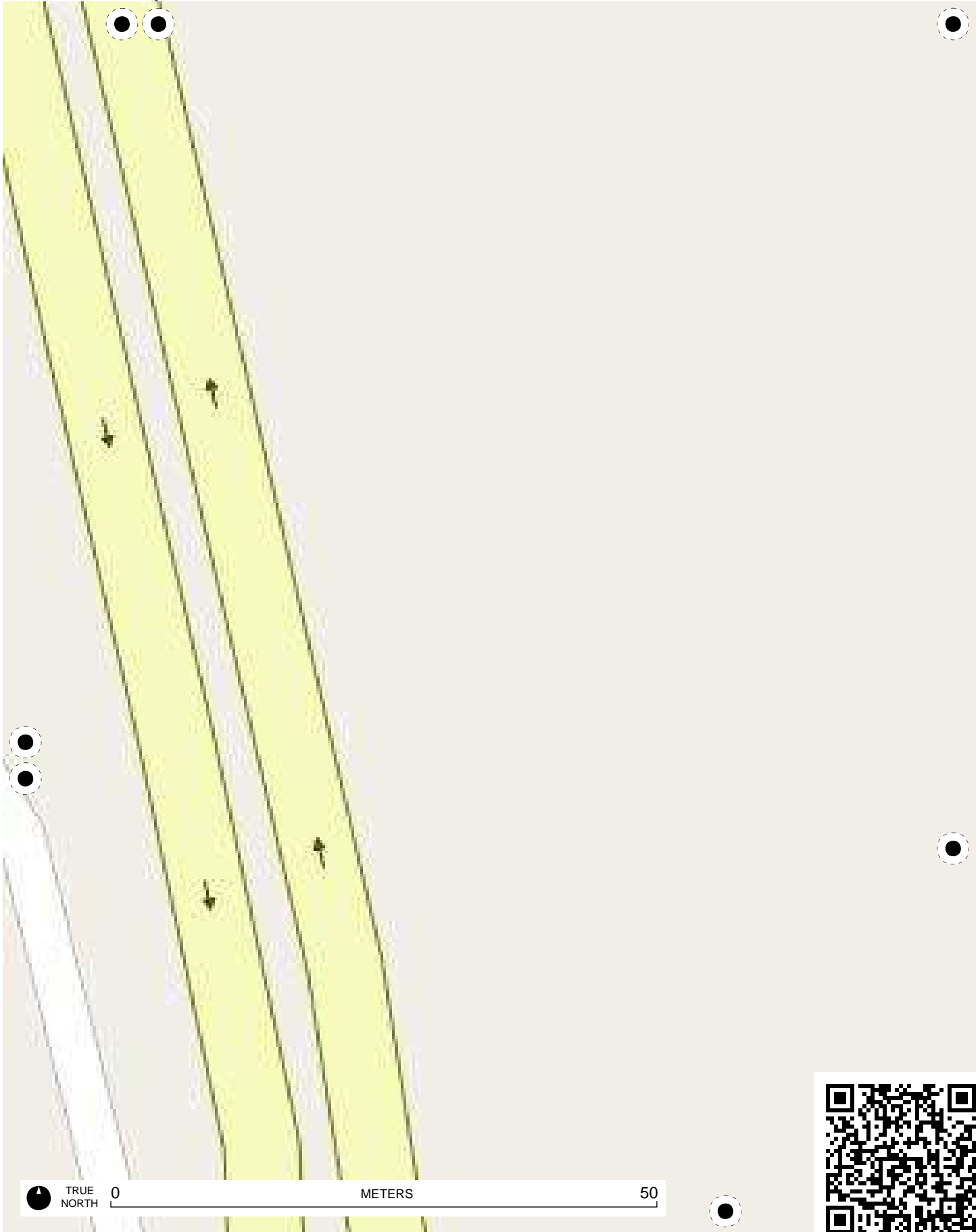
TRUE NORTH 0 METERS 50



Field Papers

Taher OSM

<http://fieldpapers.org/atlasses/5efhyypk/12>



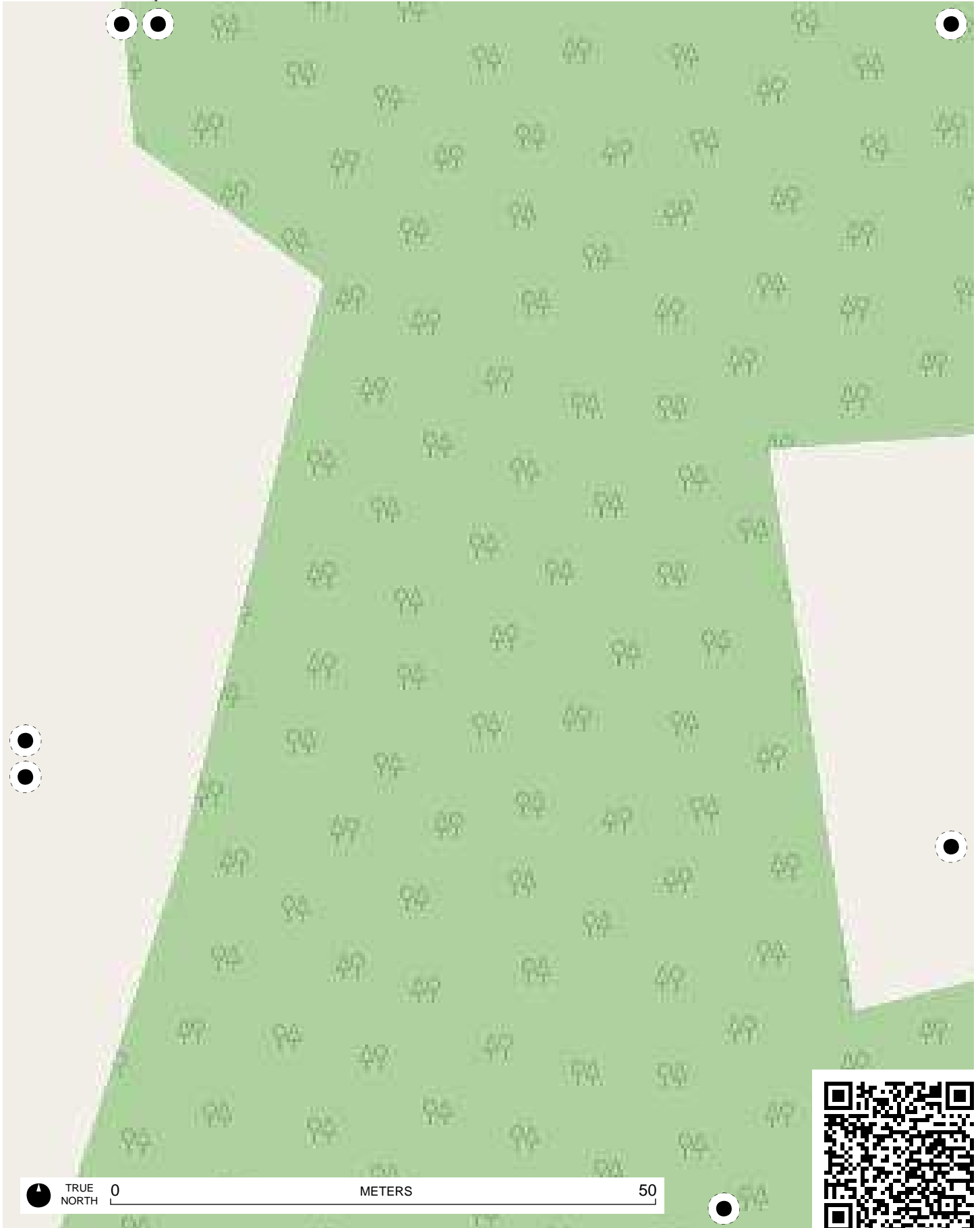
TRUE
NORTH

0

METERS

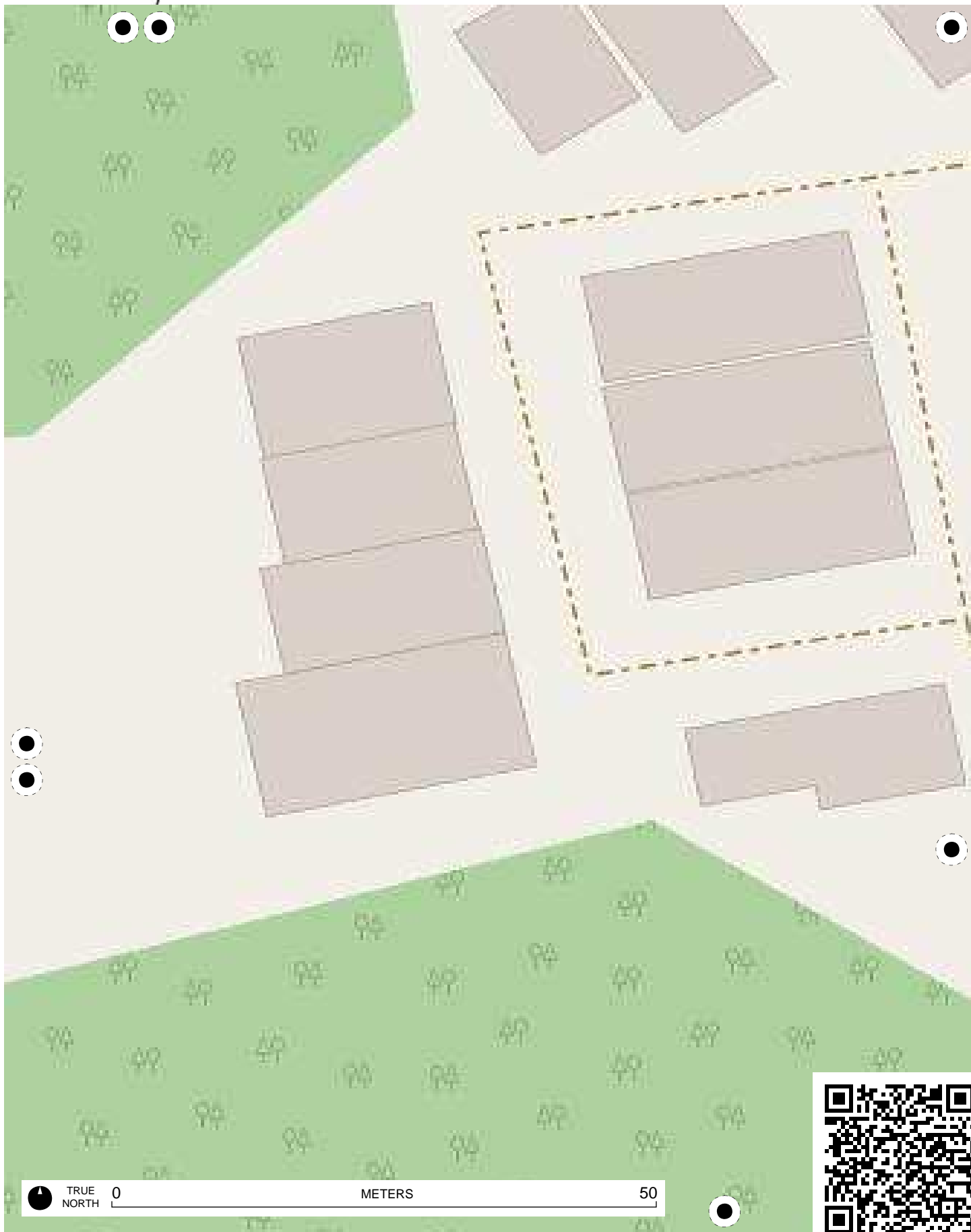
50





TRUE NORTH 0 METERS 50





TRUE NORTH 0 METERS 50







TRUE NORTH

0

METERS

50





TRUE NORTH 0 METERS 50







TRUE NORTH 0 METERS 50





TRUE NORTH 0 METERS 50



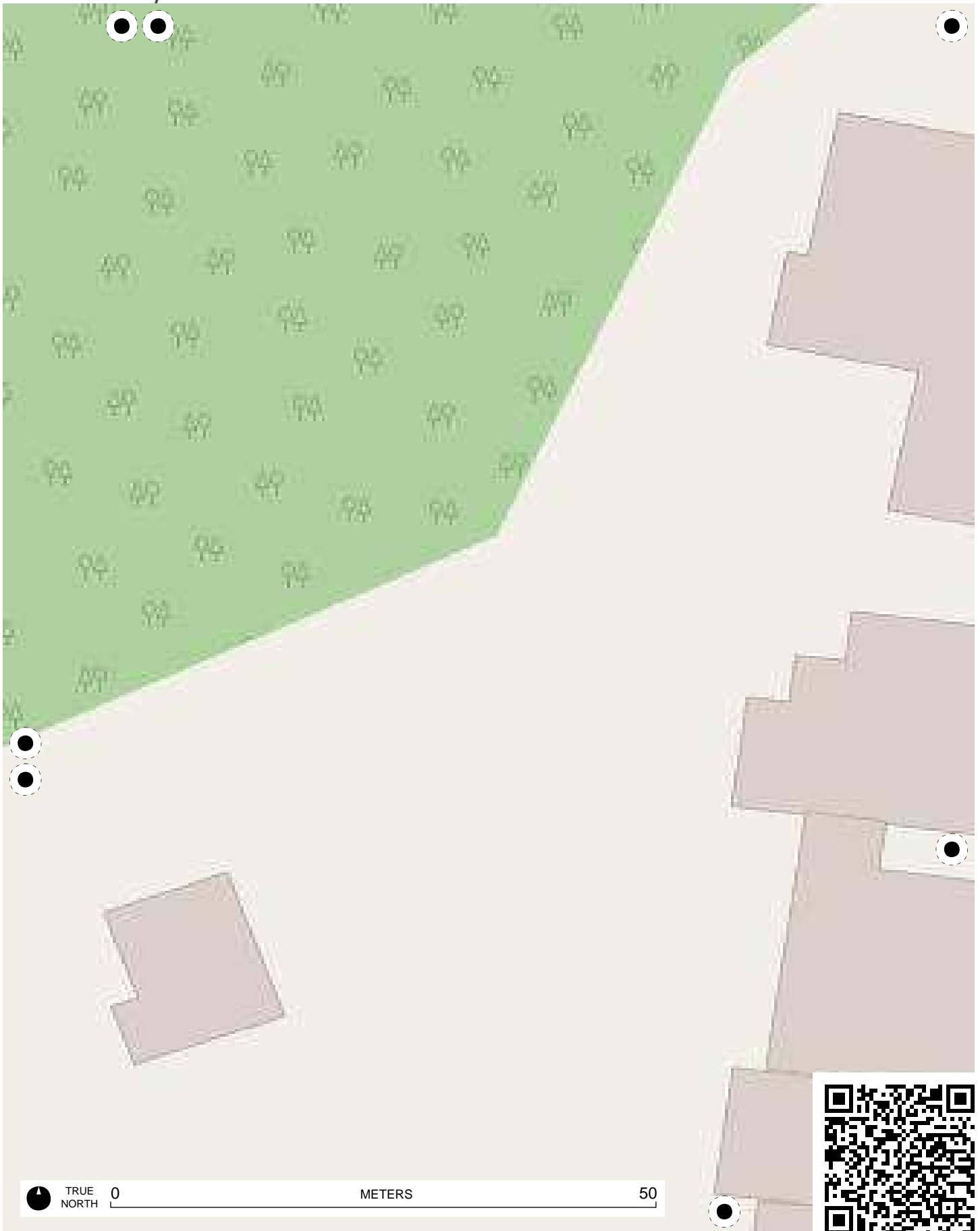






TRUE NORTH 0 METERS 50







TRUE NORTH 0

METERS

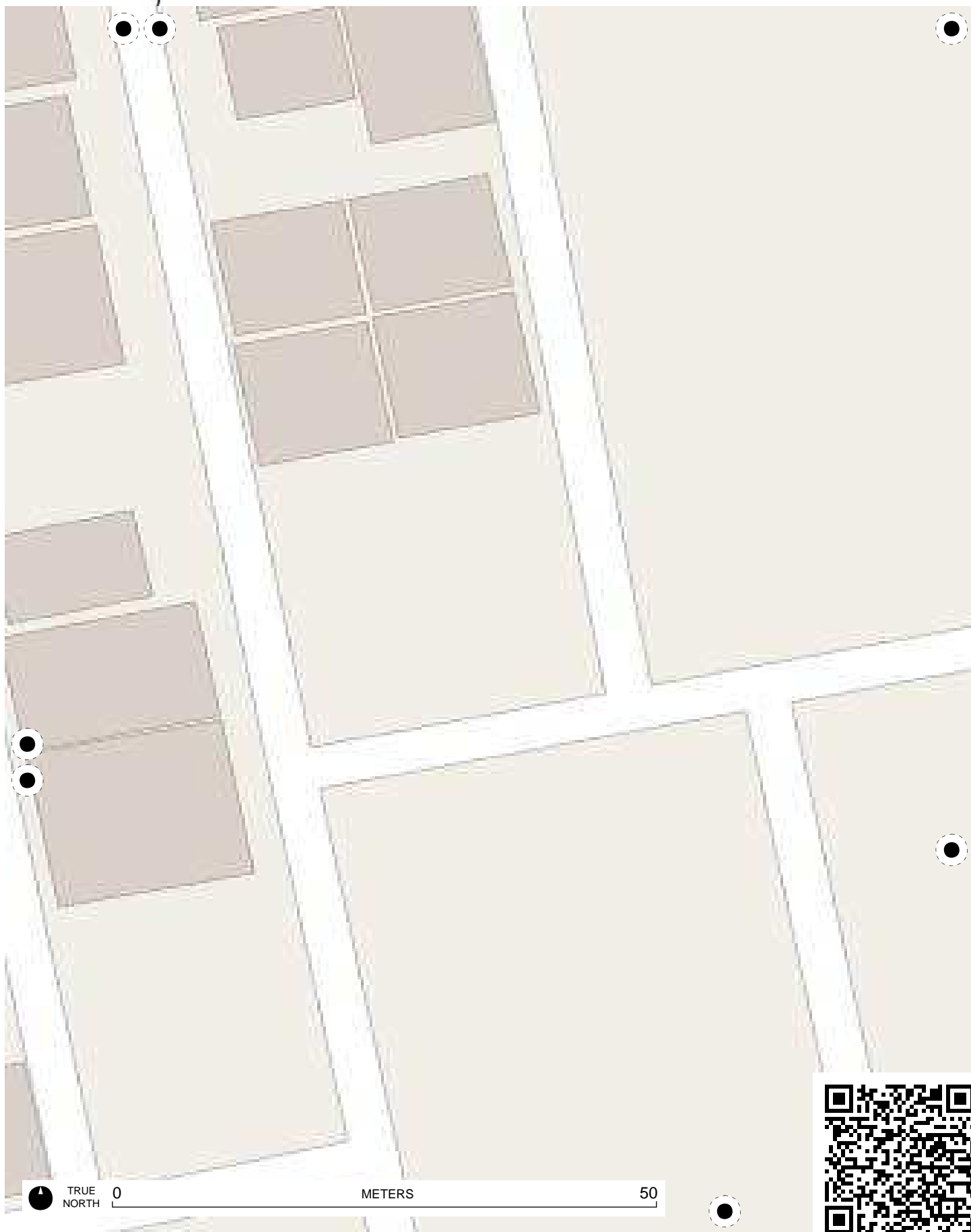
50



Field Papers

Taher OSM

<http://fieldpapers.org/atlas/5efhyypk/J6>



TRUE NORTH

0

METERS

50







TRUE NORTH 0 METERS 50



Field Papers

Taher OSM

<http://fieldpapers.org/atlas/5efhyypk/J9>

