Field Papers

http://fieldpapers.org/atlases/4newbqw9/i

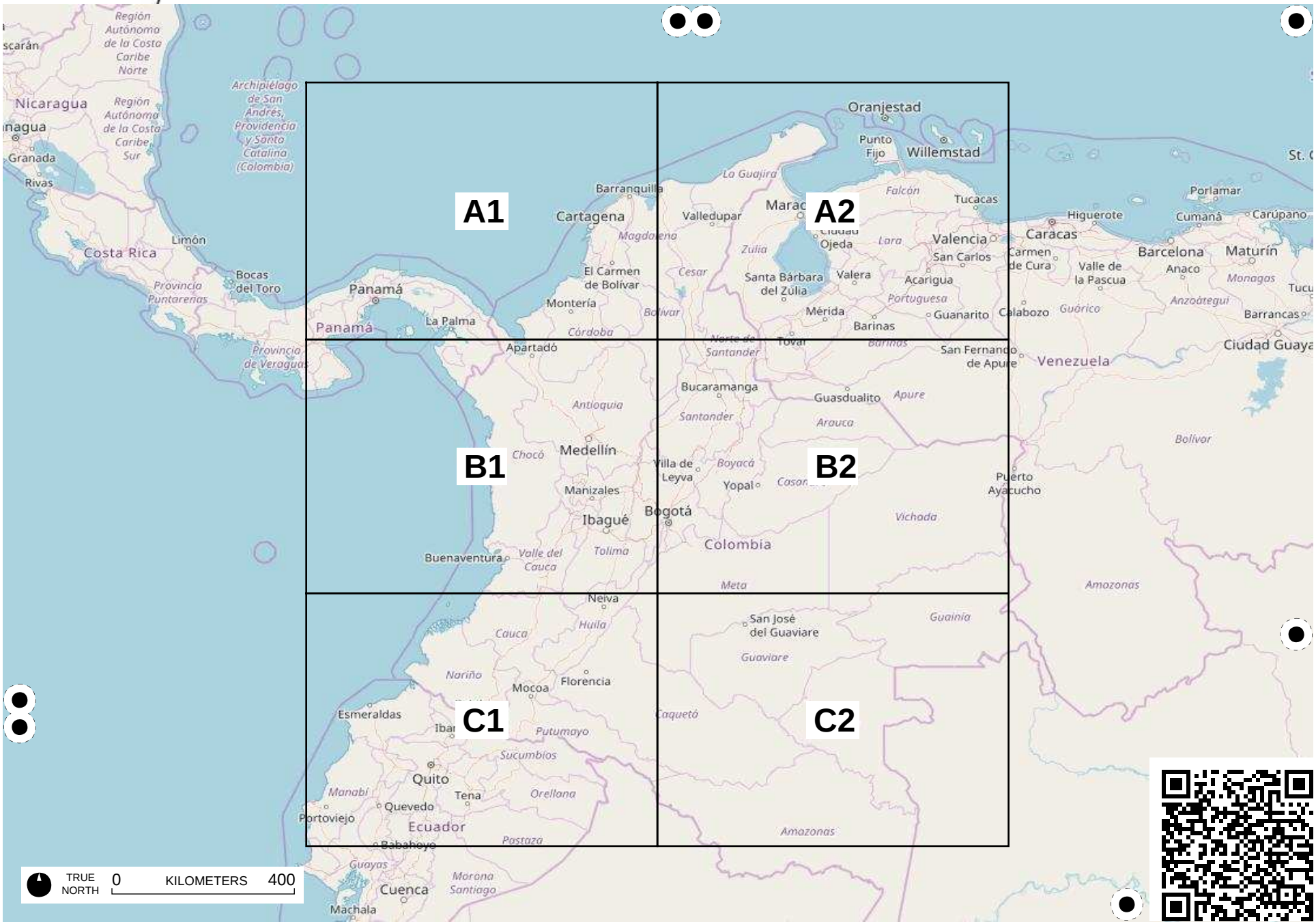

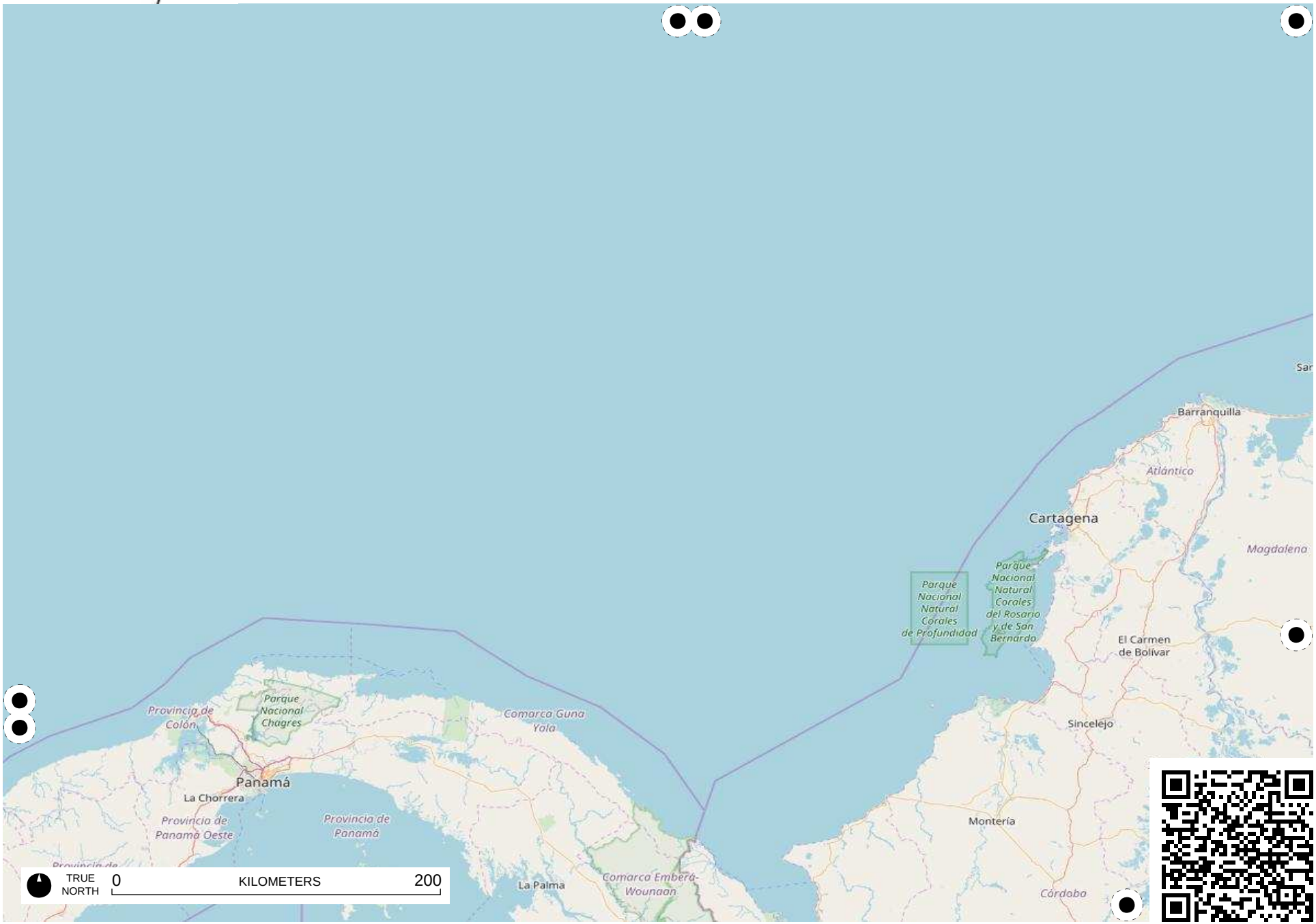
Barranquilla
Atlántico
Cartagena
Magdalena
Parque Nacional Natural Corales del Rosario y de San Bernardo
Parque Nacional Natural Corales de Profundidad
El Carmen de Bolívar
Sincelejo
Montería
Córdoba
Parque Nacional Chagres
Provincia de Colón
Comarca Guna Yala
Panamá
La Chorrera
Provincia de Panamá Oeste
Provincia de Panamá
La Palma
Comarca Embera-Wounaan
TRUE NORTH
0
KILOMETERS
200

Field Papers

http://fieldpapers.org/atlases/4newbqw9/A2

Field Papers

http://fieldpapers.org/atlases/4newbqw9/B1

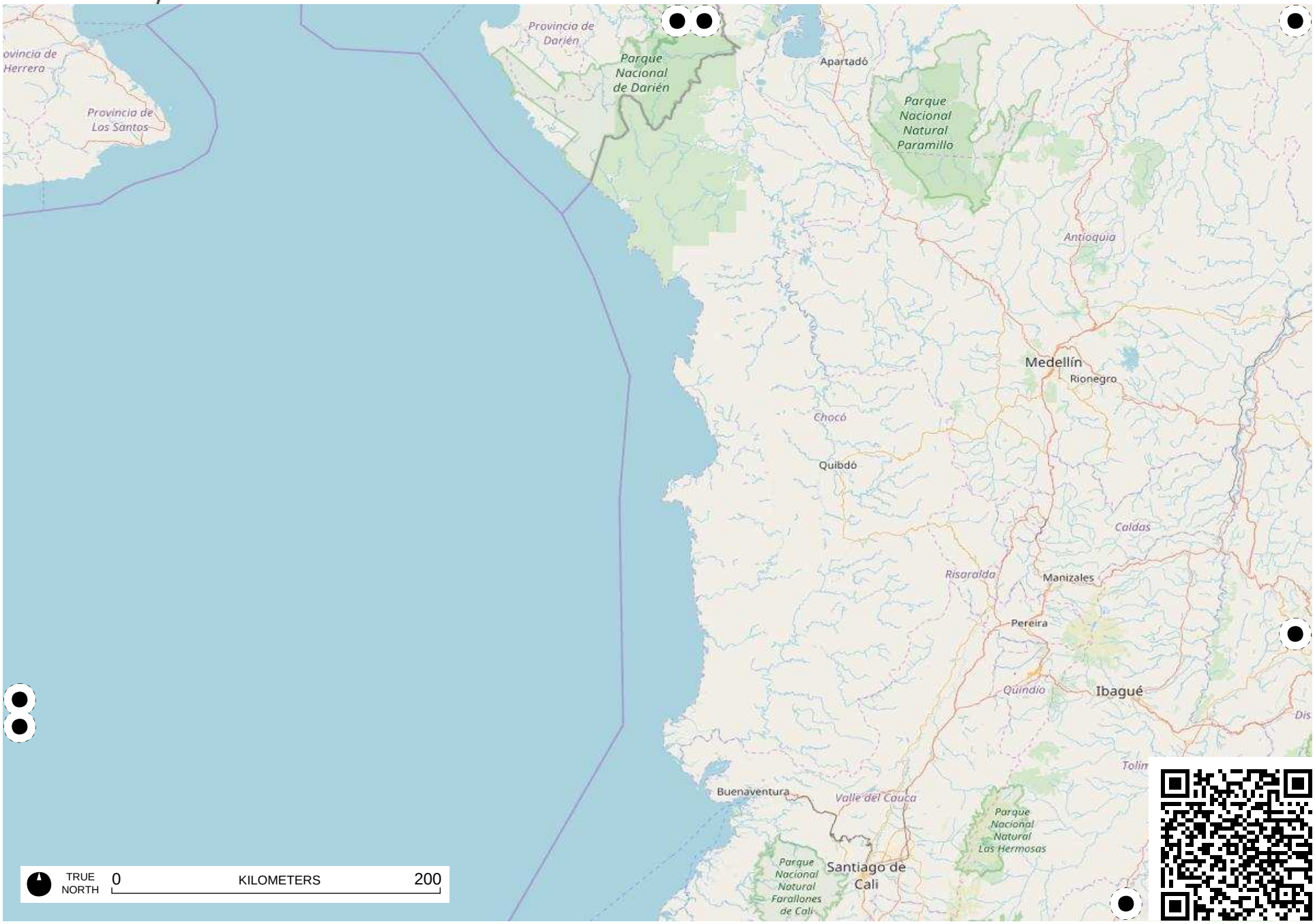

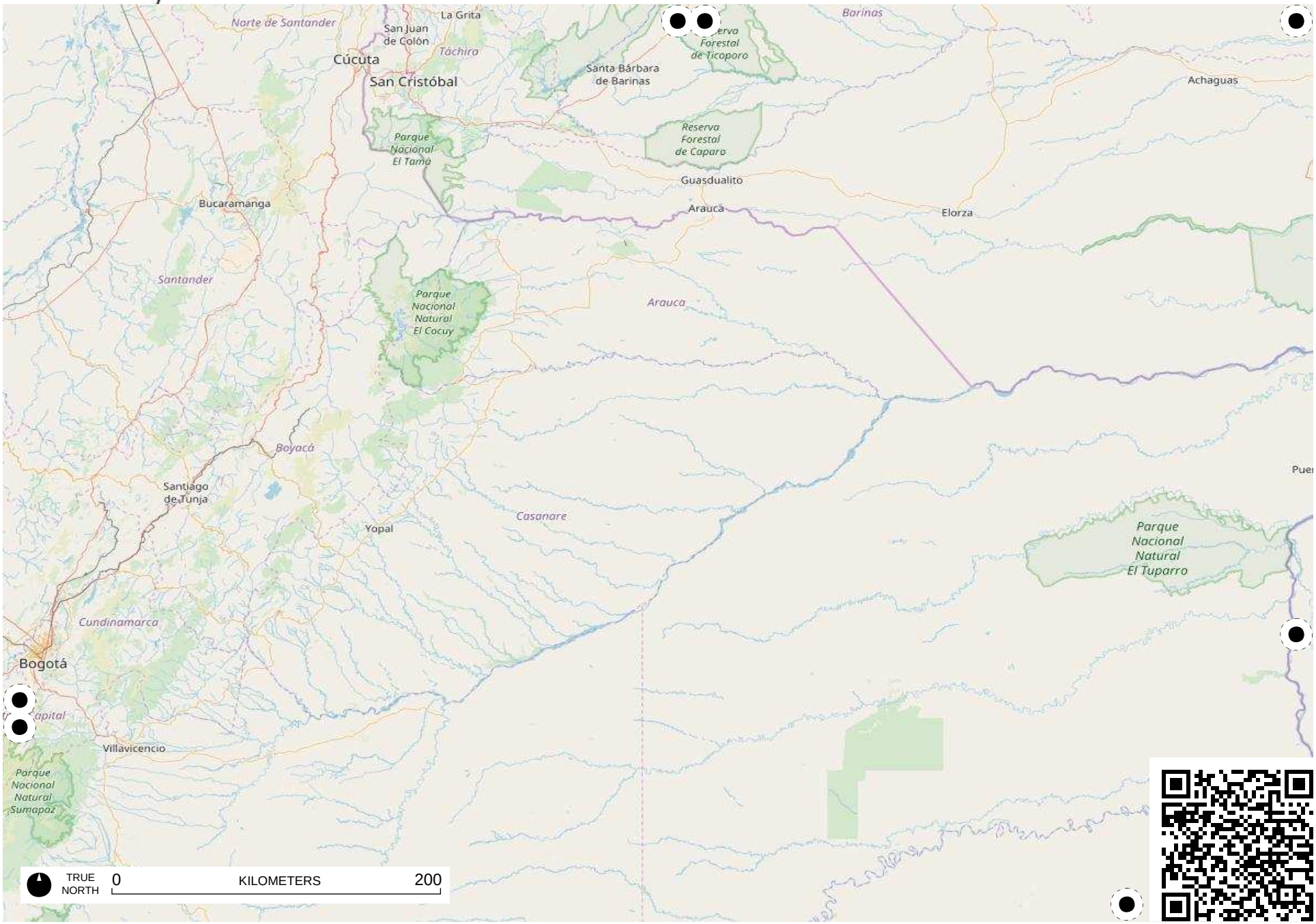
Norte de Santander
La Grita
San Juan de Colón
Táchira
Cúcuta
San Cristóbal
Barinas
Reserva Forestal de Ticoporo
Santa Bárbara de Barinas
Achaguas
Parque Nacional El Tamá
Reserva Forestal de Caparo
Guasdualito
Bucaramanga
Arauca
Elorza
Santander
Parque Nacional Natural El Cocuy
Arauca
Boyacá
Santiago de Tunja
Casanare
Yopal
Parque Nacional Natural El Tuparro
Cundinamarca
Bogotá
Villavicencio
Parque Nacional Natural Sumapaz
TRUE NORTH
0
KILOMETERS
200

Field Papers

http://fieldpapers.org/atlases/4newbqw9/C1

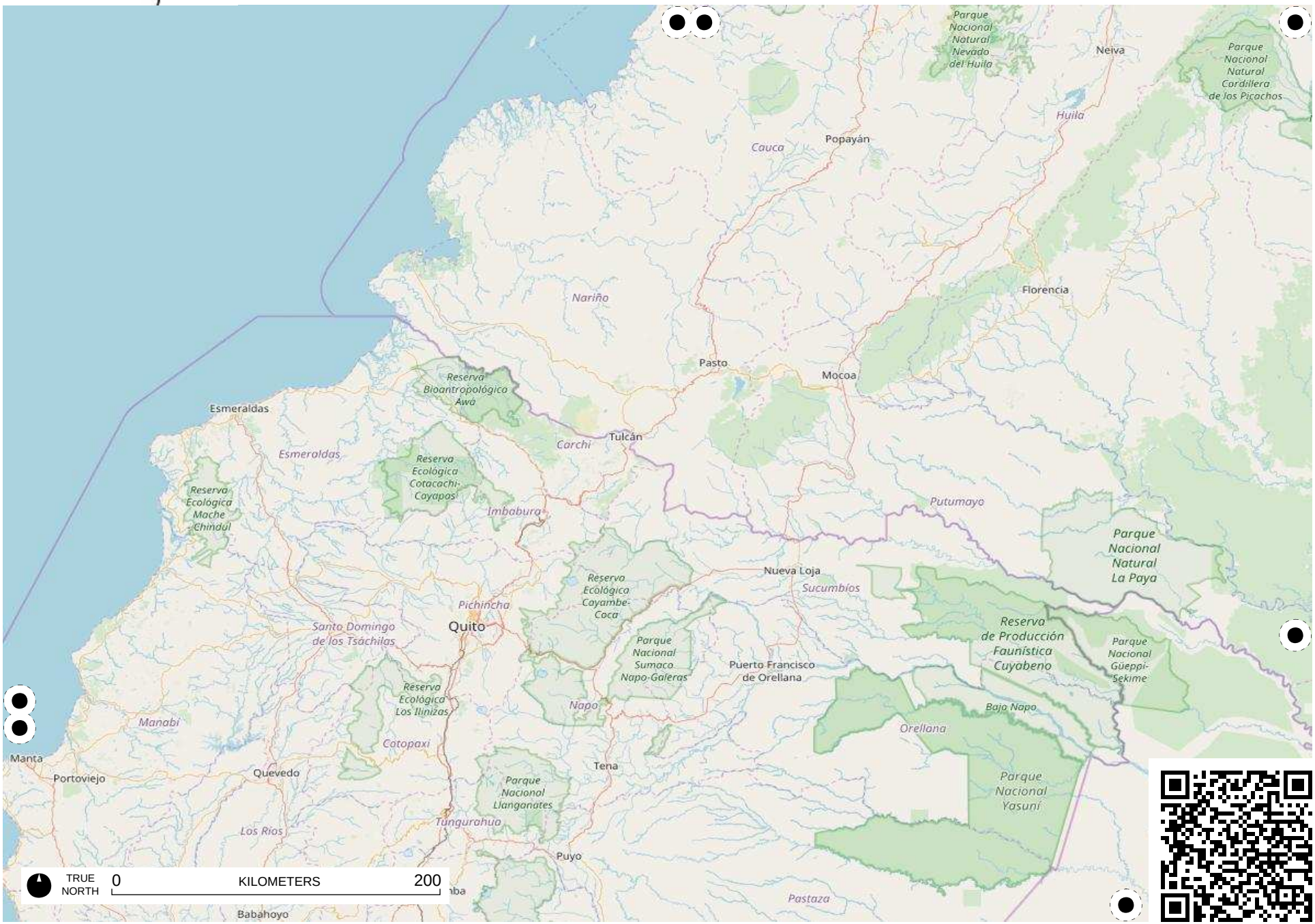

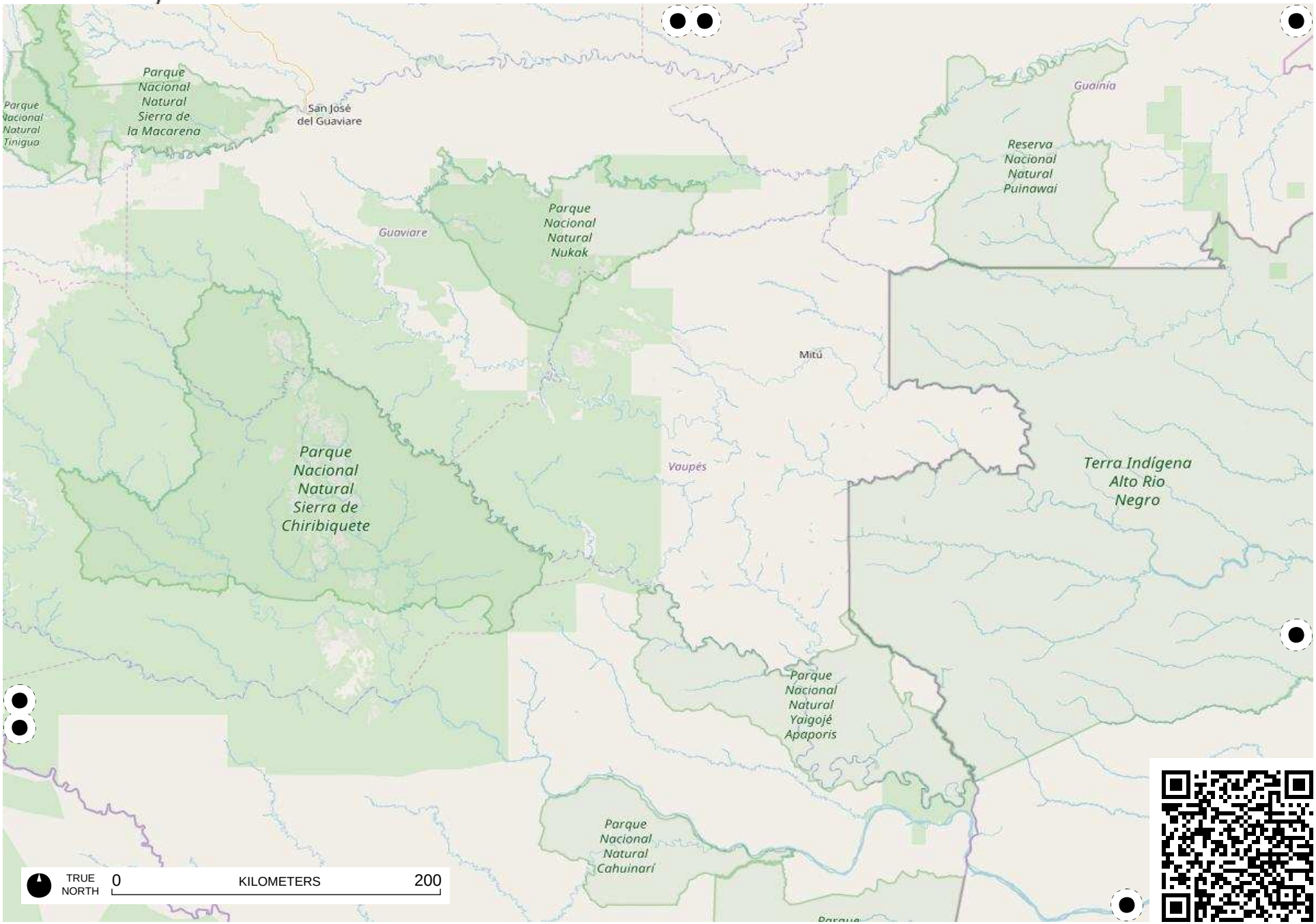
Parque Nacional Natural Sierra de la Macarena
Parque Nacional Natural Tinigua
San José del Guaviare
Guaviare
Parque Nacional Natural Nukak
Guainía
Reserva Nacional Natural Puinawai
Mitú
Vaupés
Parque Nacional Natural Sierra de Chiribiquete
Terra Indígena Alto Rio Negro
Parque Nacional Natural Yaigojé Apaporis
Parque Nacional Natural Cahuinarí
TRUE NORTH
0
KILOMETERS
200