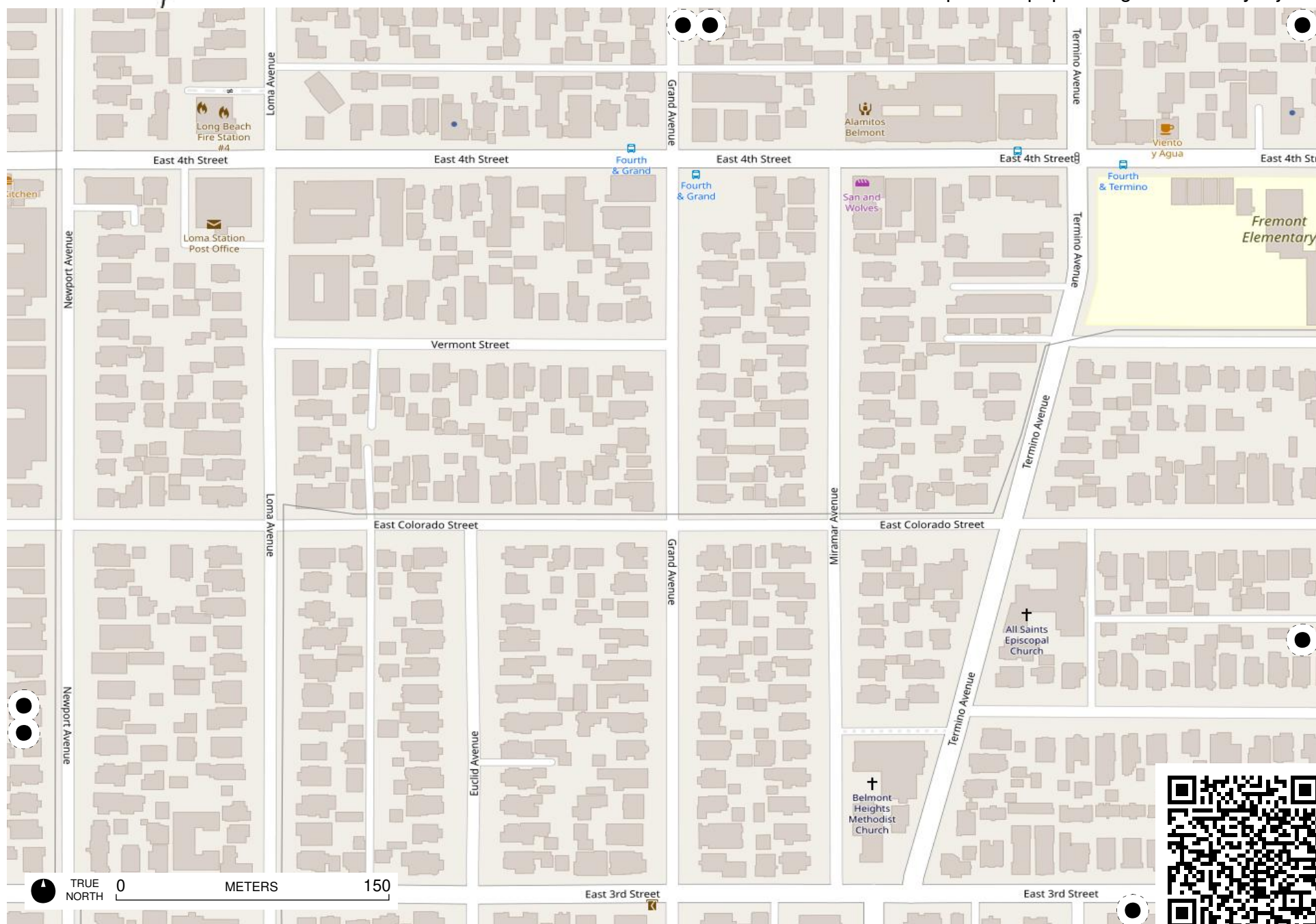


Field Papers

Untitled

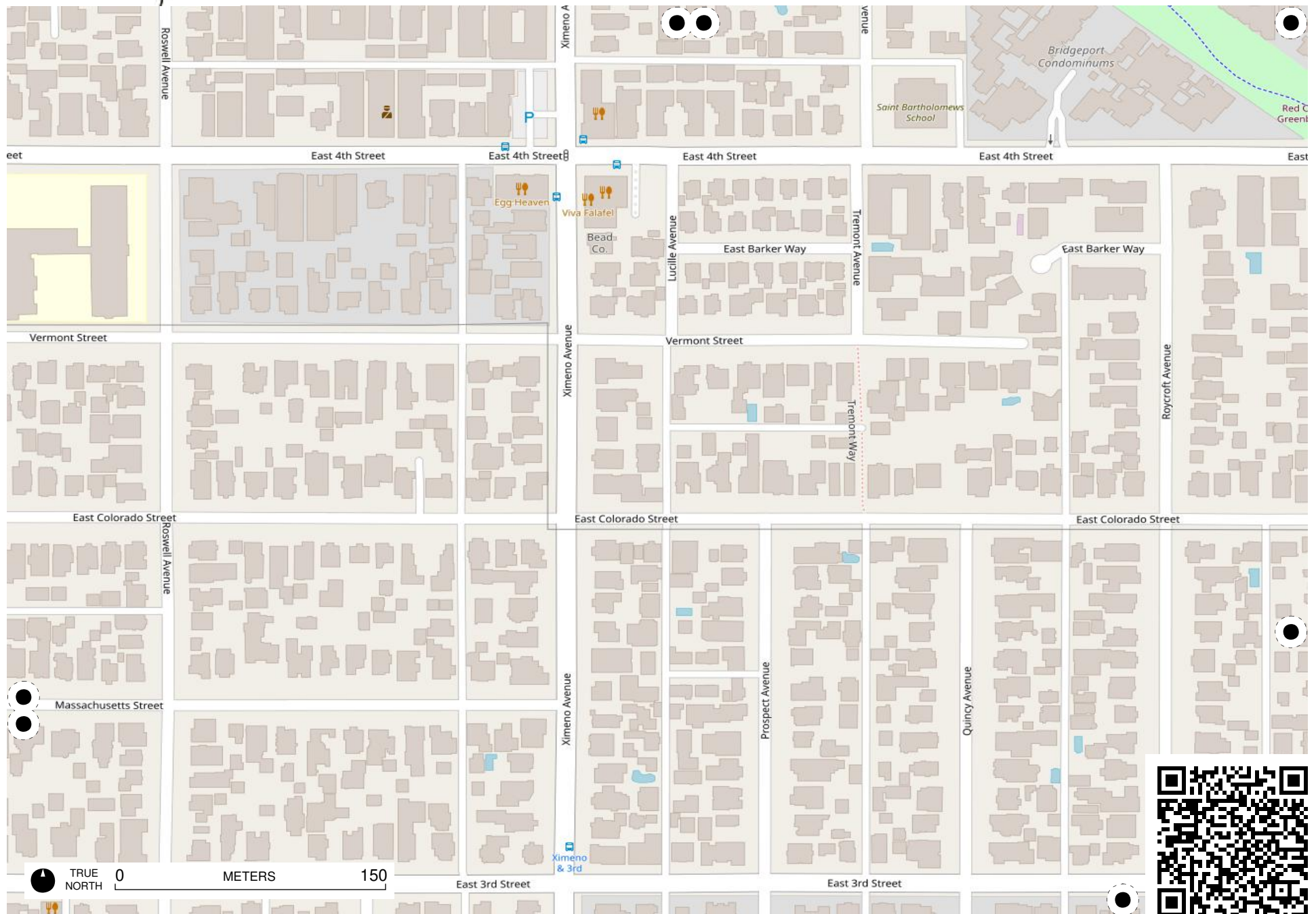
<https://fieldpapers.org/atlas/4i6yc3jr/A1>



Field Papers

Untitled

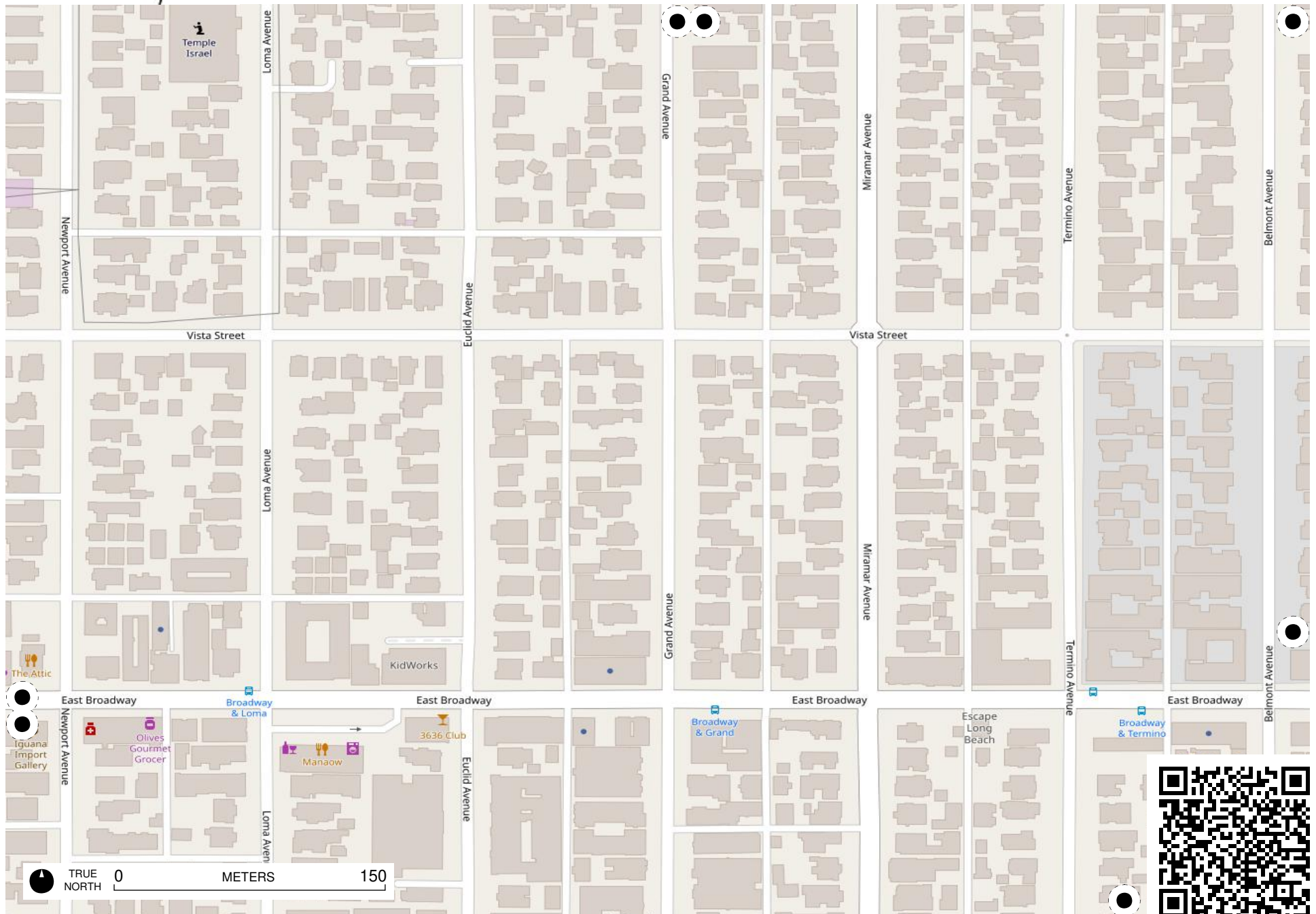
<https://fieldpapers.org/atlasses/4i6yc3jr/A2>



Field Papers

Untitled

<https://fieldpapers.org/atlas/4i6yc3jr/B1>



This is a detailed street map of the Gaytonia neighborhood in Chicago. The map shows a grid of streets with building footprints and street names. Key streets include Roswell Avenue, Vista Street, East Broadway, Shaw Street, Prospect Avenue, Quincy Avenue, and Roycroft Avenue. The map also features a scale bar indicating 0 to 150 meters and a QR code in the bottom right corner.

<https://fieldpapers.org/atlas/4i6yc3jr/B2>

