Field Papers

Untitled
https://fieldpapers.org/atlases/4gk129ro/i

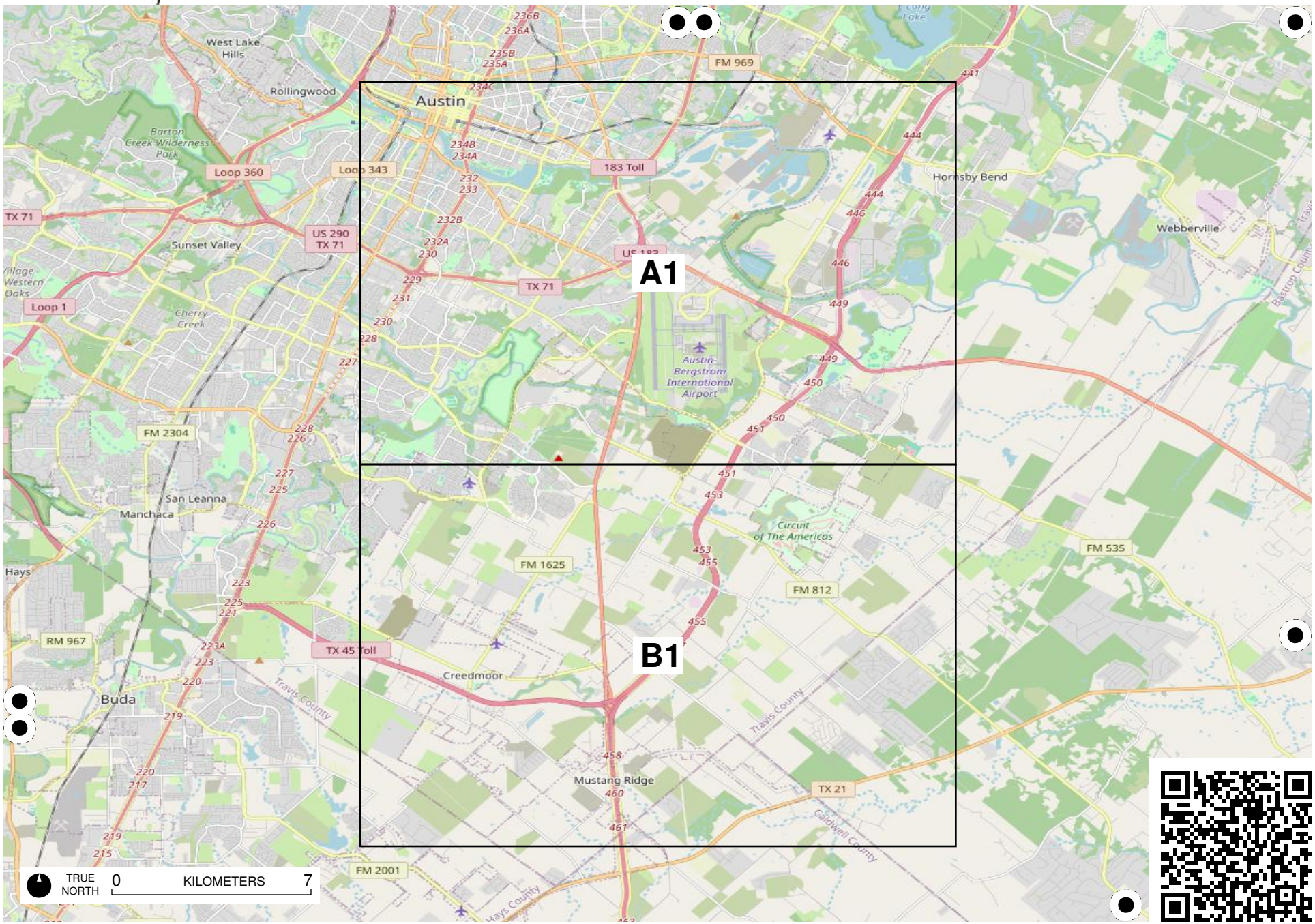

Field Papers

Untitled

https://fieldpapers.org/atlases/4gk129ro/A1

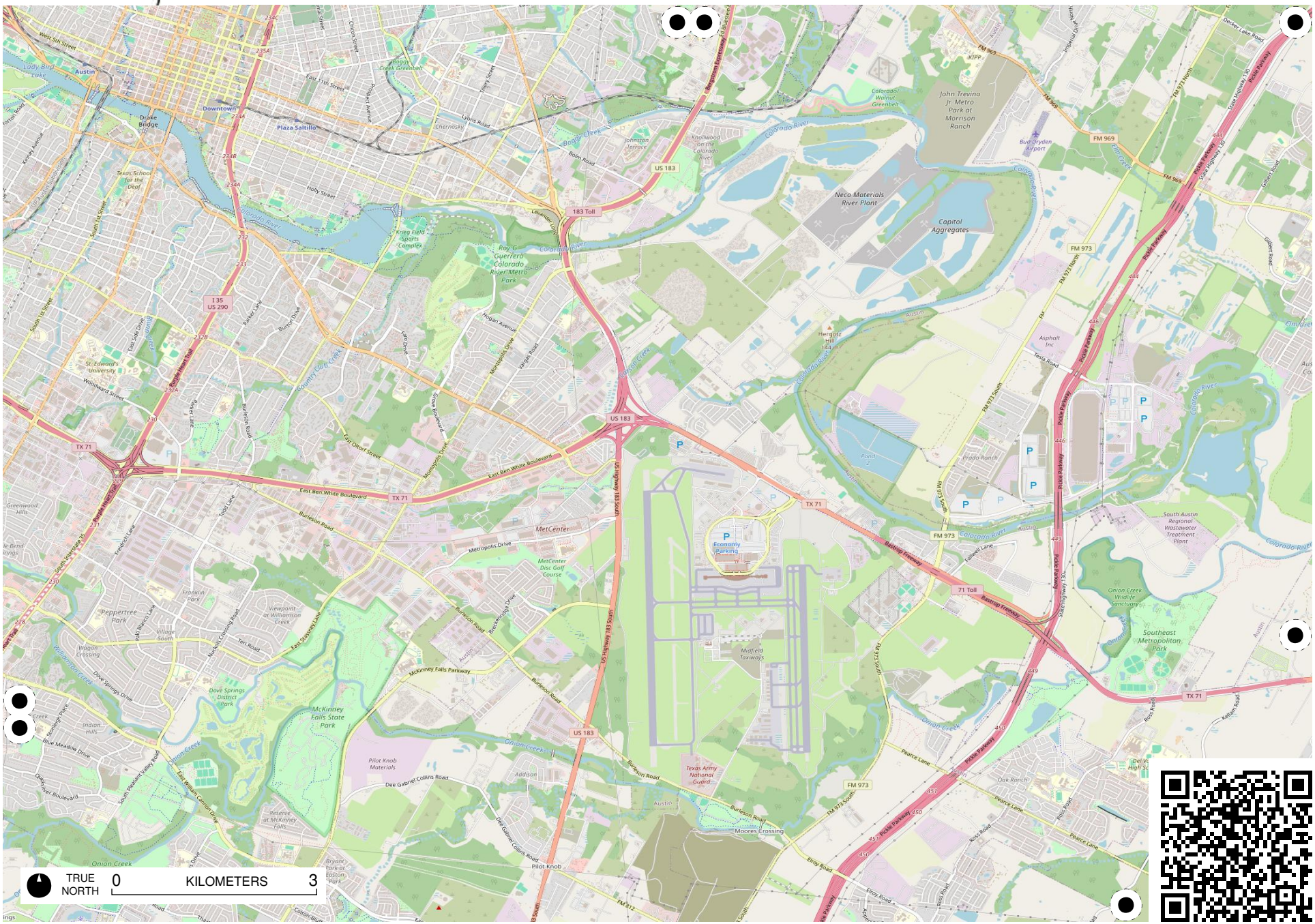
TRUE NORTH
0
KILOMETERS
3
Austin
Downtown
Drake Bridge
Plaza Saltillo
Lady Bird Lake
Texas School for the Deaf
Krieg Field Sports Complex
Roy G. Guerrero Colorado River Metro Park
Neco Materials River Plant
Capitol Aggregates
John Trevino Jr. Metro Park at Morrison Ranch
Bud Dryden Airport
Hergotz Hill
Asphalt Inc
South Austin Regional Wastewater Treatment Plant
Onion Creek Wildlife Sanctuary
Southeast Metropolitan Park
Economy Parking
MetCenter
MetCenter Disc Golf Course
Midfield Taxiways
Texas Army National Guard
Pilot Knob Materials
Pilot Knob
Moores Crossing
McKinney Falls State Park
Dove Springs District Park
Peppertree Park
Franklin Park
Viewpoint at Williamson Creek
Reserve at McKinney Falls
Bryant Park at Easton Park
St. Edward's University
Knollwood on the Colorado River
Johnston Terrace
Colorado Walnut Greenbelt
Boggy Creek Greenbelt
Hergotz Hill
Prado Ranch
Oak Ranch
Del Valle High School
Addison
Colorado River
Onion Creek
Boggy Creek
Country Club Creek
Williamson Creek
Elm Creek
Decker Lake Road
Gilbert Road
Ross Road
Pearce Lane
Eloy Road
Kellam Road
Fallwell Lane
Tesla Road
Prado Ranch
Burleson Road
Dee Gabriel Collins Road
McKinney Falls Parkway
Metropolis Drive
East Ben White Boulevard
Bastrop Freeway
Pickle Parkway
Texas Highway 130
Toll 130
Austin Loop
Rudolph Rd
Imperial Drive
Decker Lane Road
Gilbert Road
Ross Road
Kellam Road
Pearce Lane
Eloy

Field Papers

Untitled
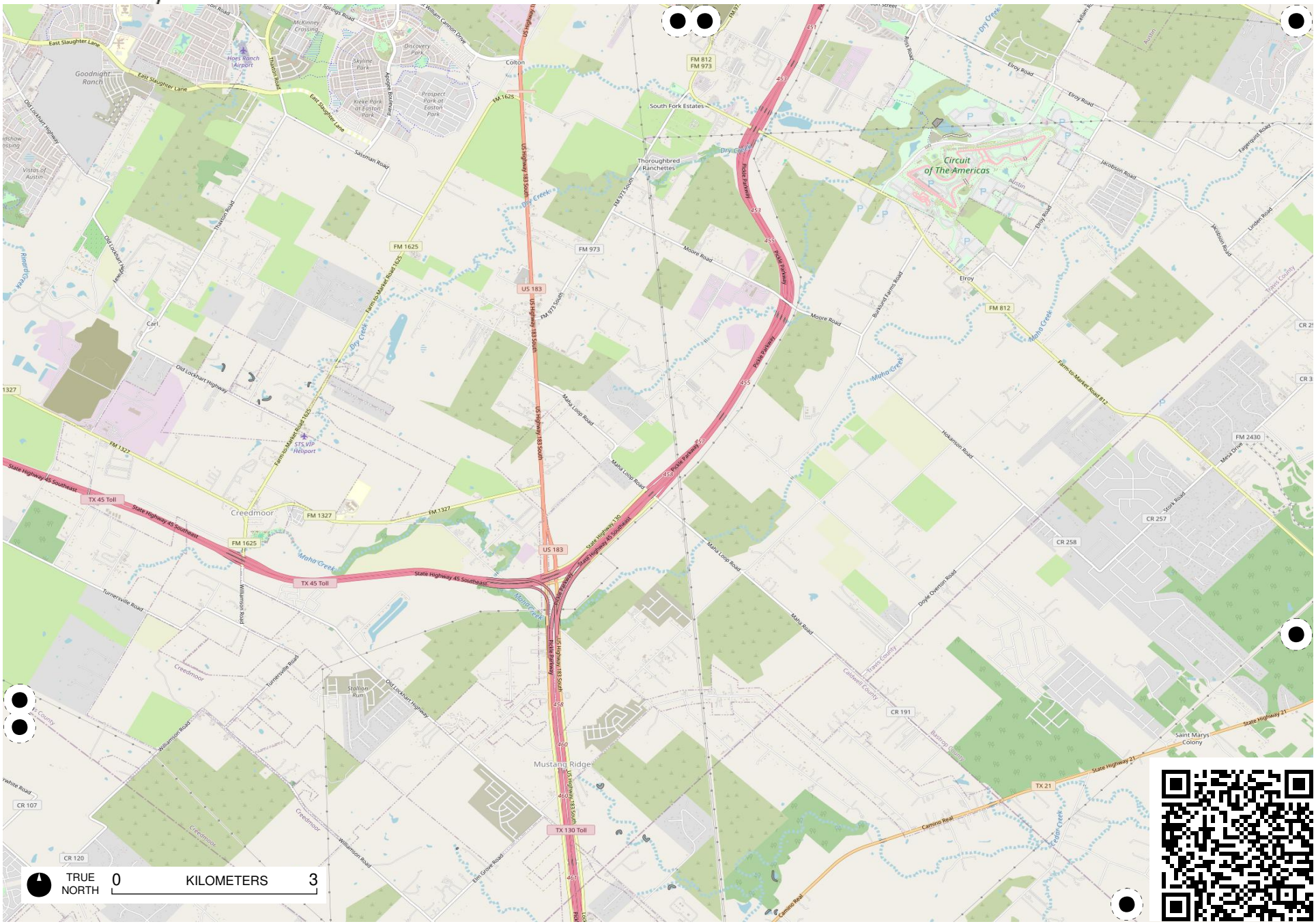
https://fieldpapers.org/atlases/4gk129ro/B1